

Floatable Log FL2022-1001

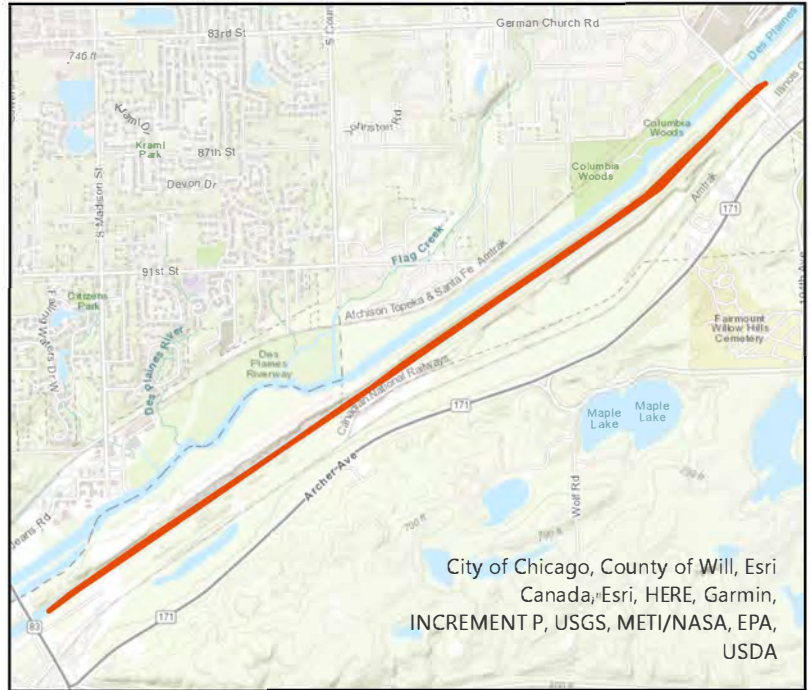
Pilot: camposm@mwrd Date: 1/6/2022
 Boat: Debris Boat 1 (DB1) # of Pilots: 1
 # of Hoisters: 1 # of MLAS: 1

Routine Operations

Location (Waterways):

- No Zone 1: North Branch and North Shore Channel, Kinzie Street to Main Street
- No Zone 2: Chicago River and South Branch of the Chicago River, CRCW to Amtrak
- No Zone 3: South Branch Chicago River and South Fork of the SBCR, Amtrak to RAPS
- Yes Zone 4: Chicago Sanitary & Ship Canal, Damen Avenue to Cal-Sag Junction
- No Zone 5: Cal-Sag Channel and Little Calumet River, Bishop Ford to Cal-Sag Junction
- No Other Zone:

5.00 Est. Amt. of Debris from Routine Operations (Cubic Yards)
 (Note: one garbage bag = 50 gallons = 6.0 cubic feet = 0.25 cubic yards)



Special Operations (CSO Events)

Location (Waterways):

- A. Storm Number (If available at the time of Call out, or TBD and written in after event)
- B. All Clear Issued at: Date and Time (Call Systems Dispatcher at get official all clear)
- C. Start Time Date and Time (Must be within 24 hours of the all clear)
- D. Justification for delayed start if not within 24 hours of the all clear:

Mechanical failure: No	Unsafe conditions: No	
Fog: No	Limited Visibility: No	
Ice: No	Lightning: No	Other: No
Equipment icing: No	High Flow: No	
High Wind: No	Darkness: No	

E. Additional Comments:

Est. Amt. of Debris from Special Operations (Cubic Yards): 0.00
 (Note: one garbage bag = 50 gallons = 6.0 cubic feet = 0.25 cubic yards)

Description and Possible Source

Debris Type

Cans: No	Logs: Yes	Clothing/Apparel: No
Glass Bottles: No	Wood: No	Sporting Goods: No
Tree: No	Milk Crate: No	Rubber Material: No
Styrofoam: No	Condoms: No	Food: No
Plastic: No	Sanitary Napkin: No	Fish: No
Cardboard: No	Paper: No	
Other 1:	Other 5:	
Other 2:	Other 6:	
Other 3:	Other 7:	
Other 4:	Other 8:	

Floatable Log FL2022-1002

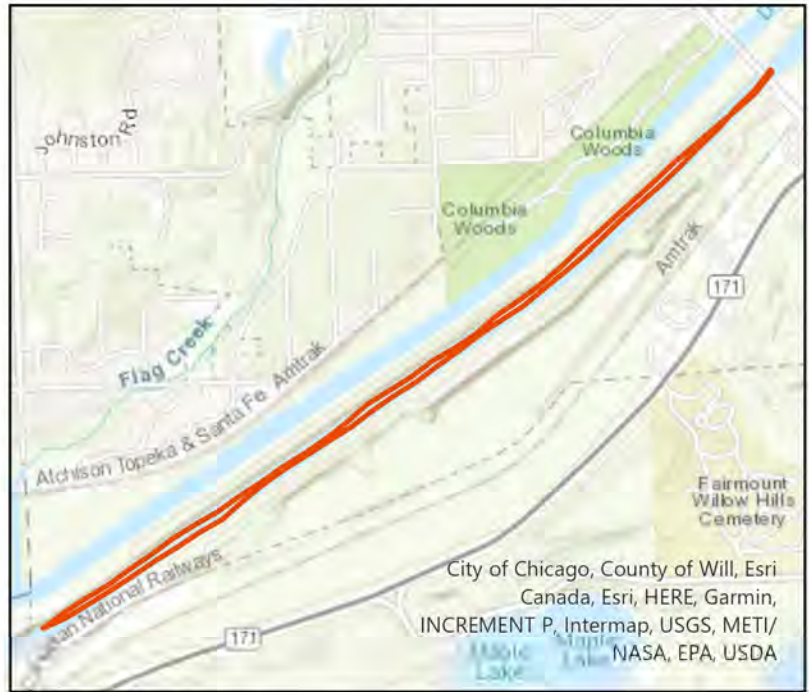
Pilot: camposm@mwrd Date: 1/12/2022
 Boat: Debris Boat 1 (DB1) # of Pilots: 1
 # of Hoisters: 1 # of MLAS: 2

Routine Operations

Location (Waterways):

- No Zone 1: North Branch and North Shore Channel, Kinzie Street to Main Street
- No Zone 2: Chicago River and South Branch of the Chicago River, CRCW to Amtrak
- No Zone 3: South Branch Chicago River and South Fork of the SBCR, Amtrak to RAPS
- Yes Zone 4: Chicago Sanitary & Ship Canal, Damen Avenue to Cal-Sag Junction
- No Zone 5: Cal-Sag Channel and Little Calumet River, Bishop Ford to Cal-Sag Junction
- No Other Zone:

15.0 Est. Amt. of Debris from Routine Operations (Cubic Yards)
 (Note: one garbage bag = 50 gallons = 6.0 cubic feet = 0.25 cubic yards)



Special Operations (CSO Events)

Location (Waterways):

- A. Storm Number (If available at the time of Call out, or TBD and written in after event)
- B. All Clear Issued at: Date and Time (Call Systems Dispatcher at get official all clear)
- C. Start Time Date and Time (Must be within 24 hours of the all clear)
- D. Justification for delayed start if not within 24 hours of the all clear:
 - Mechanical failure: No Unsafe conditions: No
 - Fog: No Limited Visibility: No
 - Ice: No Lightning: No Other: No
 - Equipment icing: No High Flow: No
 - High Wind: No Darkness: No

E. Additional Comments:

Est. Amt. of Debris from Special Operations (Cubic Yards): 0.00
 (Note: one garbage bag = 50 gallons = 6.0 cubic feet = 0.25 cubic yards)

Description and Possible Source

Debris Type

- | | | |
|-------------------|---------------------|----------------------|
| Cans: No | Logs: Yes | Clothing/Apparel: No |
| Glass Bottles: No | Wood: No | Sporting Goods: No |
| Tree: No | Milk Crate: No | Rubber Material: No |
| Styrofoam: No | Condoms: No | Food: No |
| Plastic: No | Sanitary Napkin: No | Fish: No |
| Cardboard: No | Paper: No | |
| Other 1: | Other 5: | |
| Other 2: | Other 6: | |
| Other 3: | Other 7: | |
| Other 4: | Other 8: | |

Floatable Log FL2022-1003

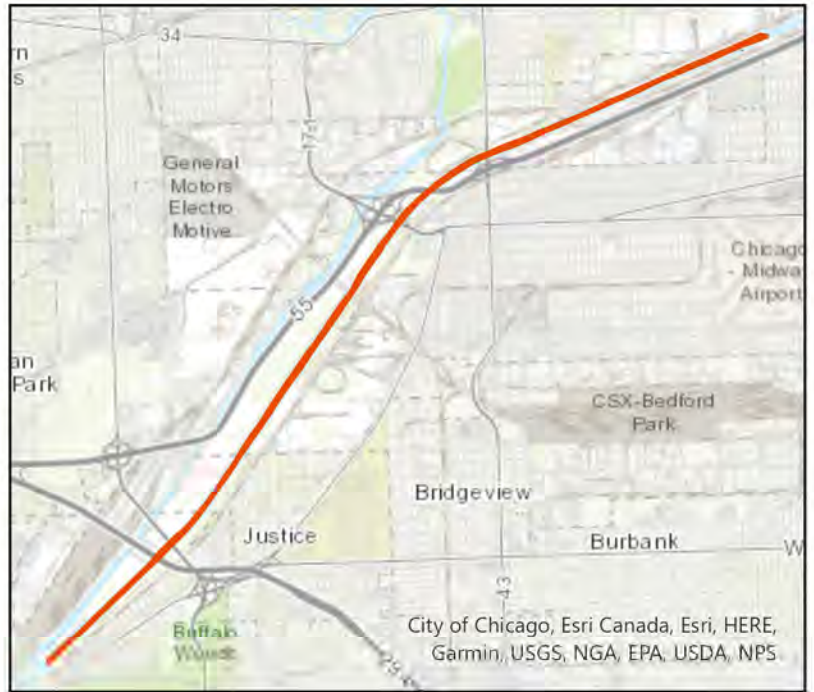
Pilot: camposm@mwrd Date: 1/13/2022
 Boat: Debris Boat 1 (DB1) # of Pilots: 1
 # of Hoisters: 1 # of MLAS: 2

Routine Operations

Location (Waterways):

- No Zone 1: North Branch and North Shore Channel, Kinzie Street to Main Street
- No Zone 2: Chicago River and South Branch of the Chicago River, CRCW to Amtrak
- No Zone 3: South Branch Chicago River and South Fork of the SBCR, Amtrak to RAPS
- Yes Zone 4: Chicago Sanitary & Ship Canal, Damen Avenue to Cal-Sag Junction
- No Zone 5: Cal-Sag Channel and Little Calumet River, Bishop Ford to Cal-Sag Junction
- No Other Zone:

0.00 Est. Amt. of Debris from Routine Operations (Cubic Yards)
 (Note: one garbage bag = 50 gallons = 6.0 cubic feet = 0.25 cubic yards)



Special Operations (CSO Events)

Location (Waterways):

- A. Storm Number (If available at the time of Call out, or TBD and written in after event)
- B. All Clear Issued at: Date and Time (Call Systems Dispatcher at get official all clear)
- C. Start Time Date and Time (Must be within 24 hours of the all clear)
- D. Justification for delayed start if not within 24 hours of the all clear:
 - Mechanical failure: No Unsafe conditions: No
 - Fog: No Limited Visibility: No
 - Ice: No Lightning: No Other: No
 - Equipment icing: No High Flow: No
 - High Wind: No Darkness: No

E. Additional Comments:

Est. Amt. of Debris from Special Operations (Cubic Yards): 0.00
 (Note: one garbage bag = 50 gallons = 6.0 cubic feet = 0.25 cubic yards)

Description and Possible Source

Debris Type

- | | | |
|-------------------|---------------------|----------------------|
| Cans: No | Logs: No | Clothing/Apparel: No |
| Glass Bottles: No | Wood: No | Sporting Goods: No |
| Tree: No | Milk Crate: No | Rubber Material: No |
| Styrofoam: No | Condoms: No | Food: No |
| Plastic: No | Sanitary Napkin: No | Fish: No |
| Cardboard: No | Paper: No | |
| Other 1: | Other 5: | |
| Other 2: | Other 6: | |
| Other 3: | Other 7: | |
| Other 4: | Other 8: | |

Floatable Log FL2022-1004

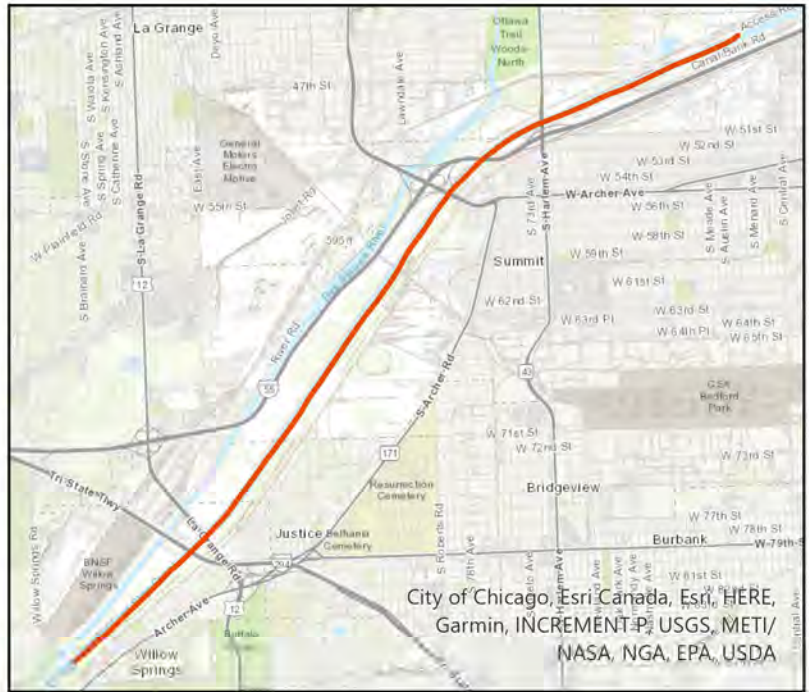
Pilot: camposm@mwrđ Date: 1/20/2022
 Boat: Debris Boat 1 (DB1) # of Pilots: 1
 # of Hoisters: 1 # of MLAS: 2

Routine Operations

Location (Waterways):

- No Zone 1: North Branch and North Shore Channel, Kinzie Street to Main Street
- No Zone 2: Chicago River and South Branch of the Chicago River, CRCW to Amtrak
- No Zone 3: South Branch Chicago River and South Fork of the SBCR, Amtrak to RAPS
- Yes Zone 4: Chicago Sanitary & Ship Canal, Damen Avenue to Cal-Sag Junction
- No Zone 5: Cal-Sag Channel and Little Calumet River, Bishop Ford to Cal-Sag Junction
- No Other Zone:

0.00 Est. Amt. of Debris from Routine Operations (Cubic Yards)
 (Note: one garbage bag = 50 gallons = 6.0 cubic feet = 0.25 cubic yards)



Special Operations (CSO Events)

Location (Waterways):

- A. Storm Number (If available at the time of Call out, or TBD and written in after event)
- B. All Clear Issued at: Date and Time (Call Systems Dispatcher at get official all clear)
- C. Start Time Date and Time (Must be within 24 hours of the all clear)
- D. Justification for delayed start if not within 24 hours of the all clear:
 - Mechanical failure: No Unsafe conditions: No
 - Fog: No Limited Visibility: No
 - Ice: No Lightning: No Other: No
 - Equipment icing: No High Flow: No
 - High Wind: No Darkness: No

E. Additional Comments:

Est. Amt. of Debris from Special Operations (Cubic Yards): 0.00
 (Note: one garbage bag = 50 gallons = 6.0 cubic feet = 0.25 cubic yards)

Description and Possible Source

Debris Type

- | | | |
|-------------------|---------------------|----------------------|
| Cans: No | Logs: No | Clothing/Apparel: No |
| Glass Bottles: No | Wood: No | Sporting Goods: No |
| Tree: No | Milk Crate: No | Rubber Material: No |
| Styrofoam: No | Condoms: No | Food: No |
| Plastic: No | Sanitary Napkin: No | Fish: No |
| Cardboard: No | Paper: No | |
| Other 1: | Other 5: | |
| Other 2: | Other 6: | |
| Other 3: | Other 7: | |
| Other 4: | Other 8: | |

Floatable Log FL2022-1008

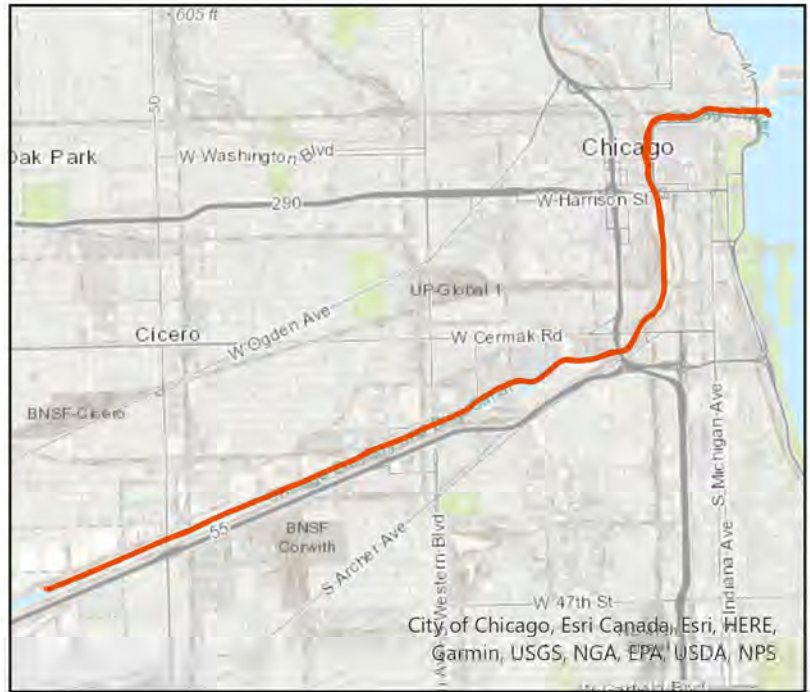
Pilot: camposm@mwrdr Date: 2/17/2022
 Boat: Debris Boat 1 (DB1) # of Pilots: 1
 # of Hoisters: 1 # of MLAS: 1

Routine Operations

Location (Waterways):

- No Zone 1: North Branch and North Shore Channel, Kinzie Street to Main Street
- Yes Zone 2: Chicago River and South Branch of the Chicago River, CRCW to Amtrak
- Yes Zone 3: South Branch Chicago River and South Fork of the SBCR, Amtrak to RAPS
- Yes Zone 4: Chicago Sanitary & Ship Canal, Damen Avenue to Cal-Sag Junction
- No Zone 5: Cal-Sag Channel and Little Calumet River, Bishop Ford to Cal-Sag Junction
- No Other Zone:

0.00 Est. Amt. of Debris from Routine Operations (Cubic Yards)
 (Note: one garbage bag = 50 gallons = 6.0 cubic feet = 0.25 cubic yards)



Special Operations (CSO Events)

Location (Waterways):

- A. Storm Number 1 (If available at the time of Call out, or TBD and written in after event)
- B. All Clear Issued at: 2/17/2022 6:05:00 AM Date and Time (Call Systems Dispatcher at get official all clear)
- C. Start Time 2/17/2022 7:00:00 AM Date and Time (Must be within 24 hours of the all clear)
- D. Justification for delayed start if not within 24 hours of the all clear:

Mechanical failure: No	Unsafe conditions: No	
Fog: No	Limited Visibility: No	
Ice: No	Lightning: No	Other: No
Equipment icing: No	High Flow: No	
High Wind: No	Darkness: No	

E. Additional Comments:

Est. Amt. of Debris from Special Operations (Cubic Yards): 0.25
 (Note: one garbage bag = 50 gallons = 6.0 cubic feet = 0.25 cubic yards)

Description and Possible Source

Debris Type

Cans: Yes	Logs: Yes	Clothing/Apparel: No
Glass Bottles: No	Wood: Yes	Sporting Goods: No
Tree: No	Milk Crate: No	Rubber Material: No
Styrofoam: Yes	Condoms: No	Food: No
Plastic: Yes	Sanitary Napkin: No	Fish: No
Cardboard: No	Paper: No	
Other 1:	Other 5:	
Other 2:	Other 6:	
Other 3:	Other 7:	
Other 4:	Other 8:	

Floatable Log FL2022-1009

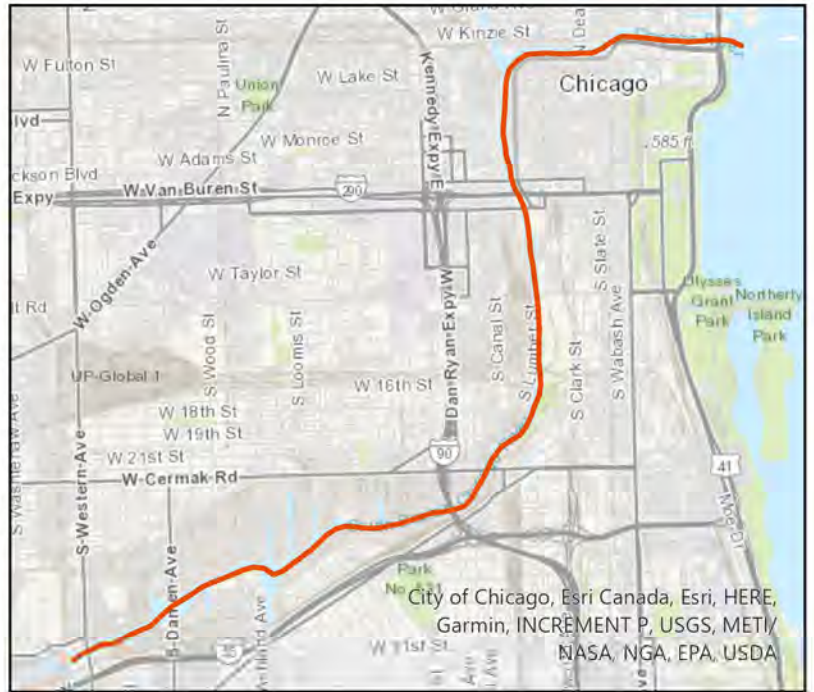
Pilot: vonheimburgk@mwrdd.org Date: 3/9/2022
 Boat: Pontoon Boat 3 (PB3) # of Pilots: 1
 # of Hoisters: 0 # of MLAS: 1

Routine Operations

Location (Waterways):

- No Zone 1: North Branch and North Shore Channel, Kinzie Street to Main Street
- Yes Zone 2: Chicago River and South Branch of the Chicago River, CRCW to Amtrak
- Yes Zone 3: South Branch Chicago River and South Fork of the SBCR, Amtrak to RAPS
- Yes Zone 4: Chicago Sanitary & Ship Canal, Damen Avenue to Cal-Sag Junction
- No Zone 5: Cal-Sag Channel and Little Calumet River, Bishop Ford to Cal-Sag Junction
- No Other Zone:

0.00 Est. Amt. of Debris from Routine Operations (Cubic Yards)
 (Note: one garbage bag = 50 gallons = 6.0 cubic feet = 0.25 cubic yards)



Special Operations (CSO Events)

Location (Waterways):

- A. Storm Number (If available at the time of Call out, or TBD and written in after event)
- B. All Clear Issued at: Date and Time (Call Systems Dispatcher at get official all clear)
- C. Start Time Date and Time (Must be within 24 hours of the all clear)
- D. Justification for delayed start if not within 24 hours of the all clear:
 - Mechanical failure: No Unsafe conditions: No
 - Fog: No Limited Visibility: No
 - Ice: No Lightning: No Other: No
 - Equipment icing: No High Flow: No
 - High Wind: No Darkness: No

E. Additional Comments:
 Est. Amt. of Debris from Special Operations (Cubic Yards): 0.00
 (Note: one garbage bag = 50 gallons = 6.0 cubic feet = 0.25 cubic yards)

Description and Possible Source

- Debris Type
- | | | |
|-------------------|---------------------|----------------------|
| Cans: No | Logs: No | Clothing/Apparel: No |
| Glass Bottles: No | Wood: No | Sporting Goods: No |
| Tree: No | Milk Crate: No | Rubber Material: No |
| Styrofoam: No | Condoms: No | Food: No |
| Plastic: No | Sanitary Napkin: No | Fish: No |
| Cardboard: No | Paper: No | |
- Other 1: Other 5:
 Other 2: Other 6:
 Other 3: Other 7:
 Other 4: Other 8:

Floatable Log FL2022-1010

Pilot: vonheimburgk@mwrld.org Date: 3/10/2022

Boat: Pontoon Boat 3 (PB3) # of Pilots: 1

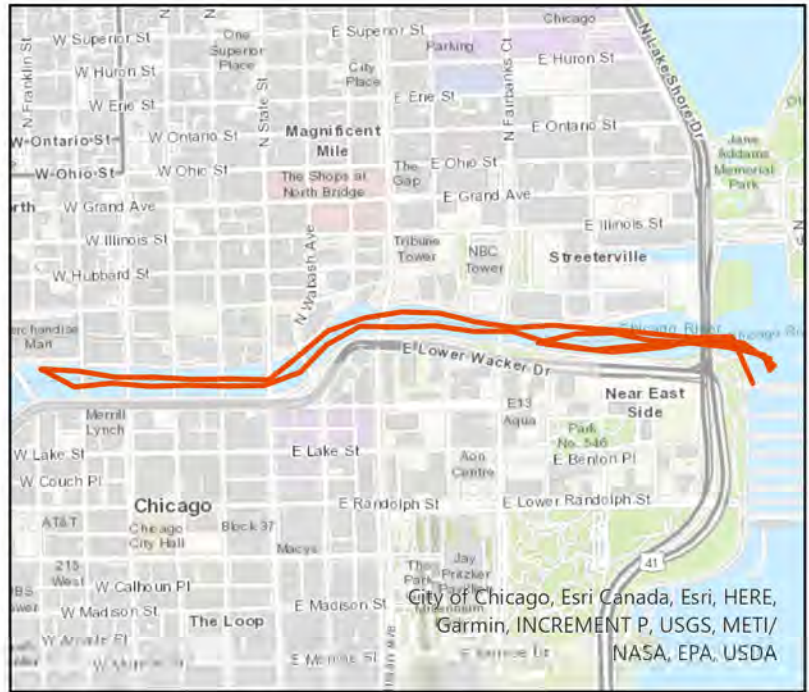
of Hoisters: 0 # of MLAS: 1

Routine Operations

Location (Waterways):

- No Zone 1: North Branch and North Shore Channel, Kinzie Street to Main Street
- Yes Zone 2: Chicago River and South Branch of the Chicago River, CRCW to Amtrak
- No Zone 3: South Branch Chicago River and South Fork of the SBCR, Amtrak to RAPS
- No Zone 4: Chicago Sanitary & Ship Canal, Damen Avenue to Cal-Sag Junction
- No Zone 5: Cal-Sag Channel and Little Calumet River, Bishop Ford to Cal-Sag Junction
- No Other Zone:

0.50 Est. Amt. of Debris from Routine Operations (Cubic Yards)
 (Note: one garbage bag = 50 gallons = 6.0 cubic feet = 0.25 cubic yards)



Special Operations (CSO Events)

Location (Waterways):

- A. Storm Number (If available at the time of Call out, or TBD and written in after event)
- B. All Clear Issued at: Date and Time (Call Systems Dispatcher at get official all clear)
- C. Start Time Date and Time (Must be within 24 hours of the all clear)
- D. Justification for delayed start if not within 24 hours of the all clear:

Mechanical failure: No	Unsafe conditions: No	
Fog: No	Limited Visibility: No	
Ice: No	Lightning: No	Other: No
Equipment icing: No	High Flow: No	
High Wind: No	Darkness: No	

E. Additional Comments:

Est. Amt. of Debris from Special Operations (Cubic Yards): 0.00
 (Note: one garbage bag = 50 gallons = 6.0 cubic feet = 0.25 cubic yards)

Description and Possible Source

Debris Type

Cans: Yes	Logs: Yes	Clothing/Apparel: No
Glass Bottles: No	Wood: No	Sporting Goods: No
Tree: No	Milk Crate: No	Rubber Material: No
Styrofoam: Yes	Condoms: No	Food: No
Plastic: Yes	Sanitary Napkin: No	Fish: No
Cardboard: No	Paper: Yes	
Other 1: Disposable Covid mask	Other 5:	
Other 2:	Other 6:	
Other 3:	Other 7:	
Other 4:	Other 8:	

Floatable Log FL2022-1011

Pilot: vonheimburgk@mwrld.org Date: 3/11/2022

Boat: Pontoon Boat 3 (PB3) # of Pilots: 1

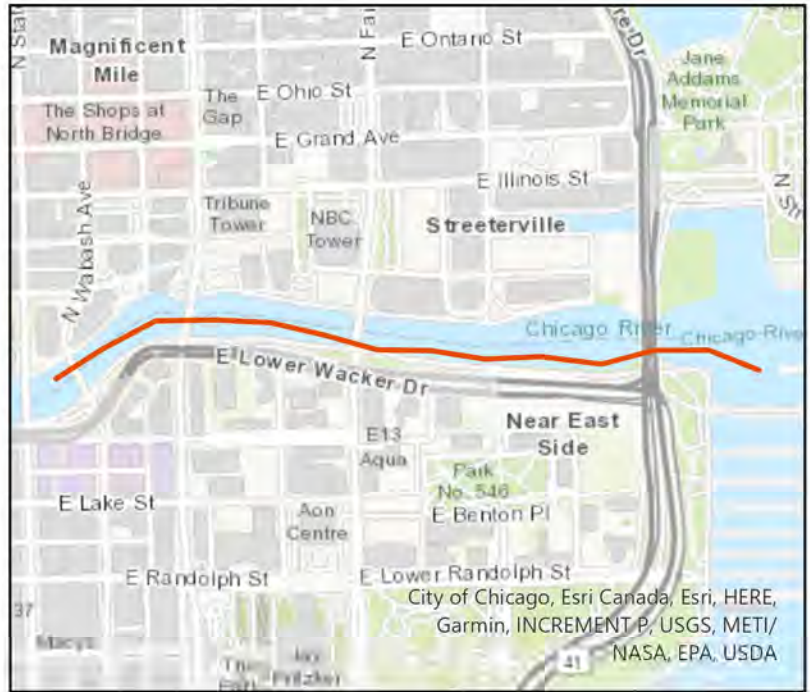
of Hoisters: 0 # of MLAS: 1

Routine Operations

Location (Waterways):

- No Zone 1: North Branch and North Shore Channel, Kinzie Street to Main Street
- Yes Zone 2: Chicago River and South Branch of the Chicago River, CRCW to Amtrak
- No Zone 3: South Branch Chicago River and South Fork of the SBCR, Amtrak to RAPS
- No Zone 4: Chicago Sanitary & Ship Canal, Damen Avenue to Cal-Sag Junction
- No Zone 5: Cal-Sag Channel and Little Calumet River, Bishop Ford to Cal-Sag Junction
- No Other Zone:

0.75 Est. Amt. of Debris from Routine Operations (Cubic Yards)
 (Note: one garbage bag = 50 gallons = 6.0 cubic feet = 0.25 cubic yards)



Special Operations (CSO Events)

Location (Waterways):

- A. Storm Number (If available at the time of Call out, or TBD and written in after event)
- B. All Clear Issued at: Date and Time (Call Systems Dispatcher at get official all clear)
- C. Start Time Date and Time (Must be within 24 hours of the all clear)
- D. Justification for delayed start if not within 24 hours of the all clear:

Mechanical failure: No	Unsafe conditions: No	
Fog: No	Limited Visibility: No	
Ice: No	Lightning: No	Other: No
Equipment icing: No	High Flow: No	
High Wind: No	Darkness: No	

E. Additional Comments:

Est. Amt. of Debris from Special Operations (Cubic Yards): 0.00
 (Note: one garbage bag = 50 gallons = 6.0 cubic feet = 0.25 cubic yards)

Description and Possible Source

Debris Type

- | | | |
|-------------------|----------------------|----------------------|
| Cans: Yes | Logs: Yes | Clothing/Apparel: No |
| Glass Bottles: No | Wood: No | Sporting Goods: No |
| Tree: Yes | Milk Crate: No | Rubber Material: Yes |
| Styrofoam: Yes | Condoms: Yes | Food: Yes |
| Plastic: Yes | Sanitary Napkin: Yes | Fish: No |
| Cardboard: No | Paper: Yes | |
| Other 1: | Other 5: | |
| Other 2: | Other 6: | |
| Other 3: | Other 7: | |
| Other 4: | Other 8: | |

Floatable Log FL2022-1012

Pilot: vonheimburgk@mwrdd.org Date: 3/14/2022

Boat: Pontoon Boat 3 (PB3) # of Pilots: 1

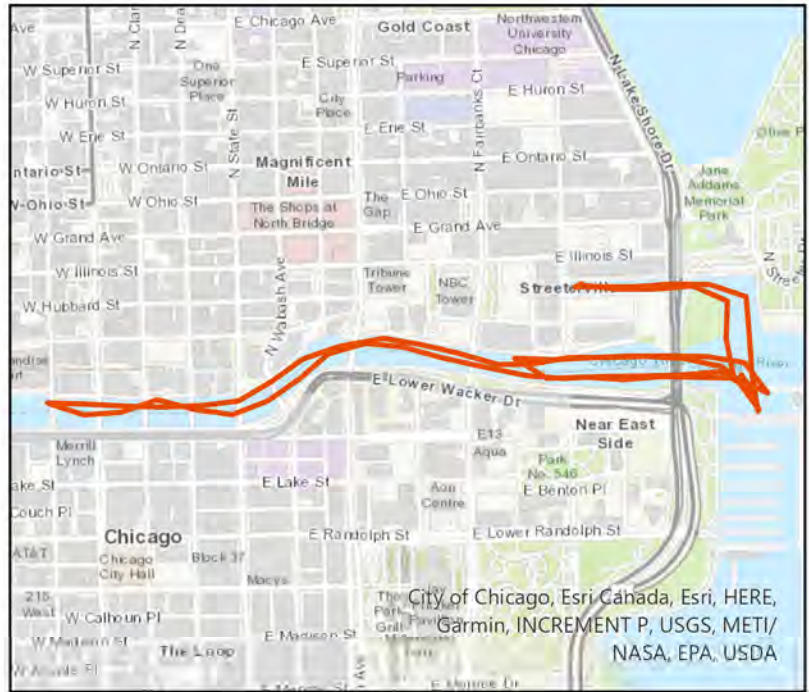
of Hoisters: 0 # of MLAS: 1

Routine Operations

Location (Waterways):

- No Zone 1: North Branch and North Shore Channel, Kinzie Street to Main Street
- Yes Zone 2: Chicago River and South Branch of the Chicago River, CRCW to Amtrak
- No Zone 3: South Branch Chicago River and South Fork of the SBCR, Amtrak to RAPS
- No Zone 4: Chicago Sanitary & Ship Canal, Damen Avenue to Cal-Sag Junction
- No Zone 5: Cal-Sag Channel and Little Calumet River, Bishop Ford to Cal-Sag Junction
- No Other Zone:

1.25 Est. Amt. of Debris from Routine Operations (Cubic Yards)
(Note: one garbage bag = 50 gallons = 6.0 cubic feet = 0.25 cubic yards)



Special Operations (CSO Events)

Location (Waterways):

- A. Storm Number (If available at the time of Call out, or TBD and written in after event)
- B. All Clear Issued at: Date and Time (Call Systems Dispatcher at get official all clear)
- C. Start Time Date and Time (Must be within 24 hours of the all clear)
- D. Justification for delayed start if not within 24 hours of the all clear:

Mechanical failure: No	Unsafe conditions: No	
Fog: No	Limited Visibility: No	
Ice: No	Lightning: No	Other: No
Equipment icing: No	High Flow: No	
High Wind: No	Darkness: No	

E. Additional Comments:

Est. Amt. of Debris from Special Operations (Cubic Yards): 0.00
(Note: one garbage bag = 50 gallons = 6.0 cubic feet = 0.25 cubic yards)

Description and Possible Source

Debris Type

Cans: Yes	Logs: Yes	Clothing/Apparel: No
Glass Bottles: Yes	Wood: Yes	Sporting Goods: No
Tree: Yes	Milk Crate: No	Rubber Material: No
Styrofoam: Yes	Condoms: No	Food: No
Plastic: Yes	Sanitary Napkin: Yes	Fish: No
Cardboard: No	Paper: No	
Other 1:	Other 5:	
Other 2:	Other 6:	
Other 3:	Other 7:	
Other 4:	Other 8:	

Floatable Log FL2022-1013

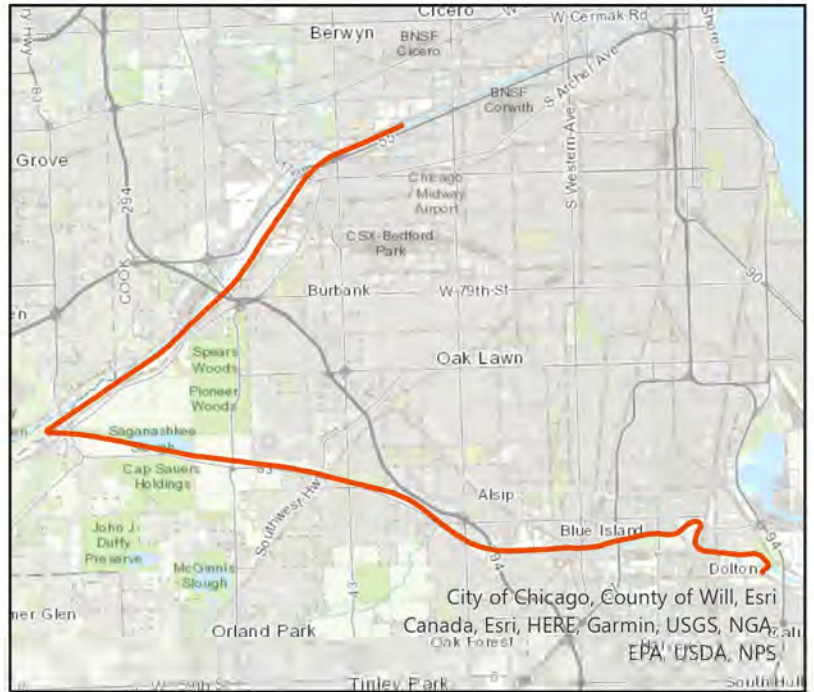
Pilot: camposm@mwrd Date: 3/14/2022
 Boat: Debris Boat 1 (DB1) # of Pilots: 1
 # of Hoisters: 1 # of MLAS: 2

Routine Operations

Location (Waterways):

- No Zone 1: North Branch and North Shore Channel, Kinzie Street to Main Street
- No Zone 2: Chicago River and South Branch of the Chicago River, CRCW to Amtrak
- No Zone 3: South Branch Chicago River and South Fork of the SBCR, Amtrak to RAPS
- Yes Zone 4: Chicago Sanitary & Ship Canal, Damen Avenue to Cal-Sag Junction
- Yes Zone 5: Cal-Sag Channel and Little Calumet River, Bishop Ford to Cal-Sag Junction
- No Other Zone:

0.00 Est. Amt. of Debris from Routine Operations (Cubic Yards)
 (Note: one garbage bag = 50 gallons = 6.0 cubic feet = 0.25 cubic yards)



Special Operations (CSO Events)

Location (Waterways):

- A. Storm Number (If available at the time of Call out, or TBD and written in after event)
- B. All Clear Issued at: Date and Time (Call Systems Dispatcher at get official all clear)
- C. Start Time Date and Time (Must be within 24 hours of the all clear)
- D. Justification for delayed start if not within 24 hours of the all clear:
 - Mechanical failure: No Unsafe conditions: No
 - Fog: No Limited Visibility: No
 - Ice: No Lightning: No Other: No
 - Equipment icing: No High Flow: No
 - High Wind: No Darkness: No

E. Additional Comments:

Est. Amt. of Debris from Special Operations (Cubic Yards): 0.00
 (Note: one garbage bag = 50 gallons = 6.0 cubic feet = 0.25 cubic yards)

Description and Possible Source

Debris Type

- | | | |
|-------------------|---------------------|----------------------|
| Cans: No | Logs: No | Clothing/Apparel: No |
| Glass Bottles: No | Wood: No | Sporting Goods: No |
| Tree: No | Milk Crate: No | Rubber Material: No |
| Styrofoam: No | Condoms: No | Food: No |
| Plastic: No | Sanitary Napkin: No | Fish: No |
| Cardboard: No | Paper: No | |
| Other 1: | Other 5: | |
| Other 2: | Other 6: | |
| Other 3: | Other 7: | |
| Other 4: | Other 8: | |

Floatable Log FL2022-1014

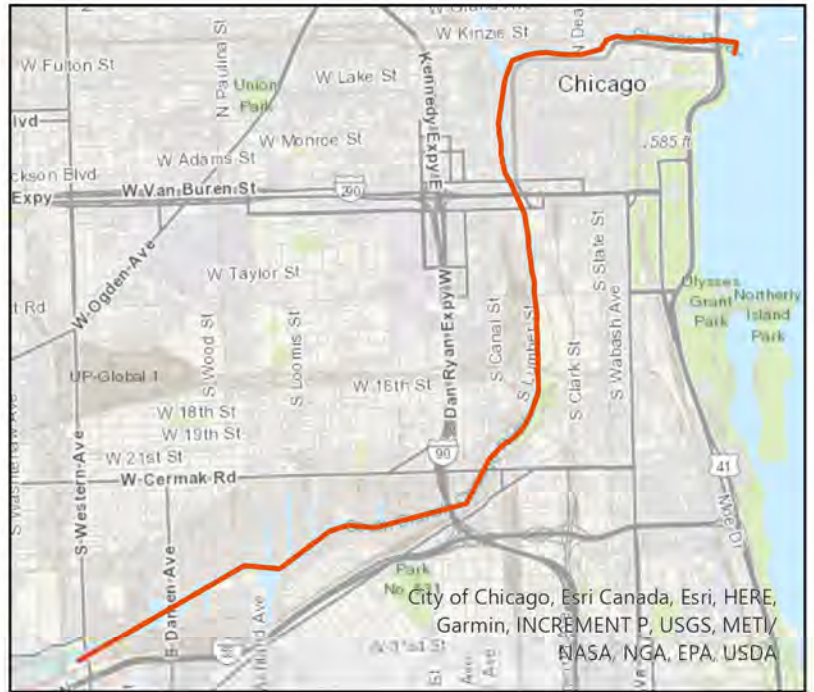
Pilot: patelk6@mwrdd.org Date: 3/15/2022
 Boat: Skimmer Boat 2 (SB2) # of Pilots: 1
 # of Hoisters: 0 # of MLAS: 1

Routine Operations

Location (Waterways):

- No Zone 1: North Branch and North Shore Channel, Kinzie Street to Main Street
- Yes Zone 2: Chicago River and South Branch of the Chicago River, CRCW to Amtrak
- Yes Zone 3: South Branch Chicago River and South Fork of the SBCR, Amtrak to RAPS
- Yes Zone 4: Chicago Sanitary & Ship Canal, Damen Avenue to Cal-Sag Junction
- No Zone 5: Cal-Sag Channel and Little Calumet River, Bishop Ford to Cal-Sag Junction
- No Other Zone:

0.00 Est. Amt. of Debris from Routine Operations (Cubic Yards)
 (Note: one garbage bag = 50 gallons = 6.0 cubic feet = 0.25 cubic yards)



Special Operations (CSO Events)

Location (Waterways):

- A. Storm Number (If available at the time of Call out, or TBD and written in after event)
- B. All Clear Issued at: Date and Time (Call Systems Dispatcher at get official all clear)
- C. Start Time Date and Time (Must be within 24 hours of the all clear)
- D. Justification for delayed start if not within 24 hours of the all clear:
 - Mechanical failure: No Unsafe conditions: No
 - Fog: No Limited Visibility: No
 - Ice: No Lightning: No Other: No
 - Equipment icing: No High Flow: No
 - High Wind: No Darkness: No

E. Additional Comments:
 Est. Amt. of Debris from Special Operations (Cubic Yards): 0.00
 (Note: one garbage bag = 50 gallons = 6.0 cubic feet = 0.25 cubic yards)

Description and Possible Source

- Debris Type
- Cans: No Logs: No Clothing/Apparel: No
 - Glass Bottles: No Wood: No Sporting Goods: No
 - Tree: No Milk Crate: No Rubber Material: No
 - Styrofoam: No Condoms: No Food: No
 - Plastic: No Sanitary Napkin: No Fish: No
 - Cardboard: No Paper: No
- Other 1: Other 5:
 Other 2: Other 6:
 Other 3: Other 7:
 Other 4: Other 8:

Floatable Log FL2022-1016

Pilot: vonheimburgk@mwrdd.org Date: 3/16/2022

Boat: Pontoon Boat 3 (PB3) # of Pilots: 1

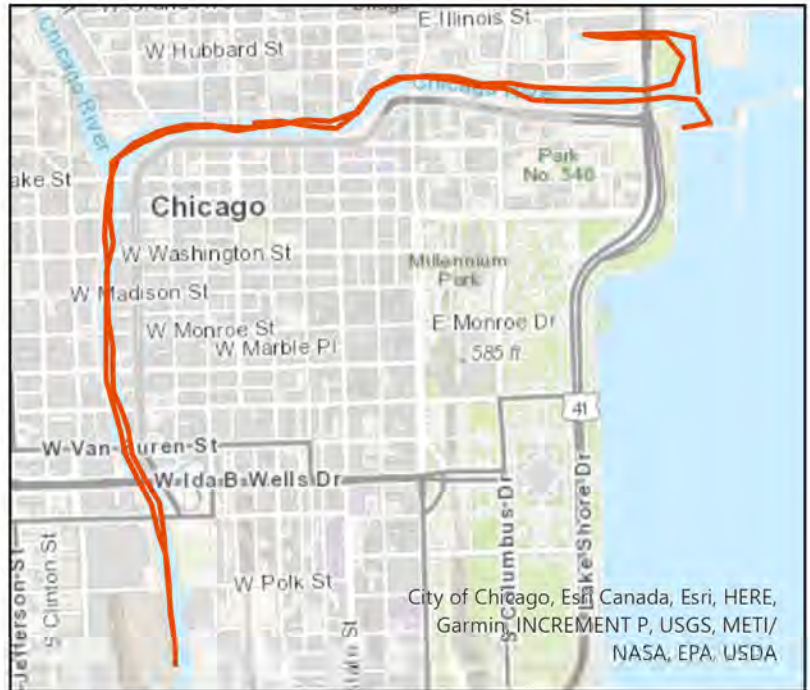
of Hoisters: 0 # of MLAS: 1

Routine Operations

Location (Waterways):

- No Zone 1: North Branch and North Shore Channel, Kinzie Street to Main Street
- Yes Zone 2: Chicago River and South Branch of the Chicago River, CRCW to Amtrak
- No Zone 3: South Branch Chicago River and South Fork of the SBCR, Amtrak to RAPS
- No Zone 4: Chicago Sanitary & Ship Canal, Damen Avenue to Cal-Sag Junction
- No Zone 5: Cal-Sag Channel and Little Calumet River, Bishop Ford to Cal-Sag Junction
- No Other Zone:

1.00 Est. Amt. of Debris from Routine Operations (Cubic Yards)
 (Note: one garbage bag = 50 gallons = 6.0 cubic feet = 0.25 cubic yards)



Special Operations (CSO Events)

Location (Waterways):

- A. Storm Number (If available at the time of Call out, or TBD and written in after event)
- B. All Clear Issued at: Date and Time (Call Systems Dispatcher at get official all clear)
- C. Start Time Date and Time (Must be within 24 hours of the all clear)
- D. Justification for delayed start if not within 24 hours of the all clear:
 - Mechanical failure: No Unsafe conditions: No
 - Fog: No Limited Visibility: No
 - Ice: No Lightning: No Other: No
 - Equipment icing: No High Flow: No
 - High Wind: No Darkness: No

E. Additional Comments:

Est. Amt. of Debris from Special Operations (Cubic Yards): 0.00
 (Note: one garbage bag = 50 gallons = 6.0 cubic feet = 0.25 cubic yards)

Description and Possible Source

Debris Type

- | | | |
|-------------------|---------------------|----------------------|
| Cans: No | Logs: Yes | Clothing/Apparel: No |
| Glass Bottles: No | Wood: Yes | Sporting Goods: No |
| Tree: Yes | Milk Crate: No | Rubber Material: No |
| Styrofoam: No | Condoms: No | Food: No |
| Plastic: No | Sanitary Napkin: No | Fish: No |
| Cardboard: No | Paper: No | |
| Other 1: | Other 5: | |
| Other 2: | Other 6: | |
| Other 3: | Other 7: | |
| Other 4: | Other 8: | |

Floatable Log FL2022-1017

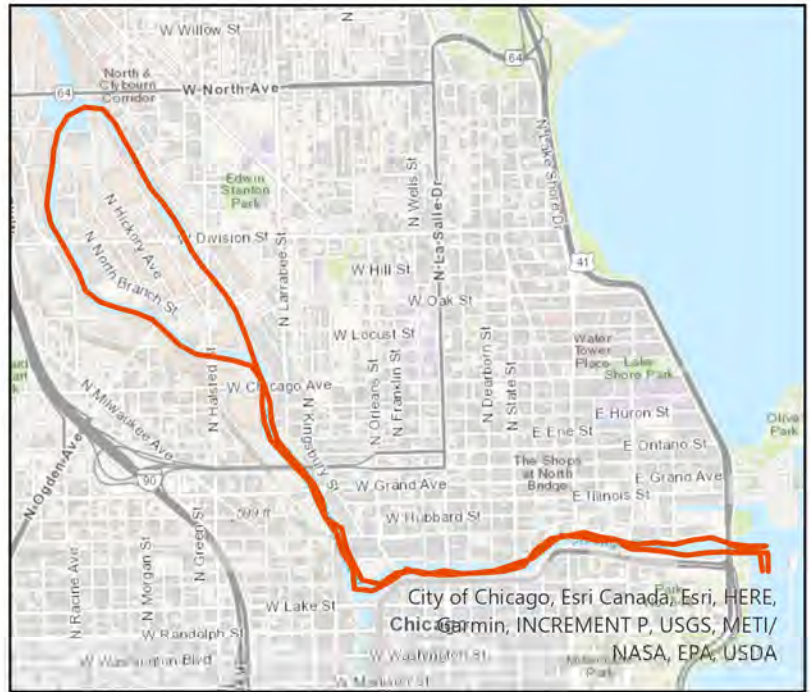
Pilot: patelk6@mwrdd.org Date: 3/17/2022
Boat: Skimmer Boat 2 (SB2) # of Pilots: 1
of Hoisters: 0 # of MLAS: 1

Routine Operations

Location (Waterways):

- Yes Zone 1: North Branch and North Shore Channel, Kinzie Street to Main Street
- Yes Zone 2: Chicago River and South Branch of the Chicago River, CRCW to Amtrak
- No Zone 3: South Branch Chicago River and South Fork of the SBCR, Amtrak to RAPS
- No Zone 4: Chicago Sanitary & Ship Canal, Damen Avenue to Cal-Sag Junction
- No Zone 5: Cal-Sag Channel and Little Calumet River, Bishop Ford to Cal-Sag Junction
- No Other Zone:

0.25 Est. Amt. of Debris from Routine Operations (Cubic Yards)
(Note: one garbage bag = 50 gallons = 6.0 cubic feet = 0.25 cubic yards)



Special Operations (CSO Events)

Location (Waterways):

- A. Storm Number (If available at the time of Call out, or TBD and written in after event)
- B. All Clear Issued at: Date and Time (Call Systems Dispatcher at get official all clear)
- C. Start Time Date and Time (Must be within 24 hours of the all clear)
- D. Justification for delayed start if not within 24 hours of the all clear:
 - Mechanical failure: No Unsafe conditions: No
 - Fog: No Limited Visibility: No
 - Ice: No Lightning: No Other: No
 - Equipment icing: No High Flow: No
 - High Wind: No Darkness: No
- E. Additional Comments:

Est. Amt. of Debris from Special Operations (Cubic Yards): 0.00
(Note: one garbage bag = 50 gallons = 6.0 cubic feet = 0.25 cubic yards)

Description and Possible Source

Debris Type

- Cans: Yes Logs: No Clothing/Apparel: No
- Glass Bottles: Yes Wood: No Sporting Goods: Yes
- Tree: Yes Milk Crate: No Rubber Material: Yes
- Styrofoam: Yes Condoms: No Food: No
- Plastic: Yes Sanitary Napkin: No Fish: No
- Cardboard: Yes Paper: Yes
- Other 1: Other 5:
- Other 2: Other 6:
- Other 3: Other 7:
- Other 4: Other 8:

Floatable Log FL2022-1018

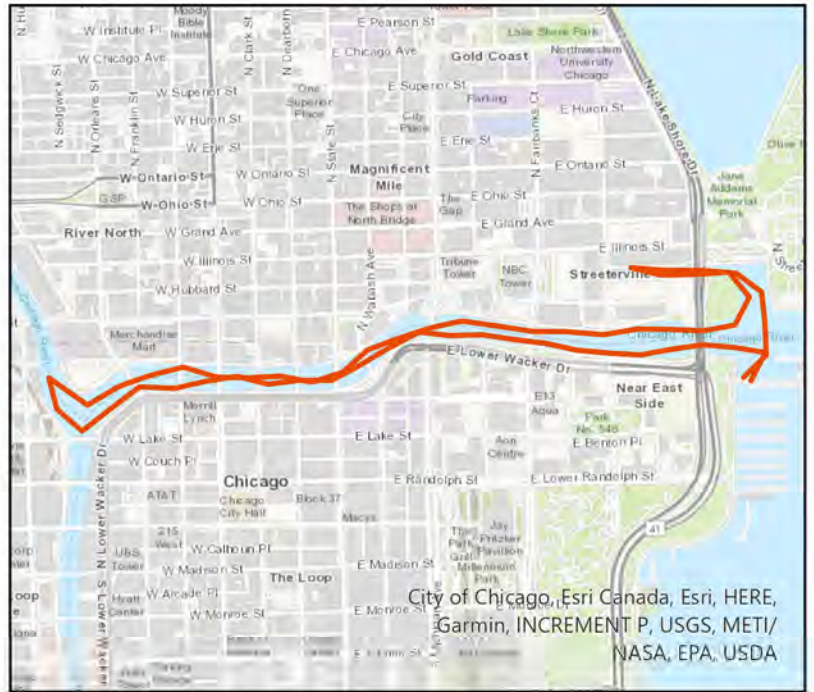
Pilot: patelk6@mwrdd.org Date: 3/21/2022
 Boat: Skimmer Boat 1 (SB1) # of Pilots: 1
 # of Hoisters: 0 # of MLAS: 1

Routine Operations

Location (Waterways):

- No Zone 1: North Branch and North Shore Channel, Kinzie Street to Main Street
- Yes Zone 2: Chicago River and South Branch of the Chicago River, CRCW to Amtrak
- No Zone 3: South Branch Chicago River and South Fork of the SBCR, Amtrak to RAPS
- No Zone 4: Chicago Sanitary & Ship Canal, Damen Avenue to Cal-Sag Junction
- No Zone 5: Cal-Sag Channel and Little Calumet River, Bishop Ford to Cal-Sag Junction
- No Other Zone:

0.25 Est. Amt. of Debris from Routine Operations (Cubic Yards)
 (Note: one garbage bag = 50 gallons = 6.0 cubic feet = 0.25 cubic yards)



Special Operations (CSO Events)

Location (Waterways):

- A. Storm Number (If available at the time of Call out, or TBD and written in after event)
- B. All Clear Issued at: Date and Time (Call Systems Dispatcher at get official all clear)
- C. Start Time Date and Time (Must be within 24 hours of the all clear)
- D. Justification for delayed start if not within 24 hours of the all clear:
 - Mechanical failure: No Unsafe conditions: No
 - Fog: No Limited Visibility: No
 - Ice: No Lightning: No Other: No
 - Equipment icing: No High Flow: No
 - High Wind: No Darkness: No

E. Additional Comments:

Est. Amt. of Debris from Special Operations (Cubic Yards): 0.00
 (Note: one garbage bag = 50 gallons = 6.0 cubic feet = 0.25 cubic yards)

Description and Possible Source

Debris Type

- | | | |
|--------------------|---------------------|----------------------|
| Cans: Yes | Logs: Yes | Clothing/Apparel: No |
| Glass Bottles: Yes | Wood: No | Sporting Goods: Yes |
| Tree: Yes | Milk Crate: No | Rubber Material: Yes |
| Styrofoam: Yes | Condoms: No | Food: No |
| Plastic: Yes | Sanitary Napkin: No | Fish: No |
| Cardboard: No | Paper: Yes | |
| Other 1: | Other 5: | |
| Other 2: | Other 6: | |
| Other 3: | Other 7: | |
| Other 4: | Other 8: | |

Floatable Log FL2022-1019

Pilot: vonheimburgk@mwr.org Date: 3/21/2022

Boat: Skimmer Boat 2 (SB2) # of Pilots: 1

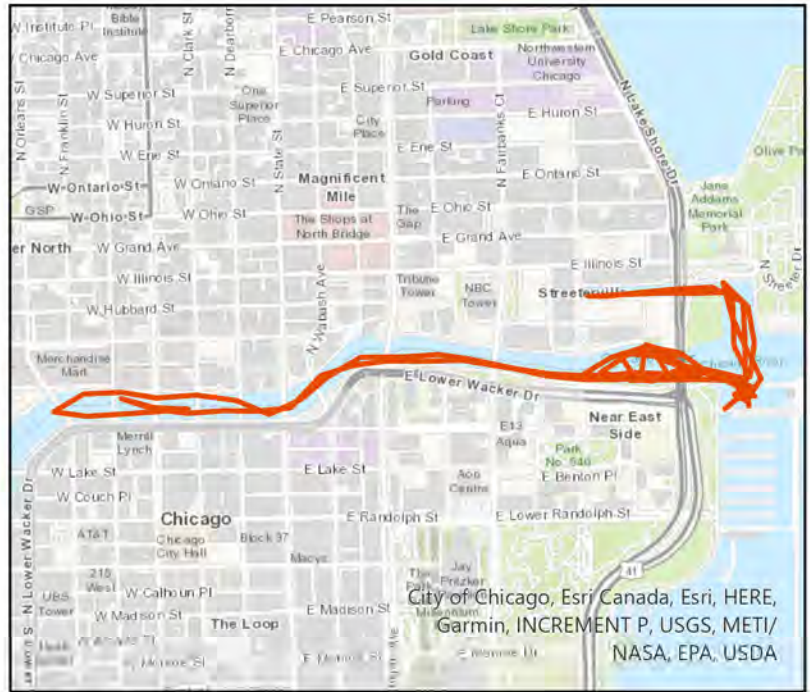
of Hoisters: 0 # of MLAS: 1

Routine Operations

Location (Waterways):

- No Zone 1: North Branch and North Shore Channel, Kinzie Street to Main Street
- Yes Zone 2: Chicago River and South Branch of the Chicago River, CRCW to Amtrak
- No Zone 3: South Branch Chicago River and South Fork of the SBCR, Amtrak to RAPS
- No Zone 4: Chicago Sanitary & Ship Canal, Damen Avenue to Cal-Sag Junction
- No Zone 5: Cal-Sag Channel and Little Calumet River, Bishop Ford to Cal-Sag Junction
- No Other Zone:

1.00 Est. Amt. of Debris from Routine Operations (Cubic Yards)
 (Note: one garbage bag = 50 gallons = 6.0 cubic feet = 0.25 cubic yards)



Special Operations (CSO Events)

Location (Waterways):

- A. Storm Number (If available at the time of Call out, or TBD and written in after event)
- B. All Clear Issued at: Date and Time (Call Systems Dispatcher at get official all clear)
- C. Start Time Date and Time (Must be within 24 hours of the all clear)
- D. Justification for delayed start if not within 24 hours of the all clear:

Mechanical failure: No	Unsafe conditions: No	
Fog: No	Limited Visibility: No	
Ice: No	Lightning: No	Other: No
Equipment icing: No	High Flow: No	
High Wind: No	Darkness: No	

E. Additional Comments:

Est. Amt. of Debris from Special Operations (Cubic Yards): 0.00
 (Note: one garbage bag = 50 gallons = 6.0 cubic feet = 0.25 cubic yards)

Description and Possible Source

Debris Type

Cans: Yes	Logs: Yes	Clothing/Apparel: No
Glass Bottles: Yes	Wood: No	Sporting Goods: Yes
Tree: Yes	Milk Crate: No	Rubber Material: Yes
Styrofoam: Yes	Condoms: Yes	Food: Yes
Plastic: Yes	Sanitary Napkin: Yes	Fish: No
Cardboard: Yes	Paper: Yes	
Other 1: 4' X 8' plywood sheet.	Other 5:	
Other 2: Demarkation buoy stating "SLOW".	Other 6:	
Other 3:	Other 7:	
Other 4:	Other 8:	

Floatable Log FL2022-1020

Pilot: vonheimburgk@mwrd.org Date: 3/23/2022

Boat: Skimmer Boat 2 (SB2) # of Pilots: 1

of Hoisters: 0 # of MLAS: 1

Routine Operations

Location (Waterways):

- No Zone 1: North Branch and North Shore Channel, Kinzie Street to Main Street
- Yes Zone 2: Chicago River and South Branch of the Chicago River, CRCW to Amtrak
- No Zone 3: South Branch Chicago River and South Fork of the SBCR, Amtrak to RAPS
- No Zone 4: Chicago Sanitary & Ship Canal, Damen Avenue to Cal-Sag Junction
- No Zone 5: Cal-Sag Channel and Little Calumet River, Bishop Ford to Cal-Sag Junction
- No Other Zone:

0.50 Est. Amt. of Debris from Routine Operations (Cubic Yards)
 (Note: one garbage bag = 50 gallons = 6.0 cubic feet = 0.25 cubic yards)



Special Operations (CSO Events)

Location (Waterways):

- A. Storm Number (If available at the time of Call out, or TBD and written in after event)
- B. All Clear Issued at: Date and Time (Call Systems Dispatcher at get official all clear)
- C. Start Time Date and Time (Must be within 24 hours of the all clear)
- D. Justification for delayed start if not within 24 hours of the all clear:

- | | | |
|------------------------|------------------------|-----------|
| Mechanical failure: No | Unsafe conditions: No | |
| Fog: No | Limited Visibility: No | |
| Ice: No | Lightning: No | Other: No |
| Equipment icing: No | High Flow: No | |
| High Wind: No | Darkness: No | |

E. Additional Comments:

Est. Amt. of Debris from Special Operations (Cubic Yards): 0.00
 (Note: one garbage bag = 50 gallons = 6.0 cubic feet = 0.25 cubic yards)

Description and Possible Source

Debris Type

- | | | |
|--------------------|----------------------|----------------------|
| Cans: Yes | Logs: Yes | Clothing/Apparel: No |
| Glass Bottles: Yes | Wood: Yes | Sporting Goods: Yes |
| Tree: Yes | Milk Crate: No | Rubber Material: Yes |
| Styrofoam: Yes | Condoms: Yes | Food: Yes |
| Plastic: Yes | Sanitary Napkin: Yes | Fish: No |
| Cardboard: No | Paper: Yes | |
| Other 1: | Other 5: | |
| Other 2: | Other 6: | |
| Other 3: | Other 7: | |
| Other 4: | Other 8: | |

Floatable Log FL2022-1021

Pilot: patelk6@mwrld.org Date: 3/23/2022
 Boat: Skimmer Boat 1 (SB1) # of Pilots: 1
 # of Hoisters: 0 # of MLAS: 1

Routine Operations

Location (Waterways):

- No Zone 1: North Branch and North Shore Channel, Kinzie Street to Main Street
- Yes Zone 2: Chicago River and South Branch of the Chicago River, CRCW to Amtrak
- No Zone 3: South Branch Chicago River and South Fork of the SBCR, Amtrak to RAPS
- No Zone 4: Chicago Sanitary & Ship Canal, Damen Avenue to Cal-Sag Junction
- No Zone 5: Cal-Sag Channel and Little Calumet River, Bishop Ford to Cal-Sag Junction
- No Other Zone:

0.25 Est. Amt. of Debris from Routine Operations (Cubic Yards)
 (Note: one garbage bag = 50 gallons = 6.0 cubic feet = 0.25 cubic yards)



Special Operations (CSO Events)

Location (Waterways):

- A. Storm Number (If available at the time of Call out, or TBD and written in after event)
- B. All Clear Issued at: Date and Time (Call Systems Dispatcher at get official all clear)
- C. Start Time Date and Time (Must be within 24 hours of the all clear)
- D. Justification for delayed start if not within 24 hours of the all clear:

Mechanical failure: No	Unsafe conditions: No	
Fog: No	Limited Visibility: No	
Ice: No	Lightning: No	Other: No
Equipment icing: No	High Flow: No	
High Wind: No	Darkness: No	

E. Additional Comments:

Est. Amt. of Debris from Special Operations (Cubic Yards): 0.00
 (Note: one garbage bag = 50 gallons = 6.0 cubic feet = 0.25 cubic yards)

Description and Possible Source

Debris Type

- | | | |
|--------------------|---------------------|----------------------|
| Cans: Yes | Logs: Yes | Clothing/Apparel: No |
| Glass Bottles: Yes | Wood: No | Sporting Goods: Yes |
| Tree: Yes | Milk Crate: No | Rubber Material: Yes |
| Styrofoam: Yes | Condoms: No | Food: No |
| Plastic: Yes | Sanitary Napkin: No | Fish: No |
| Cardboard: No | Paper: Yes | |
| Other 1: | Other 5: | |
| Other 2: | Other 6: | |
| Other 3: | Other 7: | |
| Other 4: | Other 8: | |

Floatable Log FL2022-1023

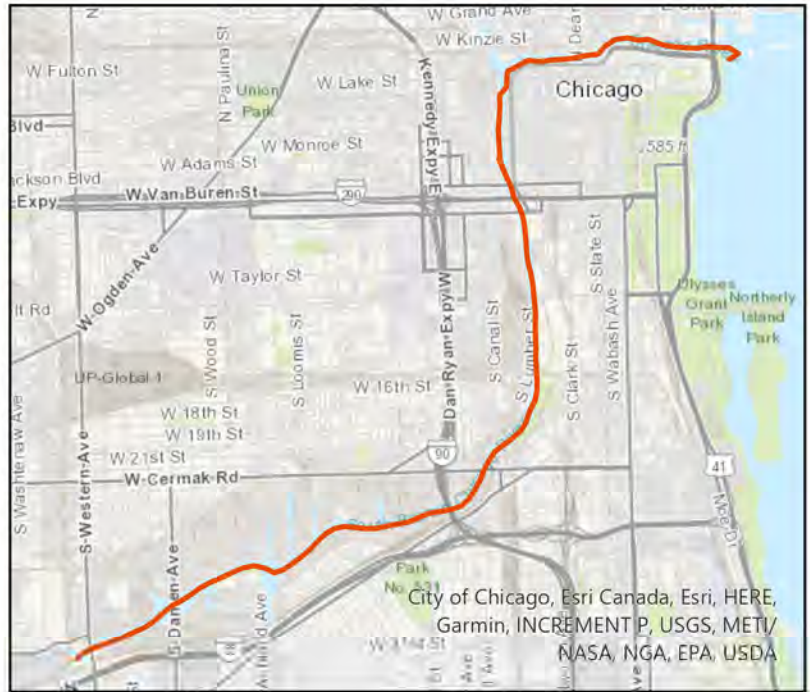
Pilot: patelk6@mwrdr.org Date: 3/24/2022
 Boat: Work Boat (WB1) # of Pilots: 1
 # of Hoisters: 0 # of MLAS: 1

Routine Operations

Location (Waterways):

- No Zone 1: North Branch and North Shore Channel, Kinzie Street to Main Street
- Yes Zone 2: Chicago River and South Branch of the Chicago River, CRCW to Amtrak
- Yes Zone 3: South Branch Chicago River and South Fork of the SBCR, Amtrak to RAPS
- Yes Zone 4: Chicago Sanitary & Ship Canal, Damen Avenue to Cal-Sag Junction
- No Zone 5: Cal-Sag Channel and Little Calumet River, Bishop Ford to Cal-Sag Junction
- No Other Zone:

0.00 Est. Amt. of Debris from Routine Operations (Cubic Yards)
 (Note: one garbage bag = 50 gallons = 6.0 cubic feet = 0.25 cubic yards)



Special Operations (CSO Events)

Location (Waterways):

- A. Storm Number (If available at the time of Call out, or TBD and written in after event)
- B. All Clear Issued at: Date and Time (Call Systems Dispatcher at get official all clear)
- C. Start Time Date and Time (Must be within 24 hours of the all clear)
- D. Justification for delayed start if not within 24 hours of the all clear:
 - Mechanical failure: No Unsafe conditions: No
 - Fog: No Limited Visibility: No
 - Ice: No Lightning: No Other: No
 - Equipment icing: No High Flow: No
 - High Wind: No Darkness: No

E. Additional Comments:

Est. Amt. of Debris from Special Operations (Cubic Yards): 0.00
 (Note: one garbage bag = 50 gallons = 6.0 cubic feet = 0.25 cubic yards)

Description and Possible Source

Debris Type

- | | | |
|-------------------|---------------------|----------------------|
| Cans: No | Logs: No | Clothing/Apparel: No |
| Glass Bottles: No | Wood: No | Sporting Goods: No |
| Tree: No | Milk Crate: No | Rubber Material: No |
| Styrofoam: No | Condoms: No | Food: No |
| Plastic: No | Sanitary Napkin: No | Fish: No |
| Cardboard: No | Paper: No | |
| Other 1: | Other 5: | |
| Other 2: | Other 6: | |
| Other 3: | Other 7: | |
| Other 4: | Other 8: | |

Floatable Log FL2022-1026

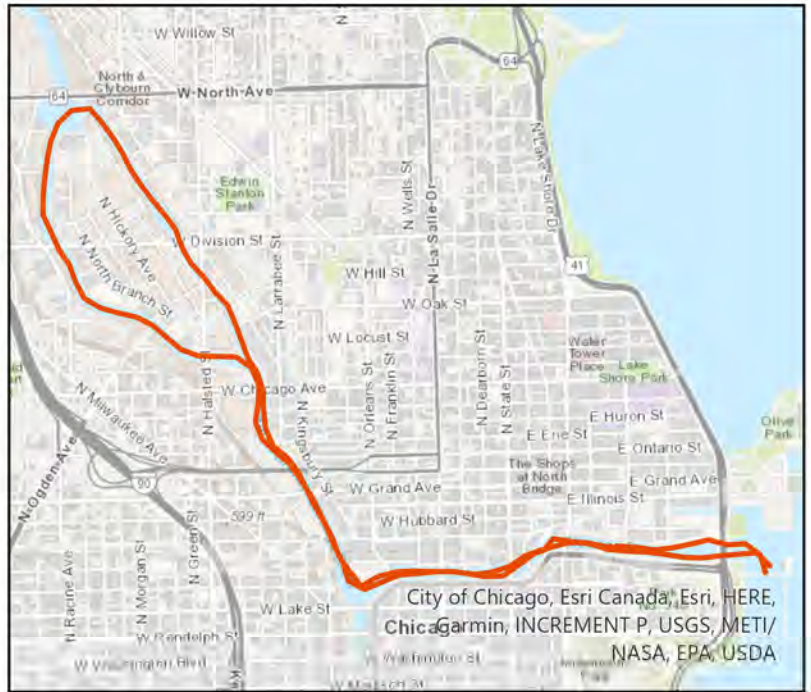
Pilot: camposm@mwrđ Date: 4/4/2022
 Boat: Skimmer Boat 1 (SB1) # of Pilots: 2
 # of Hoisters: 0 # of MLAS: 0

Routine Operations

Location (Waterways):

- Yes Zone 1: North Branch and North Shore Channel, Kinzie Street to Main Street
- Yes Zone 2: Chicago River and South Branch of the Chicago River, CRCW to Amtrak
- No Zone 3: South Branch Chicago River and South Fork of the SBCR, Amtrak to RAPS
- No Zone 4: Chicago Sanitary & Ship Canal, Damen Avenue to Cal-Sag Junction
- No Zone 5: Cal-Sag Channel and Little Calumet River, Bishop Ford to Cal-Sag Junction
- No Other Zone:

0.25 Est. Amt. of Debris from Routine Operations (Cubic Yards)
 (Note: one garbage bag = 50 gallons = 6.0 cubic feet = 0.25 cubic yards)



Special Operations (CSO Events)

Location (Waterways):

- A. Storm Number (If available at the time of Call out, or TBD and written in after event)
- B. All Clear Issued at: Date and Time (Call Systems Dispatcher at get official all clear)
- C. Start Time Date and Time (Must be within 24 hours of the all clear)
- D. Justification for delayed start if not within 24 hours of the all clear:

Mechanical failure: No	Unsafe conditions: No	
Fog: No	Limited Visibility: No	
Ice: No	Lightning: No	Other: No
Equipment icing: No	High Flow: No	
High Wind: No	Darkness: No	

E. Additional Comments:

Est. Amt. of Debris from Special Operations (Cubic Yards): 0.25
 (Note: one garbage bag = 50 gallons = 6.0 cubic feet = 0.25 cubic yards)

Description and Possible Source

Debris Type

Cans: Yes	Logs: No	Clothing/Apparel: No
Glass Bottles: No	Wood: No	Sporting Goods: Yes
Tree: No	Milk Crate: No	Rubber Material: No
Styrofoam: Yes	Condoms: No	Food: No
Plastic: No	Sanitary Napkin: No	Fish: No
Cardboard: No	Paper: No	
Other 1:	Other 5:	
Other 2:	Other 6:	
Other 3:	Other 7:	
Other 4:	Other 8:	

Floatable Log FL2022-1025

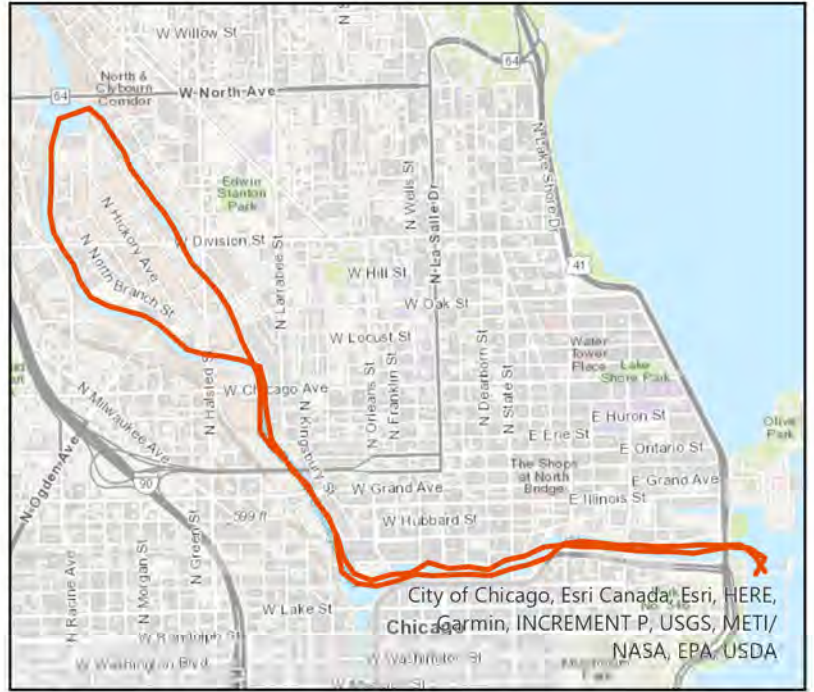
Pilot: patelk6@mwrdd.org Date: 4/4/2022
 Boat: Work Boat (WB1) # of Pilots: 1
 # of Hoisters: 0 # of MLAS: 1

Routine Operations

Location (Waterways):

- Yes Zone 1: North Branch and North Shore Channel, Kinzie Street to Main Street
- Yes Zone 2: Chicago River and South Branch of the Chicago River, CRCW to Amtrak
- No Zone 3: South Branch Chicago River and South Fork of the SBCR, Amtrak to RAPS
- No Zone 4: Chicago Sanitary & Ship Canal, Damen Avenue to Cal-Sag Junction
- No Zone 5: Cal-Sag Channel and Little Calumet River, Bishop Ford to Cal-Sag Junction
- No Other Zone:

0.00 Est. Amt. of Debris from Routine Operations (Cubic Yards)
 (Note: one garbage bag = 50 gallons = 6.0 cubic feet = 0.25 cubic yards)



Special Operations (CSO Events)

Location (Waterways):

- A. Storm Number (If available at the time of Call out, or TBD and written in after event)
- B. All Clear Issued at: Date and Time (Call Systems Dispatcher at get official all clear)
- C. Start Time Date and Time (Must be within 24 hours of the all clear)
- D. Justification for delayed start if not within 24 hours of the all clear:

Mechanical failure: No	Unsafe conditions: No	
Fog: No	Limited Visibility: No	
Ice: No	Lightning: No	Other: No
Equipment icing: No	High Flow: No	
High Wind: No	Darkness: No	

E. Additional Comments:

Est. Amt. of Debris from Special Operations (Cubic Yards): 0.00
 (Note: one garbage bag = 50 gallons = 6.0 cubic feet = 0.25 cubic yards)

Description and Possible Source

Debris Type

Cans: No	Logs: No	Clothing/Apparel: No
Glass Bottles: No	Wood: No	Sporting Goods: No
Tree: No	Milk Crate: No	Rubber Material: No
Styrofoam: No	Condoms: No	Food: No
Plastic: No	Sanitary Napkin: No	Fish: No
Cardboard: No	Paper: No	
Other 1:	Other 5:	
Other 2:	Other 6:	
Other 3:	Other 7:	
Other 4:	Other 8:	

Floatable Log FL2022-1024

Pilot: vonheimburgk@mwrdr.org Date: 4/4/2022

Boat: Skimmer Boat 2 (SB2) # of Pilots: 1

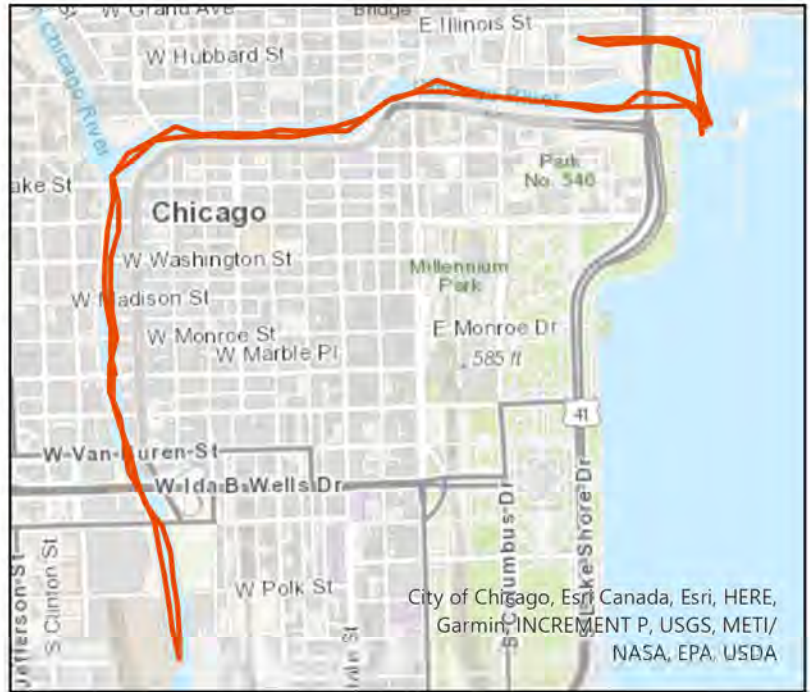
of Hoisters: 0 # of MLAS: 1

Routine Operations

Location (Waterways):

- No Zone 1: North Branch and North Shore Channel, Kinzie Street to Main Street
- Yes Zone 2: Chicago River and South Branch of the Chicago River, CRCW to Amtrak
- No Zone 3: South Branch Chicago River and South Fork of the SBCR, Amtrak to RAPS
- No Zone 4: Chicago Sanitary & Ship Canal, Damen Avenue to Cal-Sag Junction
- No Zone 5: Cal-Sag Channel and Little Calumet River, Bishop Ford to Cal-Sag Junction
- No Other Zone:

0.50 Est. Amt. of Debris from Routine Operations (Cubic Yards)
(Note: one garbage bag = 50 gallons = 6.0 cubic feet = 0.25 cubic yards)



Special Operations (CSO Events)

Location (Waterways):

- A. Storm Number (If available at the time of Call out, or TBD and written in after event)
- B. All Clear Issued at: Date and Time (Call Systems Dispatcher at get official all clear)
- C. Start Time Date and Time (Must be within 24 hours of the all clear)
- D. Justification for delayed start if not within 24 hours of the all clear:

Mechanical failure: No	Unsafe conditions: No	
Fog: No	Limited Visibility: No	
Ice: No	Lightning: No	Other: No
Equipment icing: No	High Flow: No	
High Wind: No	Darkness: No	

E. Additional Comments:

Est. Amt. of Debris from Special Operations (Cubic Yards): 0.00
(Note: one garbage bag = 50 gallons = 6.0 cubic feet = 0.25 cubic yards)

Description and Possible Source

Debris Type

Cans: Yes	Logs: Yes	Clothing/Apparel: No
Glass Bottles: Yes	Wood: Yes	Sporting Goods: Yes
Tree: Yes	Milk Crate: No	Rubber Material: Yes
Styrofoam: Yes	Condoms: Yes	Food: Yes
Plastic: Yes	Sanitary Napkin: Yes	Fish: No
Cardboard: Yes	Paper: Yes	
Other 1:	Other 5:	
Other 2:	Other 6:	
Other 3:	Other 7:	
Other 4:	Other 8:	

Floatable Log FL2022-1028

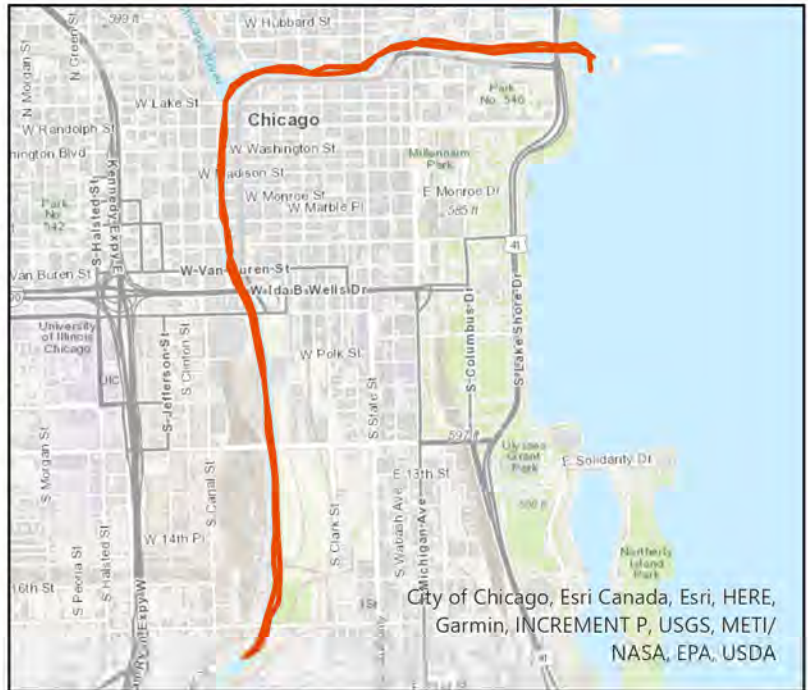
Pilot: camposm@mwrđ Date: 4/6/2022
 Boat: Skimmer Boat 2 (SB2) # of Pilots: 2
 # of Hoisters: 0 # of MLAS: 0

Routine Operations

Location (Waterways):

- No Zone 1: North Branch and North Shore Channel, Kinzie Street to Main Street
- Yes Zone 2: Chicago River and South Branch of the Chicago River, CRCW to Amtrak
- No Zone 3: South Branch Chicago River and South Fork of the SBCR, Amtrak to RAPS
- No Zone 4: Chicago Sanitary & Ship Canal, Damen Avenue to Cal-Sag Junction
- No Zone 5: Cal-Sag Channel and Little Calumet River, Bishop Ford to Cal-Sag Junction
- No Other Zone:

0.25 Est. Amt. of Debris from Routine Operations (Cubic Yards)
 (Note: one garbage bag = 50 gallons = 6.0 cubic feet = 0.25 cubic yards)



Special Operations (CSO Events)

Location (Waterways):

- A. Storm Number (If available at the time of Call out, or TBD and written in after event)
- B. All Clear Issued at: Date and Time (Call Systems Dispatcher at get official all clear)
- C. Start Time Date and Time (Must be within 24 hours of the all clear)
- D. Justification for delayed start if not within 24 hours of the all clear:

Mechanical failure: No	Unsafe conditions: No	
Fog: No	Limited Visibility: No	
Ice: No	Lightning: No	Other: No
Equipment icing: No	High Flow: No	
High Wind: No	Darkness: No	

E. Additional Comments:

Est. Amt. of Debris from Special Operations (Cubic Yards): 0.00
 (Note: one garbage bag = 50 gallons = 6.0 cubic feet = 0.25 cubic yards)

Description and Possible Source

Debris Type

- | | | |
|-------------------|---------------------|----------------------|
| Cans: No | Logs: Yes | Clothing/Apparel: No |
| Glass Bottles: No | Wood: No | Sporting Goods: No |
| Tree: Yes | Milk Crate: No | Rubber Material: No |
| Styrofoam: Yes | Condoms: No | Food: No |
| Plastic: Yes | Sanitary Napkin: No | Fish: No |
| Cardboard: No | Paper: No | |
| Other 1: | Other 5: | |
| Other 2: | Other 6: | |
| Other 3: | Other 7: | |
| Other 4: | Other 8: | |

Floatable Log FL2022-1027

Pilot: vonheimburgk@mwrdd.org Date: 4/6/2022

Boat: Work Boat (WB1)

of Pilots: 1

of Hoisters: 0

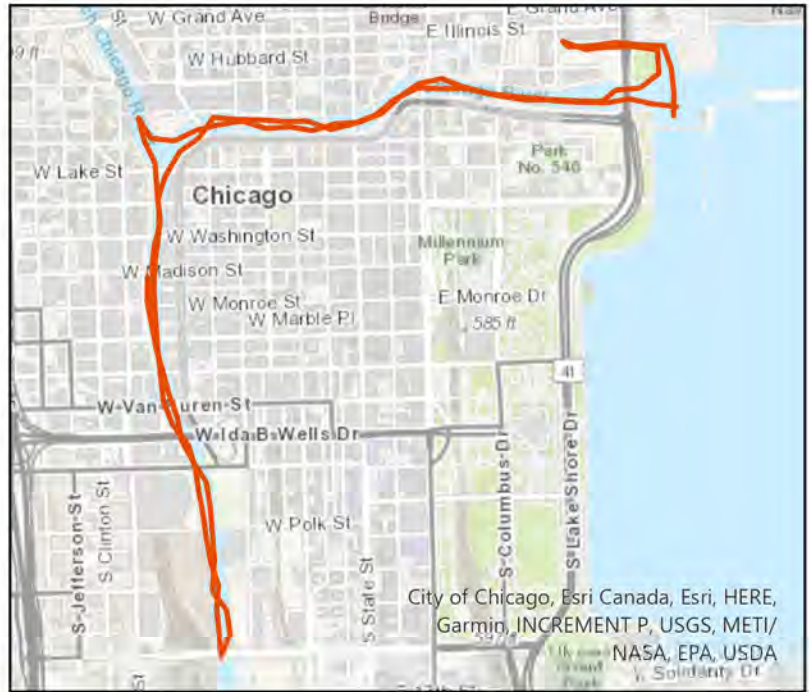
of MLAS: 0

Routine Operations

Location (Waterways):

- No Zone 1: North Branch and North Shore Channel, Kinzie Street to Main Street
- Yes Zone 2: Chicago River and South Branch of the Chicago River, CRCW to Amtrak
- No Zone 3: South Branch Chicago River and South Fork of the SBCR, Amtrak to RAPS
- No Zone 4: Chicago Sanitary & Ship Canal, Damen Avenue to Cal-Sag Junction
- No Zone 5: Cal-Sag Channel and Little Calumet River, Bishop Ford to Cal-Sag Junction
- No Other Zone:

1.50 Est. Amt. of Debris from Routine Operations (Cubic Yards)
 (Note: one garbage bag = 50 gallons = 6.0 cubic feet = 0.25 cubic yards)



Special Operations (CSO Events)

Location (Waterways):

- A. Storm Number (If available at the time of Call out, or TBD and written in after event)
- B. All Clear Issued at: Date and Time (Call Systems Dispatcher at get official all clear)
- C. Start Time Date and Time (Must be within 24 hours of the all clear)
- D. Justification for delayed start if not within 24 hours of the all clear:

Mechanical failure: No	Unsafe conditions: No	
Fog: No	Limited Visibility: No	
Ice: No	Lightning: No	Other: No
Equipment icing: No	High Flow: No	
High Wind: No	Darkness: No	

E. Additional Comments:

Est. Amt. of Debris from Special Operations (Cubic Yards): 0.00
 (Note: one garbage bag = 50 gallons = 6.0 cubic feet = 0.25 cubic yards)

Description and Possible Source

Debris Type

- | | | |
|--------------------|----------------------|----------------------|
| Cans: Yes | Logs: Yes | Clothing/Apparel: No |
| Glass Bottles: Yes | Wood: Yes | Sporting Goods: Yes |
| Tree: Yes | Milk Crate: No | Rubber Material: Yes |
| Styrofoam: Yes | Condoms: Yes | Food: Yes |
| Plastic: Yes | Sanitary Napkin: Yes | Fish: No |
| Cardboard: Yes | Paper: Yes | |
| Other 1: | Other 5: | |
| Other 2: | Other 6: | |
| Other 3: | Other 7: | |
| Other 4: | Other 8: | |

Floatable Log FL2022-1029

Pilot: patelk6@mwrld.org Date: 4/6/2022
Boat: Skimmer Boat 1 (SB1) # of Pilots: 1
of Hoisters: 0 # of MLAS: 1

Routine Operations

Location (Waterways):

- No Zone 1: North Branch and North Shore Channel, Kinzie Street to Main Street
- Yes Zone 2: Chicago River and South Branch of the Chicago River, CRCW to Amtrak
- No Zone 3: South Branch Chicago River and South Fork of the SBCR, Amtrak to RAPS
- No Zone 4: Chicago Sanitary & Ship Canal, Damen Avenue to Cal-Sag Junction
- No Zone 5: Cal-Sag Channel and Little Calumet River, Bishop Ford to Cal-Sag Junction
- No Other Zone:

0.25 Est. Amt. of Debris from Routine Operations (Cubic Yards)
(Note: one garbage bag = 50 gallons = 6.0 cubic feet = 0.25 cubic yards)



Special Operations (CSO Events)

Location (Waterways):

- A. Storm Number (If available at the time of Call out, or TBD and written in after event)
- B. All Clear Issued at: Date and Time (Call Systems Dispatcher at get official all clear)
- C. Start Time Date and Time (Must be within 24 hours of the all clear)
- D. Justification for delayed start if not within 24 hours of the all clear:

Mechanical failure: No	Unsafe conditions: No	
Fog: No	Limited Visibility: No	
Ice: No	Lightning: No	Other: No
Equipment icing: No	High Flow: No	
High Wind: No	Darkness: No	

E. Additional Comments:

Est. Amt. of Debris from Special Operations (Cubic Yards): 0.00
(Note: one garbage bag = 50 gallons = 6.0 cubic feet = 0.25 cubic yards)

Description and Possible Source

Debris Type

Cans: Yes	Logs: No	Clothing/Apparel: No
Glass Bottles: Yes	Wood: No	Sporting Goods: No
Tree: Yes	Milk Crate: No	Rubber Material: No
Styrofoam: Yes	Condoms: No	Food: No
Plastic: Yes	Sanitary Napkin: No	Fish: No
Cardboard: No	Paper: Yes	

Other 1:	Other 5:
Other 2:	Other 6:
Other 3:	Other 7:
Other 4:	Other 8:

Floatable Log FL2022-1032

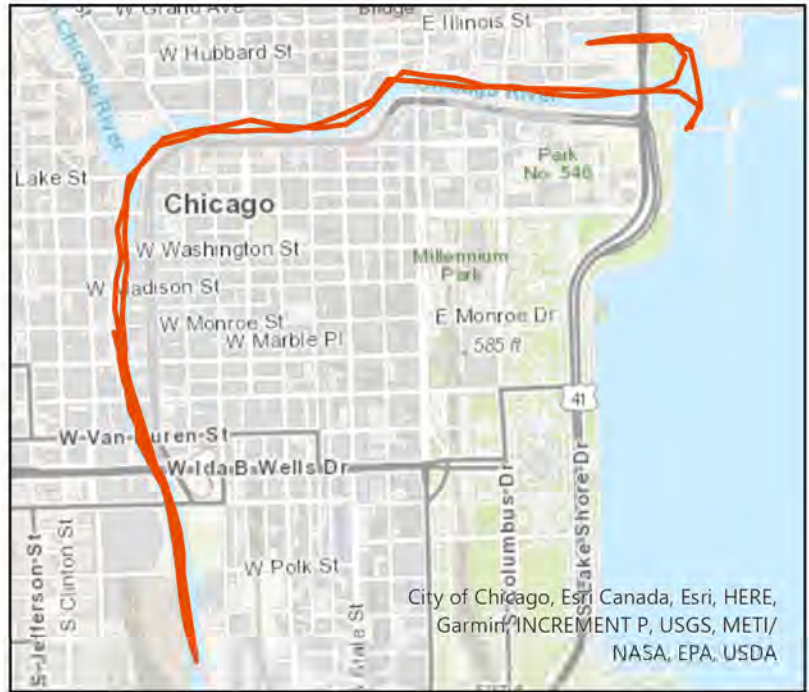
Pilot: patelk6@mwrdd.org Date: 4/8/2022
 Boat: Work Boat (WB1) # of Pilots: 1
 # of Hoisters: 0 # of MLAS: 1

Routine Operations

Location (Waterways):

- No Zone 1: North Branch and North Shore Channel, Kinzie Street to Main Street
- Yes Zone 2: Chicago River and South Branch of the Chicago River, CRCW to Amtrak
- No Zone 3: South Branch Chicago River and South Fork of the SBCR, Amtrak to RAPS
- No Zone 4: Chicago Sanitary & Ship Canal, Damen Avenue to Cal-Sag Junction
- No Zone 5: Cal-Sag Channel and Little Calumet River, Bishop Ford to Cal-Sag Junction
- No Other Zone:

0.00 Est. Amt. of Debris from Routine Operations (Cubic Yards)
 (Note: one garbage bag = 50 gallons = 6.0 cubic feet = 0.25 cubic yards)



Special Operations (CSO Events)

Location (Waterways):

- A. Storm Number (If available at the time of Call out, or TBD and written in after event)
- B. All Clear Issued at: Date and Time (Call Systems Dispatcher at get official all clear)
- C. Start Time Date and Time (Must be within 24 hours of the all clear)
- D. Justification for delayed start if not within 24 hours of the all clear:
 - Mechanical failure: No Unsafe conditions: No
 - Fog: No Limited Visibility: No
 - Ice: No Lightning: No Other: No
 - Equipment icing: No High Flow: No
 - High Wind: No Darkness: No

E. Additional Comments:

Est. Amt. of Debris from Special Operations (Cubic Yards): 0.00
 (Note: one garbage bag = 50 gallons = 6.0 cubic feet = 0.25 cubic yards)

Description and Possible Source

Debris Type

- | | | |
|-------------------|---------------------|----------------------|
| Cans: No | Logs: No | Clothing/Apparel: No |
| Glass Bottles: No | Wood: No | Sporting Goods: No |
| Tree: No | Milk Crate: No | Rubber Material: No |
| Styrofoam: No | Condoms: No | Food: No |
| Plastic: No | Sanitary Napkin: No | Fish: No |
| Cardboard: No | Paper: No | |
| Other 1: | Other 5: | |
| Other 2: | Other 6: | |
| Other 3: | Other 7: | |
| Other 4: | Other 8: | |

Floatable Log FL2022-1036

Pilot: vonheimburgk@mwrdd.org Date: 4/11/2022

Boat: Work Boat (WB1)

of Pilots: 1

of Hoisters: 0

of MLAS: 1

Routine Operations

Location (Waterways):

Yes Zone 1: North Branch and North Shore Channel, Kinzie Street to Main Street

Yes Zone 2: Chicago River and South Branch of the Chicago River, CRCW to Amtrak

No Zone 3: South Branch Chicago River and South Fork of the SBCR, Amtrak to RAPS

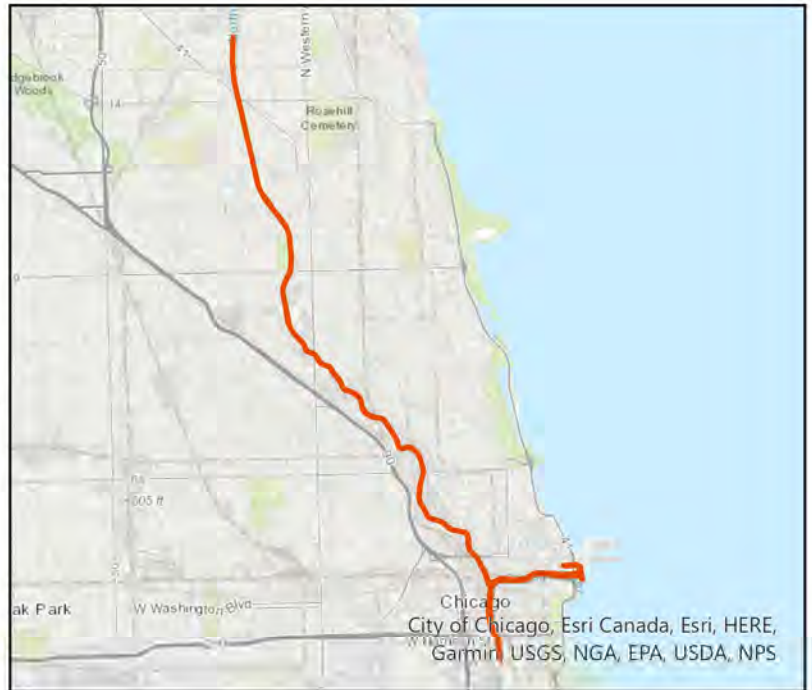
No Zone 4: Chicago Sanitary & Ship Canal, Damen Avenue to Cal-Sag Junction

No Zone 5: Cal-Sag Channel and Little Calumet River, Bishop Ford to Cal-Sag Junction

No Other Zone:

3.00 Est. Amt. of Debris from Routine Operations (Cubic Yards)

(Note: one garbage bag = 50 gallons = 6.0 cubic feet = 0.25 cubic yards)



Special Operations (CSO Events)

Location (Waterways):

- A. Storm Number (If available at the time of Call out, or TBD and written in after event)
- B. All Clear Issued at: Date and Time (Call Systems Dispatcher at get official all clear)
- C. Start Time Date and Time (Must be within 24 hours of the all clear)
- D. Justification for delayed start if not within 24 hours of the all clear:

Mechanical failure: No	Unsafe conditions: No	
Fog: No	Limited Visibility: No	
Ice: No	Lightning: No	Other: No
Equipment icing: No	High Flow: No	
High Wind: No	Darkness: No	

E. Additional Comments:

Est. Amt. of Debris from Special Operations (Cubic Yards): 0.00
(Note: one garbage bag = 50 gallons = 6.0 cubic feet = 0.25 cubic yards)

Description and Possible Source

Debris Type

Cans: No	Logs: Yes	Clothing/Apparel: No
Glass Bottles: No	Wood: No	Sporting Goods: No
Tree: Yes	Milk Crate: No	Rubber Material: No
Styrofoam: No	Condoms: No	Food: No
Plastic: No	Sanitary Napkin: No	Fish: No
Cardboard: No	Paper: No	
Other 1:	Other 5:	
Other 2:	Other 6:	
Other 3:	Other 7:	
Other 4:	Other 8:	

Floatable Log FL2022-1035

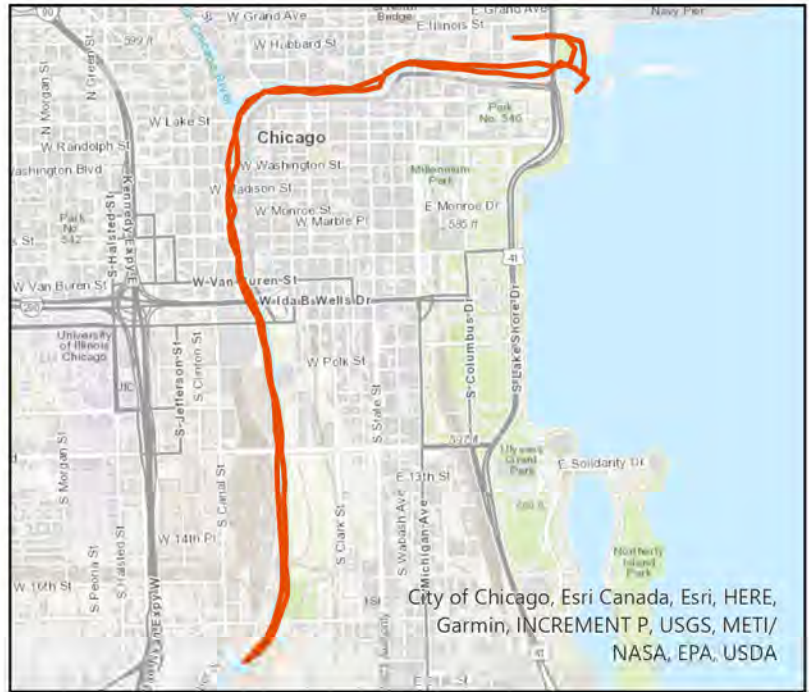
Pilot: patelk6@mwrdd.org Date: 4/11/2022
 Boat: Skimmer Boat 1 (SB1) # of Pilots: 1
 # of Hoisters: 0 # of MLAS: 1

Routine Operations

Location (Waterways):

- No Zone 1: North Branch and North Shore Channel, Kinzie Street to Main Street
- Yes Zone 2: Chicago River and South Branch of the Chicago River, CRCW to Amtrak
- No Zone 3: South Branch Chicago River and South Fork of the SBCR, Amtrak to RAPS
- No Zone 4: Chicago Sanitary & Ship Canal, Damen Avenue to Cal-Sag Junction
- No Zone 5: Cal-Sag Channel and Little Calumet River, Bishop Ford to Cal-Sag Junction
- No Other Zone:

0.10 Est. Amt. of Debris from Routine Operations (Cubic Yards)
 (Note: one garbage bag = 50 gallons = 6.0 cubic feet = 0.25 cubic yards)



Special Operations (CSO Events)

Location (Waterways):

- A. Storm Number (If available at the time of Call out, or TBD and written in after event)
- B. All Clear Issued at: Date and Time (Call Systems Dispatcher at get official all clear)
- C. Start Time Date and Time (Must be within 24 hours of the all clear)
- D. Justification for delayed start if not within 24 hours of the all clear:

Mechanical failure: No	Unsafe conditions: No	
Fog: No	Limited Visibility: No	
Ice: No	Lightning: No	Other: No
Equipment icing: No	High Flow: No	
High Wind: No	Darkness: No	

E. Additional Comments:

Est. Amt. of Debris from Special Operations (Cubic Yards): 0.00
 (Note: one garbage bag = 50 gallons = 6.0 cubic feet = 0.25 cubic yards)

Description and Possible Source

Debris Type		
Cans: Yes	Logs: No	Clothing/Apparel: No
Glass Bottles: Yes	Wood: No	Sporting Goods: No
Tree: Yes	Milk Crate: No	Rubber Material: No
Styrofoam: Yes	Condoms: No	Food: No
Plastic: Yes	Sanitary Napkin: No	Fish: No
Cardboard: No	Paper: Yes	
Other 1:	Other 5:	
Other 2:	Other 6:	
Other 3:	Other 7:	
Other 4:	Other 8:	

Floatable Log FL2022-1037

Pilot: vonheimburgk@mwrd.org Date: 4/12/2022

Boat: Work Boat (WB1)

of Pilots: 1

of Hoisters: 0

of MLAS: 1

Routine Operations

Location (Waterways):

Yes Zone 1: North Branch and North Shore Channel, Kinzie Street to Main Street

Yes Zone 2: Chicago River and South Branch of the Chicago River, CRCW to Amtrak

No Zone 3: South Branch Chicago River and South Fork of the SBCR, Amtrak to RAPS

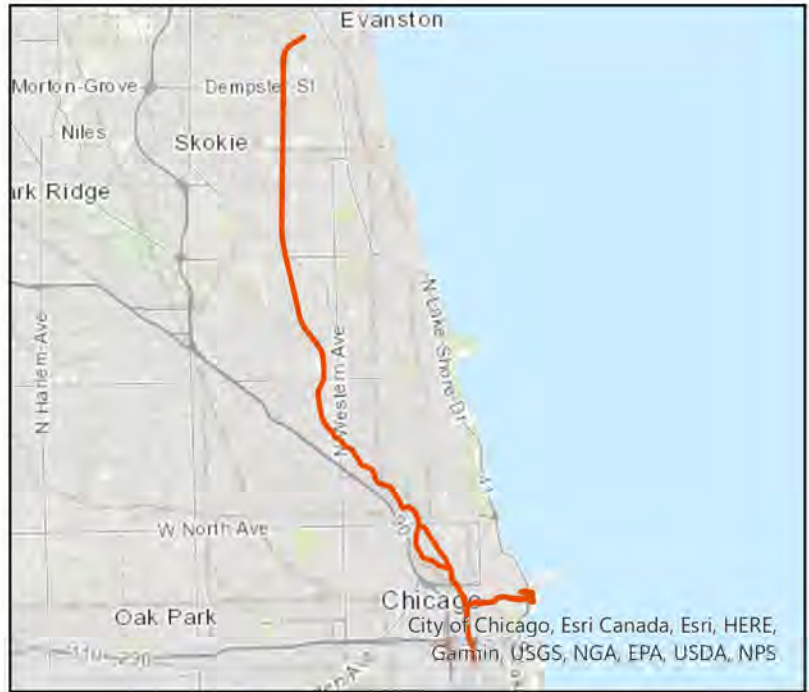
No Zone 4: Chicago Sanitary & Ship Canal, Damen Avenue to Cal-Sag Junction

No Zone 5: Cal-Sag Channel and Little Calumet River, Bishop Ford to Cal-Sag Junction

No Other Zone:

0.00 Est. Amt. of Debris from Routine Operations (Cubic Yards)

(Note: one garbage bag = 50 gallons = 6.0 cubic feet = 0.25 cubic yards)



Special Operations (CSO Events)

Location (Waterways):

- A. Storm Number (If available at the time of Call out, or TBD and written in after event)
- B. All Clear Issued at: Date and Time (Call Systems Dispatcher at get official all clear)
- C. Start Time Date and Time (Must be within 24 hours of the all clear)
- D. Justification for delayed start if not within 24 hours of the all clear:

Mechanical failure: No	Unsafe conditions: No	
Fog: No	Limited Visibility: No	
Ice: No	Lightning: No	Other: No
Equipment icing: No	High Flow: No	
High Wind: No	Darkness: No	

E. Additional Comments:

Est. Amt. of Debris from Special Operations (Cubic Yards): 0.00
(Note: one garbage bag = 50 gallons = 6.0 cubic feet = 0.25 cubic yards)

Description and Possible Source

Debris Type

Cans: No	Logs: Yes	Clothing/Apparel: No
Glass Bottles: No	Wood: No	Sporting Goods: No
Tree: Yes	Milk Crate: No	Rubber Material: No
Styrofoam: No	Condoms: No	Food: No
Plastic: No	Sanitary Napkin: No	Fish: No
Cardboard: No	Paper: No	
Other 1:	Other 5:	
Other 2:	Other 6:	
Other 3:	Other 7:	
Other 4:	Other 8:	

Floatable Log FL2022-1040

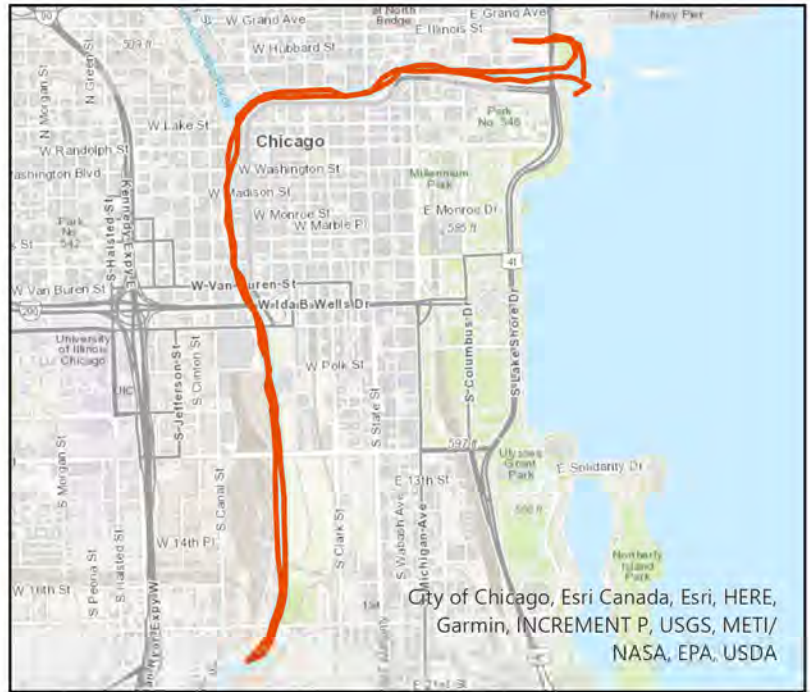
Pilot: patelk6@mwrdd.org Date: 4/12/2022
 Boat: Skimmer Boat 1 (SB1) # of Pilots: 1
 # of Hoisters: 0 # of MLAS: 1

Routine Operations

Location (Waterways):

- No Zone 1: North Branch and North Shore Channel, Kinzie Street to Main Street
- Yes Zone 2: Chicago River and South Branch of the Chicago River, CRCW to Amtrak
- No Zone 3: South Branch Chicago River and South Fork of the SBCR, Amtrak to RAPS
- No Zone 4: Chicago Sanitary & Ship Canal, Damen Avenue to Cal-Sag Junction
- No Zone 5: Cal-Sag Channel and Little Calumet River, Bishop Ford to Cal-Sag Junction
- No Other Zone:

0.25 Est. Amt. of Debris from Routine Operations (Cubic Yards)
 (Note: one garbage bag = 50 gallons = 6.0 cubic feet = 0.25 cubic yards)



Special Operations (CSO Events)

Location (Waterways):

- A. Storm Number (If available at the time of Call out, or TBD and written in after event)
- B. All Clear Issued at: Date and Time (Call Systems Dispatcher at get official all clear)
- C. Start Time Date and Time (Must be within 24 hours of the all clear)
- D. Justification for delayed start if not within 24 hours of the all clear:
 - Mechanical failure: No Unsafe conditions: No
 - Fog: No Limited Visibility: No
 - Ice: No Lightning: No Other: No
 - Equipment icing: No High Flow: No
 - High Wind: No Darkness: No

E. Additional Comments:

Est. Amt. of Debris from Special Operations (Cubic Yards): 0.00
 (Note: one garbage bag = 50 gallons = 6.0 cubic feet = 0.25 cubic yards)

Description and Possible Source

Debris Type

- | | | |
|--------------------|---------------------|----------------------|
| Cans: Yes | Logs: Yes | Clothing/Apparel: No |
| Glass Bottles: Yes | Wood: No | Sporting Goods: Yes |
| Tree: Yes | Milk Crate: No | Rubber Material: Yes |
| Styrofoam: Yes | Condoms: No | Food: No |
| Plastic: Yes | Sanitary Napkin: No | Fish: No |
| Cardboard: No | Paper: Yes | |
| Other 1: | Other 5: | |
| Other 2: | Other 6: | |
| Other 3: | Other 7: | |
| Other 4: | Other 8: | |

Floatable Log FL2022-1041

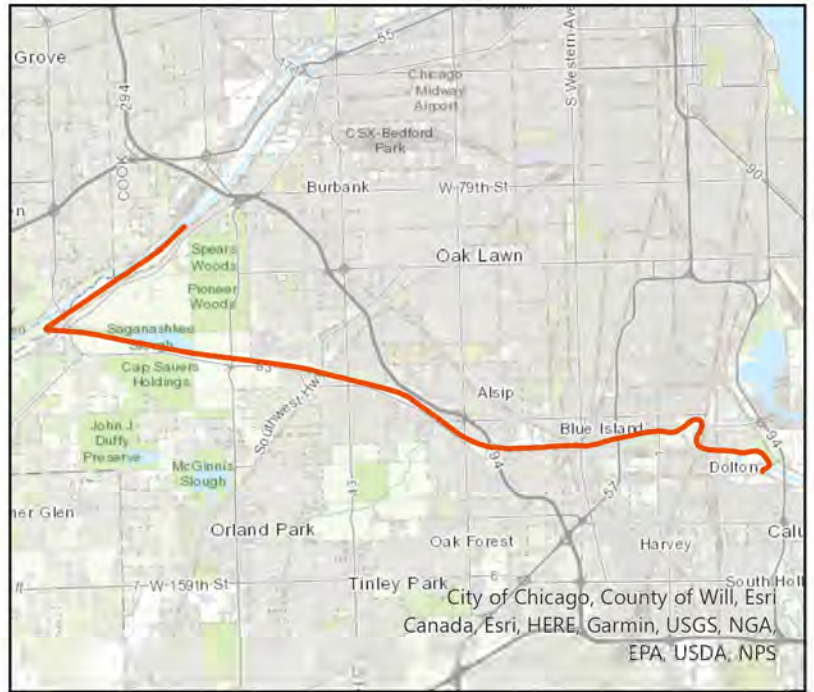
Pilot: camposm@mwrdd Date: 4/14/2022
 Boat: Debris Boat 1 (DB1) # of Pilots: 1
 # of Hoisters: 1 # of MLAS: 2

Routine Operations

Location (Waterways):

- No Zone 1: North Branch and North Shore Channel, Kinzie Street to Main Street
- No Zone 2: Chicago River and South Branch of the Chicago River, CRCW to Amtrak
- No Zone 3: South Branch Chicago River and South Fork of the SBCR, Amtrak to RAPS
- Yes Zone 4: Chicago Sanitary & Ship Canal, Damen Avenue to Cal-Sag Junction
- Yes Zone 5: Cal-Sag Channel and Little Calumet River, Bishop Ford to Cal-Sag Junction
- No Other Zone:

0.00 Est. Amt. of Debris from Routine Operations (Cubic Yards)
 (Note: one garbage bag = 50 gallons = 6.0 cubic feet = 0.25 cubic yards)



Special Operations (CSO Events)

Location (Waterways):

- A. Storm Number (If available at the time of Call out, or TBD and written in after event)
- B. All Clear Issued at: Date and Time (Call Systems Dispatcher at get official all clear)
- C. Start Time Date and Time (Must be within 24 hours of the all clear)
- D. Justification for delayed start if not within 24 hours of the all clear:
 - Mechanical failure: No Unsafe conditions: No
 - Fog: No Limited Visibility: No
 - Ice: No Lightning: No Other: No
 - Equipment icing: No High Flow: No
 - High Wind: No Darkness: No

E. Additional Comments:

Est. Amt. of Debris from Special Operations (Cubic Yards): 0.00
 (Note: one garbage bag = 50 gallons = 6.0 cubic feet = 0.25 cubic yards)

Description and Possible Source

Debris Type

- | | | |
|-------------------|---------------------|----------------------|
| Cans: No | Logs: No | Clothing/Apparel: No |
| Glass Bottles: No | Wood: No | Sporting Goods: No |
| Tree: No | Milk Crate: No | Rubber Material: No |
| Styrofoam: No | Condoms: No | Food: No |
| Plastic: No | Sanitary Napkin: No | Fish: No |
| Cardboard: No | Paper: No | |
| Other 1: | Other 5: | |
| Other 2: | Other 6: | |
| Other 3: | Other 7: | |
| Other 4: | Other 8: | |

Floatable Log FL2022-1044

Pilot: vonheimburgk@mwrdd.org Date: 4/18/2022

Boat: Skimmer Boat 2 (SB2) # of Pilots: 1

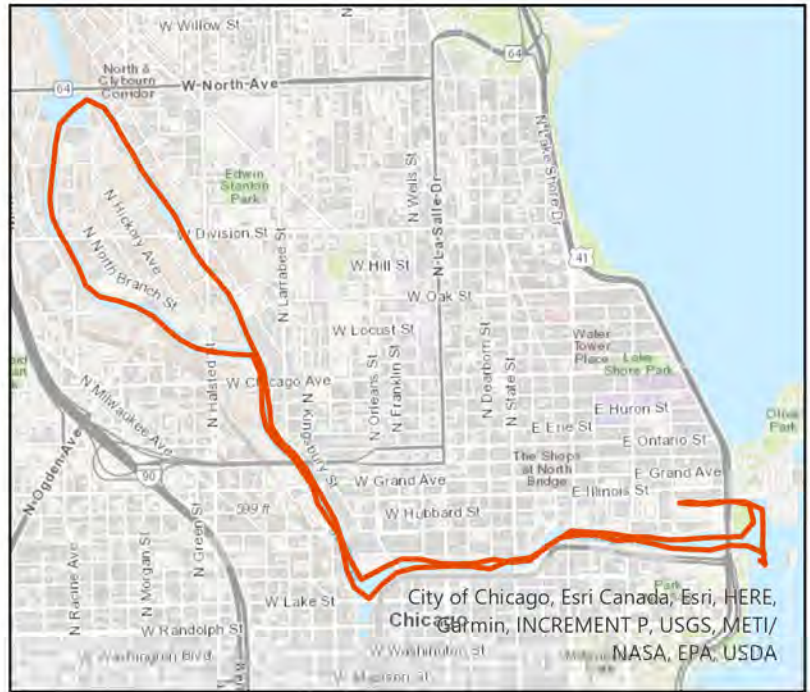
of Hoisters: 0 # of MLAS: 1

Routine Operations

Location (Waterways):

- Yes Zone 1: North Branch and North Shore Channel, Kinzie Street to Main Street
- Yes Zone 2: Chicago River and South Branch of the Chicago River, CRCW to Amtrak
- No Zone 3: South Branch Chicago River and South Fork of the SBCR, Amtrak to RAPS
- No Zone 4: Chicago Sanitary & Ship Canal, Damen Avenue to Cal-Sag Junction
- No Zone 5: Cal-Sag Channel and Little Calumet River, Bishop Ford to Cal-Sag Junction
- No Other Zone:

0.25 Est. Amt. of Debris from Routine Operations (Cubic Yards)
 (Note: one garbage bag = 50 gallons = 6.0 cubic feet = 0.25 cubic yards)



Special Operations (CSO Events)

Location (Waterways):

- A. Storm Number (If available at the time of Call out, or TBD and written in after event)
- B. All Clear Issued at: Date and Time (Call Systems Dispatcher at get official all clear)
- C. Start Time Date and Time (Must be within 24 hours of the all clear)
- D. Justification for delayed start if not within 24 hours of the all clear:

Mechanical failure: No	Unsafe conditions: No	
Fog: No	Limited Visibility: No	
Ice: No	Lightning: No	Other: No
Equipment icing: No	High Flow: No	
High Wind: No	Darkness: No	

E. Additional Comments:

Est. Amt. of Debris from Special Operations (Cubic Yards): 0.00
 (Note: one garbage bag = 50 gallons = 6.0 cubic feet = 0.25 cubic yards)

Description and Possible Source

Debris Type

Cans: Yes	Logs: No	Clothing/Apparel: No
Glass Bottles: Yes	Wood: No	Sporting Goods: No
Tree: Yes	Milk Crate: No	Rubber Material: Yes
Styrofoam: Yes	Condoms: Yes	Food: Yes
Plastic: Yes	Sanitary Napkin: Yes	Fish: No
Cardboard: No	Paper: Yes	
Other 1:	Other 5:	
Other 2:	Other 6:	
Other 3:	Other 7:	
Other 4:	Other 8:	

Floatable Log FL2022-1042

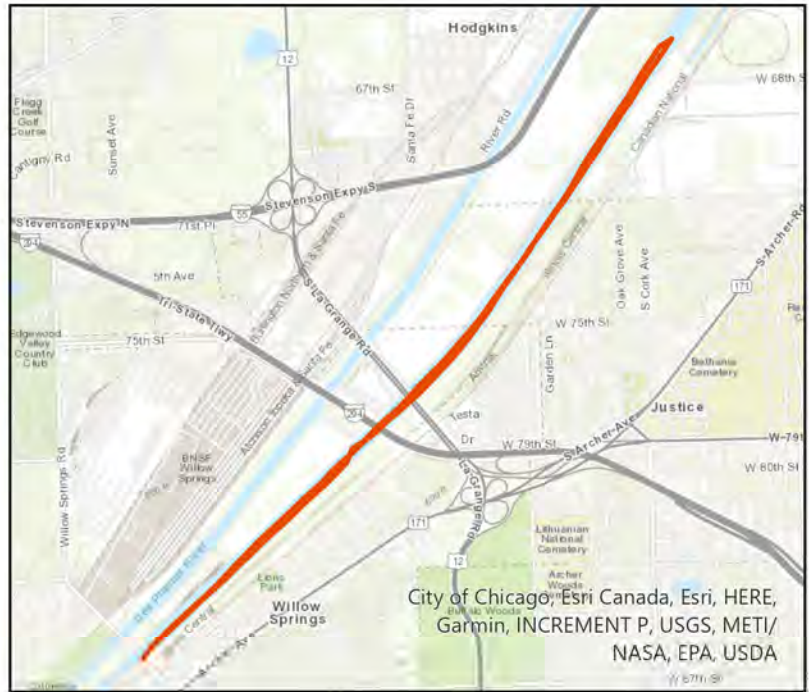
Pilot: camposm@mwrd Date: 4/18/2022
 Boat: Debris Boat 1 (DB1) # of Pilots: 1
 # of Hoisters: 1 # of MLAS: 1

Routine Operations

Location (Waterways):

- No Zone 1: North Branch and North Shore Channel, Kinzie Street to Main Street
- No Zone 2: Chicago River and South Branch of the Chicago River, CRCW to Amtrak
- No Zone 3: South Branch Chicago River and South Fork of the SBCR, Amtrak to RAPS
- Yes Zone 4: Chicago Sanitary & Ship Canal, Damen Avenue to Cal-Sag Junction
- No Zone 5: Cal-Sag Channel and Little Calumet River, Bishop Ford to Cal-Sag Junction
- No Other Zone:

10.0 Est. Amt. of Debris from Routine Operations (Cubic Yards)
 (Note: one garbage bag = 50 gallons = 6.0 cubic feet = 0.25 cubic yards)



Special Operations (CSO Events)

Location (Waterways):

- A. Storm Number (If available at the time of Call out, or TBD and written in after event)
- B. All Clear Issued at: Date and Time (Call Systems Dispatcher at get official all clear)
- C. Start Time Date and Time (Must be within 24 hours of the all clear)
- D. Justification for delayed start if not within 24 hours of the all clear:
 - Mechanical failure: No Unsafe conditions: No
 - Fog: No Limited Visibility: No
 - Ice: No Lightning: No Other: No
 - Equipment icing: No High Flow: No
 - High Wind: No Darkness: No

E. Additional Comments:

Est. Amt. of Debris from Special Operations (Cubic Yards): 0.00
 (Note: one garbage bag = 50 gallons = 6.0 cubic feet = 0.25 cubic yards)

Description and Possible Source

Debris Type

- | | | |
|-------------------|---------------------|----------------------|
| Cans: No | Logs: Yes | Clothing/Apparel: No |
| Glass Bottles: No | Wood: No | Sporting Goods: No |
| Tree: No | Milk Crate: No | Rubber Material: No |
| Styrofoam: No | Condoms: No | Food: No |
| Plastic: No | Sanitary Napkin: No | Fish: No |
| Cardboard: No | Paper: No | |
| Other 1: | Other 5: | |
| Other 2: | Other 6: | |
| Other 3: | Other 7: | |
| Other 4: | Other 8: | |

Floatable Log FL2022-1043

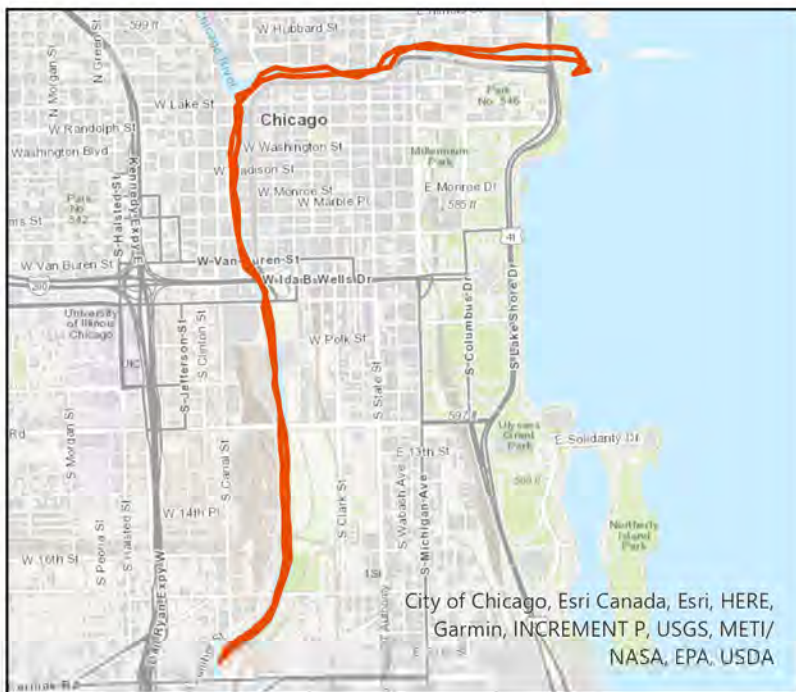
Pilot: patelk6@mwrld.org Date: 4/18/2022
 Boat: Skimmer Boat 1 (SB1) # of Pilots: 1
 # of Hoisters: 0 # of MLAS: 1

Routine Operations

Location (Waterways):

- No Zone 1: North Branch and North Shore Channel, Kinzie Street to Main Street
- Yes Zone 2: Chicago River and South Branch of the Chicago River, CRCW to Amtrak
- No Zone 3: South Branch Chicago River and South Fork of the SBCR, Amtrak to RAPS
- No Zone 4: Chicago Sanitary & Ship Canal, Damen Avenue to Cal-Sag Junction
- No Zone 5: Cal-Sag Channel and Little Calumet River, Bishop Ford to Cal-Sag Junction
- No Other Zone:

0.25 Est. Amt. of Debris from Routine Operations (Cubic Yards)
 (Note: one garbage bag = 50 gallons = 6.0 cubic feet = 0.25 cubic yards)



Special Operations (CSO Events)

Location (Waterways):

- A. Storm Number (If available at the time of Call out, or TBD and written in after event)
- B. All Clear Issued at: Date and Time (Call Systems Dispatcher at get official all clear)
- C. Start Time Date and Time (Must be within 24 hours of the all clear)
- D. Justification for delayed start if not within 24 hours of the all clear:

Mechanical failure: No	Unsafe conditions: No	
Fog: No	Limited Visibility: No	
Ice: No	Lightning: No	Other: No
Equipment icing: No	High Flow: No	
High Wind: No	Darkness: No	

E. Additional Comments:

Est. Amt. of Debris from Special Operations (Cubic Yards): 0.00
 (Note: one garbage bag = 50 gallons = 6.0 cubic feet = 0.25 cubic yards)

Description and Possible Source

Debris Type

Cans: Yes	Logs: No	Clothing/Apparel: No
Glass Bottles: Yes	Wood: No	Sporting Goods: No
Tree: Yes	Milk Crate: No	Rubber Material: No
Styrofoam: Yes	Condoms: No	Food: No
Plastic: Yes	Sanitary Napkin: No	Fish: No
Cardboard: No	Paper: Yes	
Other 1:	Other 5:	
Other 2:	Other 6:	
Other 3:	Other 7:	
Other 4:	Other 8:	

Floatable Log FL2022-1046

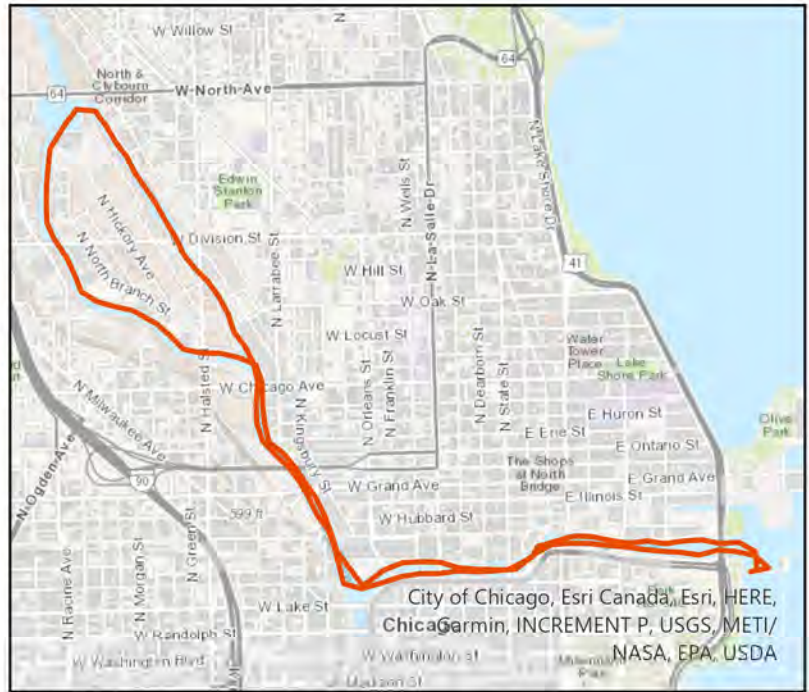
Pilot: patelk6@mwrld.org Date: 4/19/2022
 Boat: Skimmer Boat 1 (SB1) # of Pilots: 1
 # of Hoisters: 0 # of MLAS: 1

Routine Operations

Location (Waterways):

- Yes Zone 1: North Branch and North Shore Channel, Kinzie Street to Main Street
- Yes Zone 2: Chicago River and South Branch of the Chicago River, CRCW to Amtrak
- No Zone 3: South Branch Chicago River and South Fork of the SBCR, Amtrak to RAPS
- No Zone 4: Chicago Sanitary & Ship Canal, Damen Avenue to Cal-Sag Junction
- No Zone 5: Cal-Sag Channel and Little Calumet River, Bishop Ford to Cal-Sag Junction
- No Other Zone:

0.25 Est. Amt. of Debris from Routine Operations (Cubic Yards)
 (Note: one garbage bag = 50 gallons = 6.0 cubic feet = 0.25 cubic yards)



Special Operations (CSO Events)

Location (Waterways):

- A. Storm Number (If available at the time of Call out, or TBD and written in after event)
- B. All Clear Issued at: Date and Time (Call Systems Dispatcher at get official all clear)
- C. Start Time Date and Time (Must be within 24 hours of the all clear)
- D. Justification for delayed start if not within 24 hours of the all clear:

Mechanical failure: No	Unsafe conditions: No	
Fog: No	Limited Visibility: No	
Ice: No	Lightning: No	Other: No
Equipment icing: No	High Flow: No	
High Wind: No	Darkness: No	

E. Additional Comments:

Est. Amt. of Debris from Special Operations (Cubic Yards): 0.00
 (Note: one garbage bag = 50 gallons = 6.0 cubic feet = 0.25 cubic yards)

Description and Possible Source

Debris Type

Cans: Yes	Logs: No	Clothing/Apparel: No
Glass Bottles: No	Wood: No	Sporting Goods: No
Tree: Yes	Milk Crate: No	Rubber Material: No
Styrofoam: Yes	Condoms: No	Food: No
Plastic: Yes	Sanitary Napkin: No	Fish: No
Cardboard: No	Paper: Yes	
Other 1:	Other 5:	
Other 2:	Other 6:	
Other 3:	Other 7:	
Other 4:	Other 8:	

Floatable Log FL2022-1047

Pilot: vonheimburgk@mwrdr.org Date: 4/19/2022

Boat: Skimmer Boat 2 (SB2) # of Pilots: 1

of Hoisters: 0 # of MLAS: 1

Routine Operations

Location (Waterways):

- No Zone 1: North Branch and North Shore Channel, Kinzie Street to Main Street
- Yes Zone 2: Chicago River and South Branch of the Chicago River, CRCW to Amtrak
- Yes Zone 3: South Branch Chicago River and South Fork of the SBCR, Amtrak to RAPS
- No Zone 4: Chicago Sanitary & Ship Canal, Damen Avenue to Cal-Sag Junction
- No Zone 5: Cal-Sag Channel and Little Calumet River, Bishop Ford to Cal-Sag Junction
- No Other Zone:

0.50 Est. Amt. of Debris from Routine Operations (Cubic Yards)
 (Note: one garbage bag = 50 gallons = 6.0 cubic feet = 0.25 cubic yards)



Special Operations (CSO Events)

Location (Waterways):

- A. Storm Number (If available at the time of Call out, or TBD and written in after event)
- B. All Clear Issued at: Date and Time (Call Systems Dispatcher at get official all clear)
- C. Start Time Date and Time (Must be within 24 hours of the all clear)
- D. Justification for delayed start if not within 24 hours of the all clear:
 - Mechanical failure: No Unsafe conditions: No
 - Fog: No Limited Visibility: No
 - Ice: No Lightning: No Other: No
 - Equipment icing: No High Flow: No
 - High Wind: No Darkness: No

E. Additional Comments:

Est. Amt. of Debris from Special Operations (Cubic Yards): 0.00
 (Note: one garbage bag = 50 gallons = 6.0 cubic feet = 0.25 cubic yards)

Description and Possible Source

Debris Type

- | | | |
|-------------------------------------|----------------------|----------------------|
| Cans: Yes | Logs: Yes | Clothing/Apparel: No |
| Glass Bottles: Yes | Wood: No | Sporting Goods: No |
| Tree: Yes | Milk Crate: No | Rubber Material: Yes |
| Styrofoam: Yes | Condoms: Yes | Food: Yes |
| Plastic: Yes | Sanitary Napkin: Yes | Fish: No |
| Cardboard: No | Paper: Yes | |
| Other 1: 4' x 8' styrofoam sheeting | Other 5: | |
| Other 2: 4' X 8' plywood sheeting | Other 6: | |
| Other 3: 2' X 4' styrofoam sheeting | Other 7: | |
| Other 4: | Other 8: | |

Floatable Log FL2022-1045

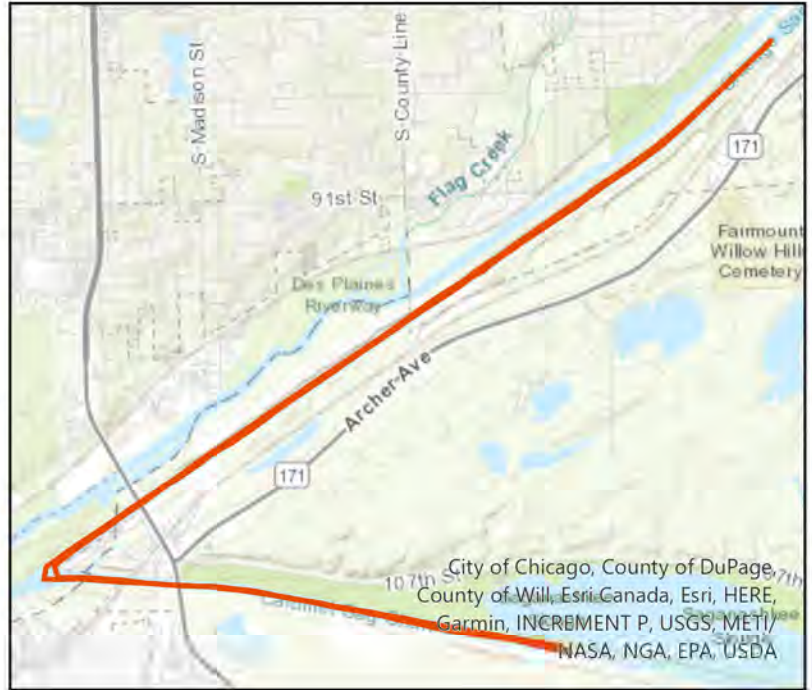
Pilot: camposm@mwrd Date: 4/19/2022
 Boat: Debris Boat 1 (DB1) # of Pilots: 1
 # of Hoisters: 1 # of MLAS: 2

Routine Operations

Location (Waterways):

- No Zone 1: North Branch and North Shore Channel, Kinzie Street to Main Street
- No Zone 2: Chicago River and South Branch of the Chicago River, CRCW to Amtrak
- No Zone 3: South Branch Chicago River and South Fork of the SBCR, Amtrak to RAPS
- Yes Zone 4: Chicago Sanitary & Ship Canal, Damen Avenue to Cal-Sag Junction
- Yes Zone 5: Cal-Sag Channel and Little Calumet River, Bishop Ford to Cal-Sag Junction
- No Other Zone:

0.00 Est. Amt. of Debris from Routine Operations (Cubic Yards)
 (Note: one garbage bag = 50 gallons = 6.0 cubic feet = 0.25 cubic yards)



Special Operations (CSO Events)

Location (Waterways):

- A. Storm Number (If available at the time of Call out, or TBD and written in after event)
- B. All Clear Issued at: Date and Time (Call Systems Dispatcher at get official all clear)
- C. Start Time Date and Time (Must be within 24 hours of the all clear)
- D. Justification for delayed start if not within 24 hours of the all clear:
 - Mechanical failure: No Unsafe conditions: No
 - Fog: No Limited Visibility: No
 - Ice: No Lightning: No Other: No
 - Equipment icing: No High Flow: No
 - High Wind: No Darkness: No

E. Additional Comments:

Est. Amt. of Debris from Special Operations (Cubic Yards): 0.00
 (Note: one garbage bag = 50 gallons = 6.0 cubic feet = 0.25 cubic yards)

Description and Possible Source

Debris Type

- | | | |
|-------------------|---------------------|----------------------|
| Cans: No | Logs: No | Clothing/Apparel: No |
| Glass Bottles: No | Wood: No | Sporting Goods: No |
| Tree: No | Milk Crate: No | Rubber Material: No |
| Styrofoam: No | Condoms: No | Food: No |
| Plastic: No | Sanitary Napkin: No | Fish: No |
| Cardboard: No | Paper: No | |
| Other 1: | Other 5: | |
| Other 2: | Other 6: | |
| Other 3: | Other 7: | |
| Other 4: | Other 8: | |

Floatable Log FL2022-1048

Pilot: camposm@mwrd Date: 4/20/2022
 Boat: Debris Boat 1 (DB1) # of Pilots: 1
 # of Hoisters: 1 # of MLAS: 1

Routine Operations

Location (Waterways):

- No Zone 1: North Branch and North Shore Channel, Kinzie Street to Main Street
- No Zone 2: Chicago River and South Branch of the Chicago River, CRCW to Amtrak
- No Zone 3: South Branch Chicago River and South Fork of the SBCR, Amtrak to RAPS
- Yes Zone 4: Chicago Sanitary & Ship Canal, Damen Avenue to Cal-Sag Junction
- No Zone 5: Cal-Sag Channel and Little Calumet River, Bishop Ford to Cal-Sag Junction
- No Other Zone:

10.0 Est. Amt. of Debris from Routine Operations (Cubic Yards)
 (Note: one garbage bag = 50 gallons = 6.0 cubic feet = 0.25 cubic yards)



Special Operations (CSO Events)

Location (Waterways):

- A. Storm Number (If available at the time of Call out, or TBD and written in after event)
- B. All Clear Issued at: Date and Time (Call Systems Dispatcher at get official all clear)
- C. Start Time Date and Time (Must be within 24 hours of the all clear)
- D. Justification for delayed start if not within 24 hours of the all clear:

Mechanical failure: No	Unsafe conditions: No	
Fog: No	Limited Visibility: No	
Ice: No	Lightning: No	Other: No
Equipment icing: No	High Flow: No	
High Wind: No	Darkness: No	

E. Additional Comments:

Est. Amt. of Debris from Special Operations (Cubic Yards): 0.00
 (Note: one garbage bag = 50 gallons = 6.0 cubic feet = 0.25 cubic yards)

Description and Possible Source

Debris Type

Cans: No	Logs: Yes	Clothing/Apparel: No
Glass Bottles: No	Wood: No	Sporting Goods: No
Tree: No	Milk Crate: No	Rubber Material: No
Styrofoam: No	Condoms: No	Food: No
Plastic: No	Sanitary Napkin: No	Fish: No
Cardboard: No	Paper: No	
Other 1:	Other 5:	
Other 2:	Other 6:	
Other 3:	Other 7:	
Other 4:	Other 8:	

Floatable Log FL2022-1051

Pilot: camposm@mwrd Date: 4/21/2022
 Boat: Debris Boat 1 (DB1) # of Pilots: 1
 # of Hoisters: 1 # of MLAS: 1

Routine Operations

Location (Waterways):

- No Zone 1: North Branch and North Shore Channel, Kinzie Street to Main Street
- No Zone 2: Chicago River and South Branch of the Chicago River, CRCW to Amtrak
- No Zone 3: South Branch Chicago River and South Fork of the SBCR, Amtrak to RAPS
- Yes Zone 4: Chicago Sanitary & Ship Canal, Damen Avenue to Cal-Sag Junction
- No Zone 5: Cal-Sag Channel and Little Calumet River, Bishop Ford to Cal-Sag Junction
- No Other Zone:

5.00 Est. Amt. of Debris from Routine Operations (Cubic Yards)
 (Note: one garbage bag = 50 gallons = 6.0 cubic feet = 0.25 cubic yards)



Special Operations (CSO Events)

Location (Waterways):

- A. Storm Number (If available at the time of Call out, or TBD and written in after event)
- B. All Clear Issued at: Date and Time (Call Systems Dispatcher at get official all clear)
- C. Start Time Date and Time (Must be within 24 hours of the all clear)
- D. Justification for delayed start if not within 24 hours of the all clear:

Mechanical failure: No	Unsafe conditions: No	
Fog: No	Limited Visibility: No	
Ice: No	Lightning: No	Other: No
Equipment icing: No	High Flow: No	
High Wind: No	Darkness: No	

E. Additional Comments:

Est. Amt. of Debris from Special Operations (Cubic Yards): 0.00
 (Note: one garbage bag = 50 gallons = 6.0 cubic feet = 0.25 cubic yards)

Description and Possible Source

Debris Type

Cans: No	Logs: Yes	Clothing/Apparel: No
Glass Bottles: No	Wood: No	Sporting Goods: No
Tree: No	Milk Crate: No	Rubber Material: No
Styrofoam: No	Condoms: No	Food: No
Plastic: No	Sanitary Napkin: No	Fish: No
Cardboard: No	Paper: No	
Other 1:	Other 5:	
Other 2:	Other 6:	
Other 3:	Other 7:	
Other 4:	Other 8:	

Floatable Log FL2022-1049

Pilot: vonheimburgk@mwr.org Date: 4/21/2022

Boat: Skimmer Boat 2 (SB2) # of Pilots: 1

of Hoisters: 0 # of MLAS: 1

Routine Operations

Location (Waterways):

- Yes Zone 1: North Branch and North Shore Channel, Kinzie Street to Main Street
- Yes Zone 2: Chicago River and South Branch of the Chicago River, CRCW to Amtrak
- No Zone 3: South Branch Chicago River and South Fork of the SBCR, Amtrak to RAPS
- No Zone 4: Chicago Sanitary & Ship Canal, Damen Avenue to Cal-Sag Junction
- No Zone 5: Cal-Sag Channel and Little Calumet River, Bishop Ford to Cal-Sag Junction
- No Other Zone:

0.50 Est. Amt. of Debris from Routine Operations (Cubic Yards)
 (Note: one garbage bag = 50 gallons = 6.0 cubic feet = 0.25 cubic yards)



Special Operations (CSO Events)

Location (Waterways):

- A. Storm Number (If available at the time of Call out, or TBD and written in after event)
- B. All Clear Issued at: Date and Time (Call Systems Dispatcher at get official all clear)
- C. Start Time Date and Time (Must be within 24 hours of the all clear)
- D. Justification for delayed start if not within 24 hours of the all clear:
 - Mechanical failure: No Unsafe conditions: No
 - Fog: No Limited Visibility: No
 - Ice: No Lightning: No Other: No
 - Equipment icing: No High Flow: No
 - High Wind: No Darkness: No

E. Additional Comments:

Est. Amt. of Debris from Special Operations (Cubic Yards): 0.00
 (Note: one garbage bag = 50 gallons = 6.0 cubic feet = 0.25 cubic yards)

Description and Possible Source

Debris Type

- | | | |
|--------------------|----------------------|----------------------|
| Cans: Yes | Logs: Yes | Clothing/Apparel: No |
| Glass Bottles: Yes | Wood: No | Sporting Goods: Yes |
| Tree: Yes | Milk Crate: No | Rubber Material: Yes |
| Styrofoam: Yes | Condoms: Yes | Food: Yes |
| Plastic: Yes | Sanitary Napkin: Yes | Fish: No |
| Cardboard: No | Paper: Yes | |
| Other 1: | Other 5: | |
| Other 2: | Other 6: | |
| Other 3: | Other 7: | |
| Other 4: | Other 8: | |

Floatable Log FL2022-1053

Pilot: vonheimburgk@mwrdd.org Date: 4/22/2022

Boat: Skimmer Boat 2 (SB2) # of Pilots: 1

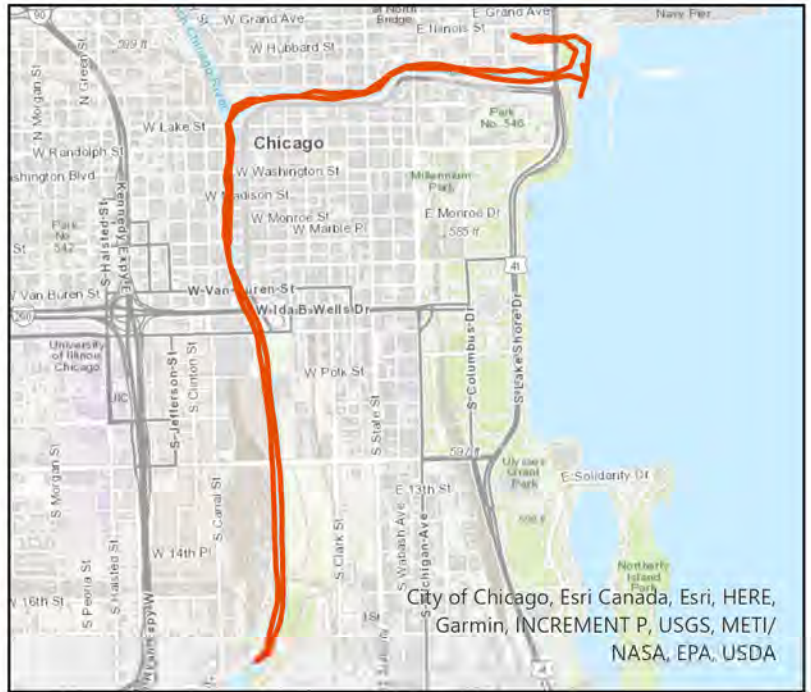
of Hoisters: 0 # of MLAS: 1

Routine Operations

Location (Waterways):

- No Zone 1: North Branch and North Shore Channel, Kinzie Street to Main Street
- Yes Zone 2: Chicago River and South Branch of the Chicago River, CRCW to Amtrak
- No Zone 3: South Branch Chicago River and South Fork of the SBCR, Amtrak to RAPS
- No Zone 4: Chicago Sanitary & Ship Canal, Damen Avenue to Cal-Sag Junction
- No Zone 5: Cal-Sag Channel and Little Calumet River, Bishop Ford to Cal-Sag Junction
- No Other Zone:

0.75 Est. Amt. of Debris from Routine Operations (Cubic Yards)
 (Note: one garbage bag = 50 gallons = 6.0 cubic feet = 0.25 cubic yards)



Special Operations (CSO Events)

Location (Waterways):

- A. Storm Number (If available at the time of Call out, or TBD and written in after event)
- B. All Clear Issued at: Date and Time (Call Systems Dispatcher at get official all clear)
- C. Start Time Date and Time (Must be within 24 hours of the all clear)
- D. Justification for delayed start if not within 24 hours of the all clear:

Mechanical failure: No	Unsafe conditions: No	
Fog: No	Limited Visibility: No	
Ice: No	Lightning: No	Other: No
Equipment icing: No	High Flow: No	
High Wind: No	Darkness: No	

E. Additional Comments:

Est. Amt. of Debris from Special Operations (Cubic Yards): 0.00
 (Note: one garbage bag = 50 gallons = 6.0 cubic feet = 0.25 cubic yards)

Description and Possible Source

Debris Type

Cans: Yes	Logs: No	Clothing/Apparel: No
Glass Bottles: Yes	Wood: No	Sporting Goods: No
Tree: Yes	Milk Crate: No	Rubber Material: Yes
Styrofoam: Yes	Condoms: Yes	Food: Yes
Plastic: Yes	Sanitary Napkin: Yes	Fish: No
Cardboard: No	Paper: Yes	
Other 1:	Other 5:	
Other 2:	Other 6:	
Other 3:	Other 7:	
Other 4:	Other 8:	

Floatable Log FL2022-1054

Pilot: camposm@mwrdr Date: 4/22/2022
 Boat: Debris Boat 1 (DB1) # of Pilots: 1
 # of Hoisters: 1 # of MLAS: 1

Routine Operations

Location (Waterways):

- No Zone 1: North Branch and North Shore Channel, Kinzie Street to Main Street
- No Zone 2: Chicago River and South Branch of the Chicago River, CRCW to Amtrak
- No Zone 3: South Branch Chicago River and South Fork of the SBCR, Amtrak to RAPS
- Yes Zone 4: Chicago Sanitary & Ship Canal, Damen Avenue to Cal-Sag Junction
- No Zone 5: Cal-Sag Channel and Little Calumet River, Bishop Ford to Cal-Sag Junction
- No Other Zone:

5.00 Est. Amt. of Debris from Routine Operations (Cubic Yards)
 (Note: one garbage bag = 50 gallons = 6.0 cubic feet = 0.25 cubic yards)



Special Operations (CSO Events)

Location (Waterways):

- A. Storm Number (If available at the time of Call out, or TBD and written in after event)
- B. All Clear Issued at: Date and Time (Call Systems Dispatcher at get official all clear)
- C. Start Time Date and Time (Must be within 24 hours of the all clear)
- D. Justification for delayed start if not within 24 hours of the all clear:
 - Mechanical failure: No Unsafe conditions: No
 - Fog: No Limited Visibility: No
 - Ice: No Lightning: No Other: No
 - Equipment icing: No High Flow: No
 - High Wind: No Darkness: No

E. Additional Comments:

Est. Amt. of Debris from Special Operations (Cubic Yards): 0.00
 (Note: one garbage bag = 50 gallons = 6.0 cubic feet = 0.25 cubic yards)

Description and Possible Source

Debris Type

- | | | |
|-------------------|---------------------|----------------------|
| Cans: No | Logs: Yes | Clothing/Apparel: No |
| Glass Bottles: No | Wood: No | Sporting Goods: No |
| Tree: No | Milk Crate: No | Rubber Material: No |
| Styrofoam: No | Condoms: No | Food: No |
| Plastic: No | Sanitary Napkin: No | Fish: No |
| Cardboard: No | Paper: No | |
| Other 1: | Other 5: | |
| Other 2: | Other 6: | |
| Other 3: | Other 7: | |
| Other 4: | Other 8: | |

Floatable Log FL2022-1052

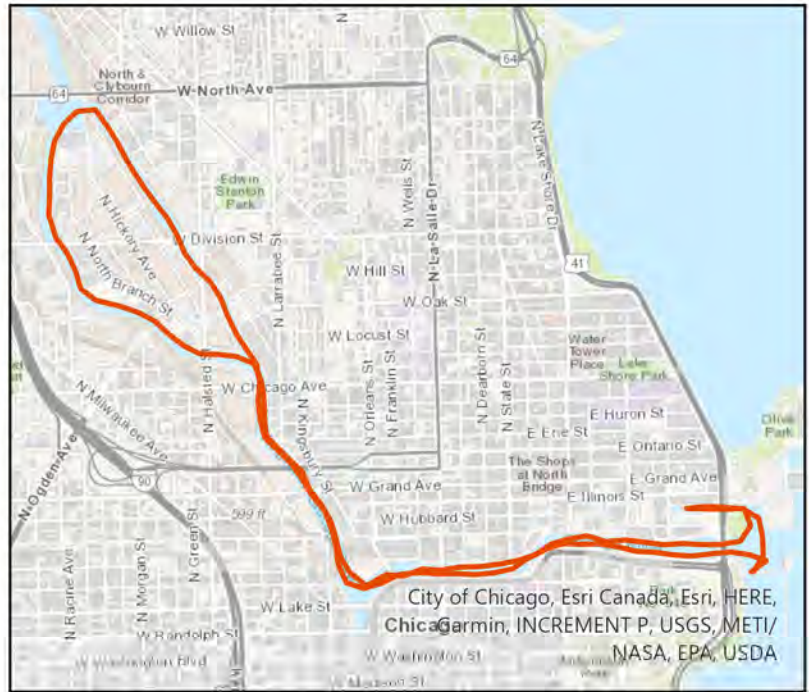
Pilot: patelk6@mwrdd.org Date: 4/22/2022
 Boat: Skimmer Boat 1 (SB1) # of Pilots: 1
 # of Hoisters: 0 # of MLAS: 1

Routine Operations

Location (Waterways):

- Yes Zone 1: North Branch and North Shore Channel, Kinzie Street to Main Street
- Yes Zone 2: Chicago River and South Branch of the Chicago River, CRCW to Amtrak
- No Zone 3: South Branch Chicago River and South Fork of the SBCR, Amtrak to RAPS
- No Zone 4: Chicago Sanitary & Ship Canal, Damen Avenue to Cal-Sag Junction
- No Zone 5: Cal-Sag Channel and Little Calumet River, Bishop Ford to Cal-Sag Junction
- No Other Zone:

0.25 Est. Amt. of Debris from Routine Operations (Cubic Yards)
 (Note: one garbage bag = 50 gallons = 6.0 cubic feet = 0.25 cubic yards)



Special Operations (CSO Events)

Location (Waterways):

- A. Storm Number (If available at the time of Call out, or TBD and written in after event)
- B. All Clear Issued at: Date and Time (Call Systems Dispatcher at get official all clear)
- C. Start Time Date and Time (Must be within 24 hours of the all clear)
- D. Justification for delayed start if not within 24 hours of the all clear:

Mechanical failure: No	Unsafe conditions: No	
Fog: No	Limited Visibility: No	
Ice: No	Lightning: No	Other: No
Equipment icing: No	High Flow: No	
High Wind: No	Darkness: No	

E. Additional Comments:

Est. Amt. of Debris from Special Operations (Cubic Yards): 0.00
 (Note: one garbage bag = 50 gallons = 6.0 cubic feet = 0.25 cubic yards)

Description and Possible Source

Debris Type

Cans: Yes	Logs: Yes	Clothing/Apparel: No
Glass Bottles: Yes	Wood: No	Sporting Goods: No
Tree: Yes	Milk Crate: No	Rubber Material: No
Styrofoam: Yes	Condoms: No	Food: No
Plastic: Yes	Sanitary Napkin: No	Fish: No
Cardboard: No	Paper: Yes	
Other 1:	Other 5:	
Other 2:	Other 6:	
Other 3:	Other 7:	
Other 4:	Other 8:	

Floatable Log FL2022-1055

Pilot: vonheimburgk@mwrdr.org Date: 4/25/2022

Boat: Skimmer Boat 2 (SB2) # of Pilots: 1

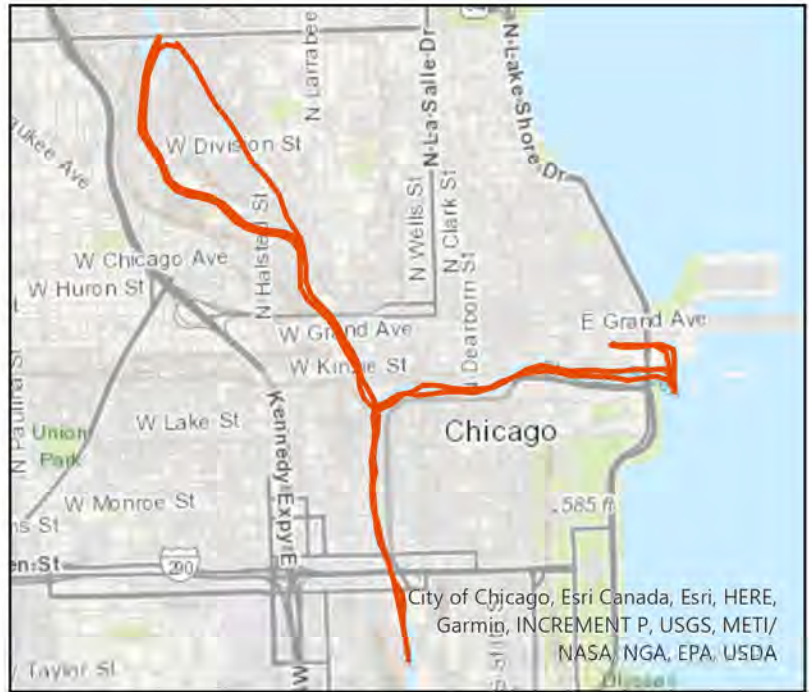
of Hoisters: 0 # of MLAS: 1

Routine Operations

Location (Waterways):

- Yes Zone 1: North Branch and North Shore Channel, Kinzie Street to Main Street
- Yes Zone 2: Chicago River and South Branch of the Chicago River, CRCW to Amtrak
- No Zone 3: South Branch Chicago River and South Fork of the SBCR, Amtrak to RAPS
- No Zone 4: Chicago Sanitary & Ship Canal, Damen Avenue to Cal-Sag Junction
- No Zone 5: Cal-Sag Channel and Little Calumet River, Bishop Ford to Cal-Sag Junction
- No Other Zone:

1.50 Est. Amt. of Debris from Routine Operations (Cubic Yards)
 (Note: one garbage bag = 50 gallons = 6.0 cubic feet = 0.25 cubic yards)



Special Operations (CSO Events)

Location (Waterways):

- A. Storm Number (If available at the time of Call out, or TBD and written in after event)
- B. All Clear Issued at: Date and Time (Call Systems Dispatcher at get official all clear)
- C. Start Time Date and Time (Must be within 24 hours of the all clear)
- D. Justification for delayed start if not within 24 hours of the all clear:
 - Mechanical failure: No Unsafe conditions: No
 - Fog: No Limited Visibility: No
 - Ice: No Lightning: No Other: No
 - Equipment icing: No High Flow: No
 - High Wind: No Darkness: No

E. Additional Comments:

Est. Amt. of Debris from Special Operations (Cubic Yards): 0.00
 (Note: one garbage bag = 50 gallons = 6.0 cubic feet = 0.25 cubic yards)

Description and Possible Source

Debris Type

- | | | |
|--------------------|----------------------|----------------------|
| Cans: Yes | Logs: Yes | Clothing/Apparel: No |
| Glass Bottles: Yes | Wood: No | Sporting Goods: Yes |
| Tree: Yes | Milk Crate: No | Rubber Material: Yes |
| Styrofoam: Yes | Condoms: Yes | Food: Yes |
| Plastic: Yes | Sanitary Napkin: Yes | Fish: No |
| Cardboard: Yes | Paper: Yes | |
-
- | | |
|--|----------|
| Other 1: seat cushion | Other 5: |
| Other 2: 3 Large visqueen sheets. | Other 6: |
| Other 3: 3 Logs on deck from NBCR | Other 7: |
| Other 4: 1 Tree taken to lifted railroad bridge. | Other 8: |

Floatable Log FL2022-1056

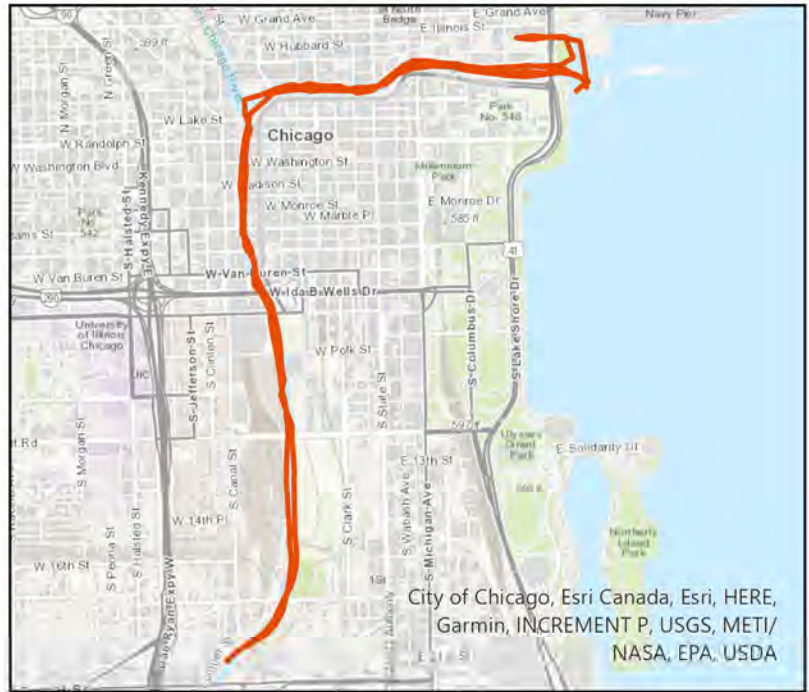
Pilot: patelk6@mwrdd.org Date: 4/25/2022
 Boat: Skimmer Boat 1 (SB1) # of Pilots: 1
 # of Hoisters: 0 # of MLAS: 1

Routine Operations

Location (Waterways):

- No Zone 1: North Branch and North Shore Channel, Kinzie Street to Main Street
- Yes Zone 2: Chicago River and South Branch of the Chicago River, CRCW to Amtrak
- No Zone 3: South Branch Chicago River and South Fork of the SBCR, Amtrak to RAPS
- No Zone 4: Chicago Sanitary & Ship Canal, Damen Avenue to Cal-Sag Junction
- No Zone 5: Cal-Sag Channel and Little Calumet River, Bishop Ford to Cal-Sag Junction
- No Other Zone:

0.10 Est. Amt. of Debris from Routine Operations (Cubic Yards)
 (Note: one garbage bag = 50 gallons = 6.0 cubic feet = 0.25 cubic yards)



Special Operations (CSO Events)

Location (Waterways):

- A. Storm Number (If available at the time of Call out, or TBD and written in after event)
- B. All Clear Issued at: Date and Time (Call Systems Dispatcher at get official all clear)
- C. Start Time Date and Time (Must be within 24 hours of the all clear)
- D. Justification for delayed start if not within 24 hours of the all clear:

Mechanical failure: No	Unsafe conditions: No	
Fog: No	Limited Visibility: No	
Ice: No	Lightning: No	Other: No
Equipment icing: No	High Flow: No	
High Wind: No	Darkness: No	

E. Additional Comments:

Est. Amt. of Debris from Special Operations (Cubic Yards): 0.00
 (Note: one garbage bag = 50 gallons = 6.0 cubic feet = 0.25 cubic yards)

Description and Possible Source

Debris Type

Cans: Yes	Logs: No	Clothing/Apparel: No
Glass Bottles: Yes	Wood: No	Sporting Goods: No
Tree: Yes	Milk Crate: No	Rubber Material: No
Styrofoam: Yes	Condoms: No	Food: No
Plastic: Yes	Sanitary Napkin: No	Fish: No
Cardboard: No	Paper: Yes	
Other 1:	Other 5:	
Other 2:	Other 6:	
Other 3:	Other 7:	
Other 4:	Other 8:	

Floatable Log FL2022-1058

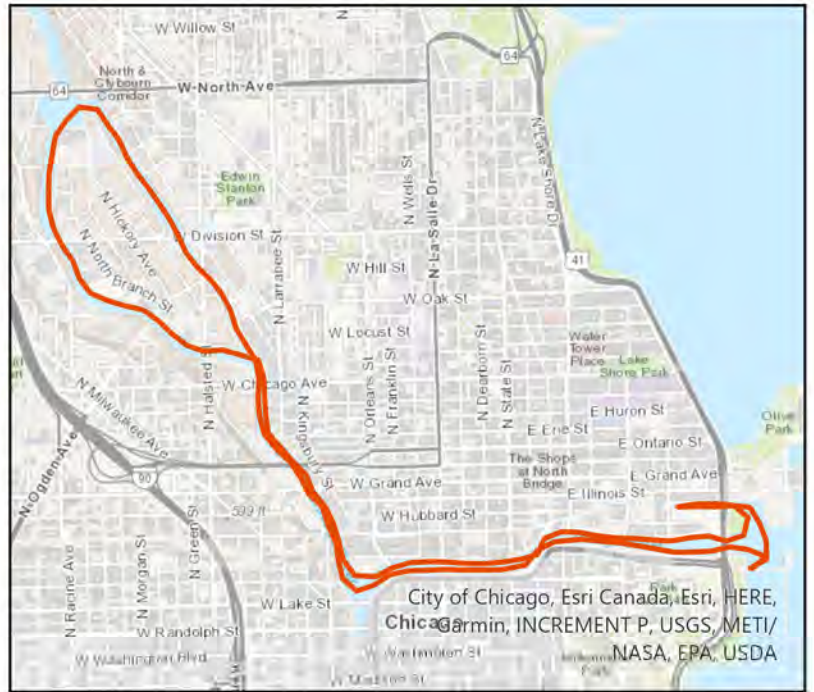
Pilot: patelk6@mwrld.org Date: 4/26/2022
 Boat: Skimmer Boat 1 (SB1) # of Pilots: 1
 # of Hoisters: 0 # of MLAS: 1

Routine Operations

Location (Waterways):

- Yes Zone 1: North Branch and North Shore Channel, Kinzie Street to Main Street
- Yes Zone 2: Chicago River and South Branch of the Chicago River, CRCW to Amtrak
- No Zone 3: South Branch Chicago River and South Fork of the SBCR, Amtrak to RAPS
- No Zone 4: Chicago Sanitary & Ship Canal, Damen Avenue to Cal-Sag Junction
- No Zone 5: Cal-Sag Channel and Little Calumet River, Bishop Ford to Cal-Sag Junction
- No Other Zone:

0.10 Est. Amt. of Debris from Routine Operations (Cubic Yards)
 (Note: one garbage bag = 50 gallons = 6.0 cubic feet = 0.25 cubic yards)



Special Operations (CSO Events)

Location (Waterways):

- A. Storm Number (If available at the time of Call out, or TBD and written in after event)
- B. All Clear Issued at: Date and Time (Call Systems Dispatcher at get official all clear)
- C. Start Time Date and Time (Must be within 24 hours of the all clear)
- D. Justification for delayed start if not within 24 hours of the all clear:

Mechanical failure: No	Unsafe conditions: No	
Fog: No	Limited Visibility: No	
Ice: No	Lightning: No	Other: No
Equipment icing: No	High Flow: No	
High Wind: No	Darkness: No	

E. Additional Comments:

Est. Amt. of Debris from Special Operations (Cubic Yards): 0.00
 (Note: one garbage bag = 50 gallons = 6.0 cubic feet = 0.25 cubic yards)

Description and Possible Source

Debris Type

Cans: No	Logs: No	Clothing/Apparel: No
Glass Bottles: Yes	Wood: No	Sporting Goods: No
Tree: Yes	Milk Crate: No	Rubber Material: No
Styrofoam: No	Condoms: No	Food: No
Plastic: Yes	Sanitary Napkin: No	Fish: No
Cardboard: No	Paper: No	
Other 1:	Other 5:	
Other 2:	Other 6:	
Other 3:	Other 7:	
Other 4:	Other 8:	

Floatable Log FL2022-1057

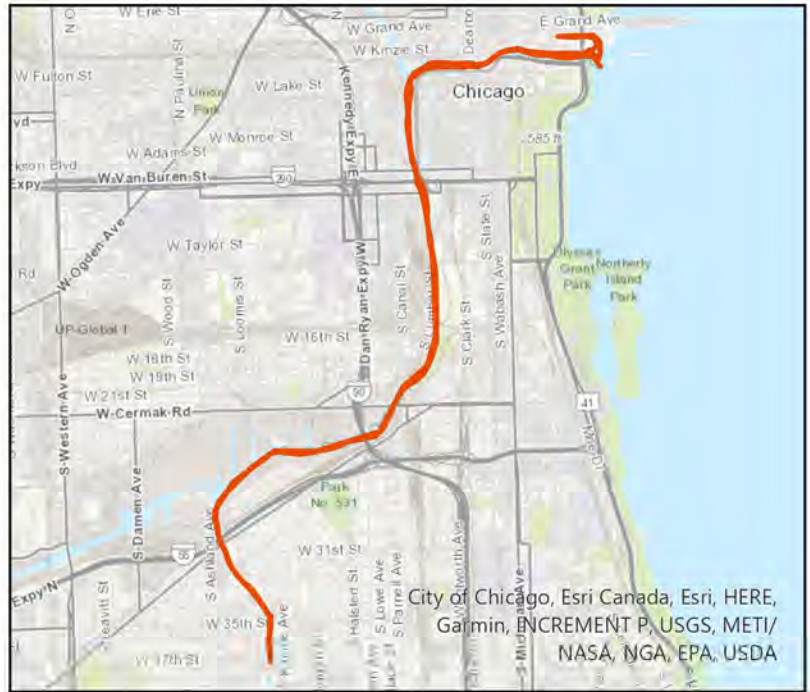
Pilot: vonheimburgk@mwr.org Date: 4/26/2022
 Boat: Skimmer Boat 2 (SB2) # of Pilots: 1
 # of Hoisters: 0 # of MLAS: 1

Routine Operations

Location (Waterways):

- No Zone 1: North Branch and North Shore Channel, Kinzie Street to Main Street
- Yes Zone 2: Chicago River and South Branch of the Chicago River, CRCW to Amtrak
- Yes Zone 3: South Branch Chicago River and South Fork of the SBCR, Amtrak to RAPS
- No Zone 4: Chicago Sanitary & Ship Canal, Damen Avenue to Cal-Sag Junction
- No Zone 5: Cal-Sag Channel and Little Calumet River, Bishop Ford to Cal-Sag Junction
- No Other Zone:

2.50 Est. Amt. of Debris from Routine Operations (Cubic Yards)
 (Note: one garbage bag = 50 gallons = 6.0 cubic feet = 0.25 cubic yards)



Special Operations (CSO Events)

Location (Waterways):

- A. Storm Number (If available at the time of Call out, or TBD and written in after event)
- B. All Clear Issued at: Date and Time (Call Systems Dispatcher at get official all clear)
- C. Start Time Date and Time (Must be within 24 hours of the all clear)
- D. Justification for delayed start if not within 24 hours of the all clear:

Mechanical failure: No	Unsafe conditions: No	
Fog: No	Limited Visibility: No	
Ice: No	Lightning: No	Other: No
Equipment icing: No	High Flow: No	
High Wind: No	Darkness: No	
- E. Additional Comments:

Est. Amt. of Debris from Special Operations (Cubic Yards): 0.00
 (Note: one garbage bag = 50 gallons = 6.0 cubic feet = 0.25 cubic yards)

Description and Possible Source

Debris Type

- | | | |
|--------------------|----------------------|----------------------|
| Cans: Yes | Logs: No | Clothing/Apparel: No |
| Glass Bottles: Yes | Wood: No | Sporting Goods: Yes |
| Tree: Yes | Milk Crate: No | Rubber Material: Yes |
| Styrofoam: Yes | Condoms: Yes | Food: Yes |
| Plastic: Yes | Sanitary Napkin: Yes | Fish: No |
| Cardboard: No | Paper: Yes | |
| Other 1: | Other 5: | |
| Other 2: | Other 6: | |
| Other 3: | Other 7: | |
| Other 4: | Other 8: | |

Floatable Log FL2022-1062

Pilot: vonheimburgk@mwrdd.org Date: 4/27/2022

Boat: Skimmer Boat 2 (SB2) # of Pilots: 1

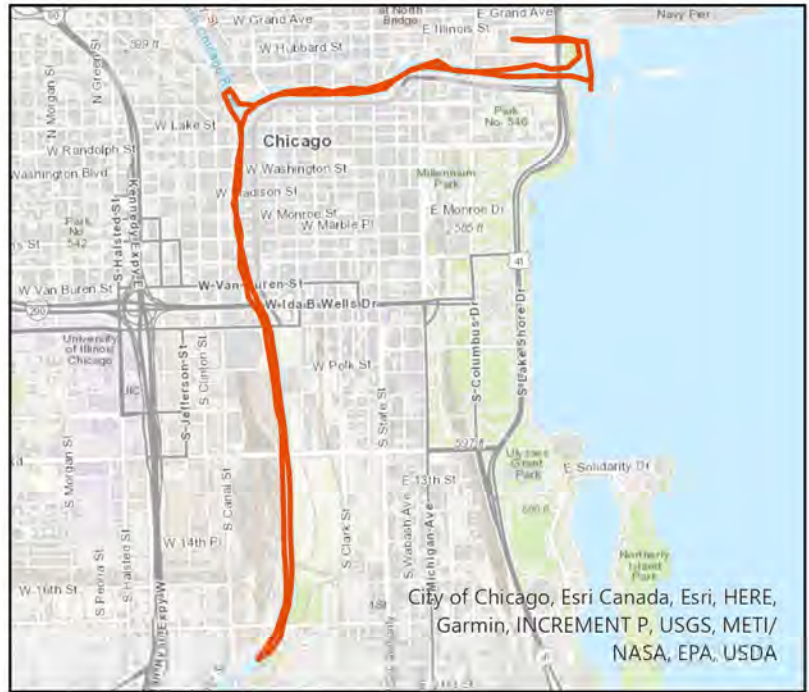
of Hoisters: 0 # of MLAS: 1

Routine Operations

Location (Waterways):

- No Zone 1: North Branch and North Shore Channel, Kinzie Street to Main Street
- Yes Zone 2: Chicago River and South Branch of the Chicago River, CRCW to Amtrak
- No Zone 3: South Branch Chicago River and South Fork of the SBCR, Amtrak to RAPS
- No Zone 4: Chicago Sanitary & Ship Canal, Damen Avenue to Cal-Sag Junction
- No Zone 5: Cal-Sag Channel and Little Calumet River, Bishop Ford to Cal-Sag Junction
- No Other Zone:

1.50 Est. Amt. of Debris from Routine Operations (Cubic Yards)
 (Note: one garbage bag = 50 gallons = 6.0 cubic feet = 0.25 cubic yards)



Special Operations (CSO Events)

Location (Waterways):

- A. Storm Number (If available at the time of Call out, or TBD and written in after event)
- B. All Clear Issued at: Date and Time (Call Systems Dispatcher at get official all clear)
- C. Start Time Date and Time (Must be within 24 hours of the all clear)
- D. Justification for delayed start if not within 24 hours of the all clear:
 - Mechanical failure: No Unsafe conditions: No
 - Fog: No Limited Visibility: No
 - Ice: No Lightning: No Other: No
 - Equipment icing: No High Flow: No
 - High Wind: No Darkness: No

E. Additional Comments:

Est. Amt. of Debris from Special Operations (Cubic Yards): 0.00
 (Note: one garbage bag = 50 gallons = 6.0 cubic feet = 0.25 cubic yards)

Description and Possible Source

Debris Type

- Cans: Yes
- Glass Bottles: Yes
- Tree: Yes
- Styrofoam: Yes
- Plastic: Yes
- Cardboard: No
- Logs: Yes
- Wood: No
- Milk Crate: No
- Condoms: No
- Sanitary Napkin: No
- Paper: Yes
- Clothing/Apparel: No
- Sporting Goods: No
- Rubber Material: Yes
- Food: No
- Fish: No
- Other 1:
- Other 2:
- Other 3:
- Other 4:
- Other 5:
- Other 6:
- Other 7:
- Other 8:

Floatable Log FL2022-1061

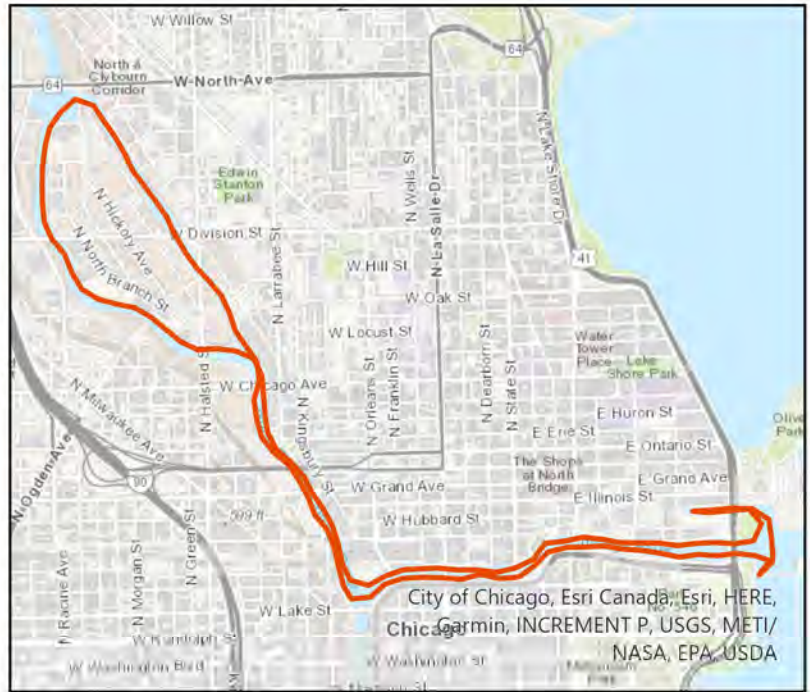
Pilot: patelk6@mwrdr.org Date: 4/27/2022
 Boat: Skimmer Boat 1 (SB1) # of Pilots: 1
 # of Hoisters: 0 # of MLAS: 1

Routine Operations

Location (Waterways):

- Yes Zone 1: North Branch and North Shore Channel, Kinzie Street to Main Street
- Yes Zone 2: Chicago River and South Branch of the Chicago River, CRCW to Amtrak
- No Zone 3: South Branch Chicago River and South Fork of the SBCR, Amtrak to RAPS
- No Zone 4: Chicago Sanitary & Ship Canal, Damen Avenue to Cal-Sag Junction
- No Zone 5: Cal-Sag Channel and Little Calumet River, Bishop Ford to Cal-Sag Junction
- No Other Zone:

0.10 Est. Amt. of Debris from Routine Operations (Cubic Yards)
 (Note: one garbage bag = 50 gallons = 6.0 cubic feet = 0.25 cubic yards)



Special Operations (CSO Events)

Location (Waterways):

- A. Storm Number (If available at the time of Call out, or TBD and written in after event)
- B. All Clear Issued at: Date and Time (Call Systems Dispatcher at get official all clear)
- C. Start Time Date and Time (Must be within 24 hours of the all clear)
- D. Justification for delayed start if not within 24 hours of the all clear:

Mechanical failure: No	Unsafe conditions: No	
Fog: No	Limited Visibility: No	
Ice: No	Lightning: No	Other: No
Equipment icing: No	High Flow: No	
High Wind: No	Darkness: No	

E. Additional Comments:

Est. Amt. of Debris from Special Operations (Cubic Yards): 0.00
 (Note: one garbage bag = 50 gallons = 6.0 cubic feet = 0.25 cubic yards)

Description and Possible Source

Debris Type

Cans: Yes	Logs: No	Clothing/Apparel: No
Glass Bottles: No	Wood: No	Sporting Goods: No
Tree: No	Milk Crate: No	Rubber Material: No
Styrofoam: Yes	Condoms: No	Food: No
Plastic: Yes	Sanitary Napkin: No	Fish: No
Cardboard: No	Paper: No	
Other 1:	Other 5:	
Other 2:	Other 6:	
Other 3:	Other 7:	
Other 4:	Other 8:	

Floatable Log FL2022-1059

Pilot: camposm@mwrld Date: 4/27/2022
 Boat: Debris Boat 1 (DB1) # of Pilots: 1
 # of Hoisters: 1 # of MLAS: 1

Routine Operations

Location (Waterways):

- No Zone 1: North Branch and North Shore Channel, Kinzie Street to Main Street
- No Zone 2: Chicago River and South Branch of the Chicago River, CRCW to Amtrak
- No Zone 3: South Branch Chicago River and South Fork of the SBCR, Amtrak to RAPS
- Yes Zone 4: Chicago Sanitary & Ship Canal, Damen Avenue to Cal-Sag Junction
- No Zone 5: Cal-Sag Channel and Little Calumet River, Bishop Ford to Cal-Sag Junction
- No Other Zone:

15.0 Est. Amt. of Debris from Routine Operations (Cubic Yards)
 (Note: one garbage bag = 50 gallons = 6.0 cubic feet = 0.25 cubic yards)



Special Operations (CSO Events)

Location (Waterways):

- A. Storm Number (If available at the time of Call out, or TBD and written in after event)
- B. All Clear Issued at: Date and Time (Call Systems Dispatcher at get official all clear)
- C. Start Time Date and Time (Must be within 24 hours of the all clear)
- D. Justification for delayed start if not within 24 hours of the all clear:
 - Mechanical failure: No Unsafe conditions: No
 - Fog: No Limited Visibility: No
 - Ice: No Lightning: No Other: No
 - Equipment icing: No High Flow: No
 - High Wind: No Darkness: No

E. Additional Comments:

Est. Amt. of Debris from Special Operations (Cubic Yards): 0.00
 (Note: one garbage bag = 50 gallons = 6.0 cubic feet = 0.25 cubic yards)

Description and Possible Source

Debris Type

- Cans: No Logs: Yes Clothing/Apparel: No
- Glass Bottles: No Wood: No Sporting Goods: No
- Tree: No Milk Crate: No Rubber Material: No
- Styrofoam: No Condoms: No Food: No
- Plastic: No Sanitary Napkin: No Fish: No
- Cardboard: No Paper: No
- Other 1: Other 5:
- Other 2: Other 6:
- Other 3: Other 7:
- Other 4: Other 8:

Floatable Log FL2022-1063

Pilot: vonheimburgk@mwrdd.org Date: 4/28/2022

Boat: Skimmer Boat 2 (SB2) # of Pilots: 1

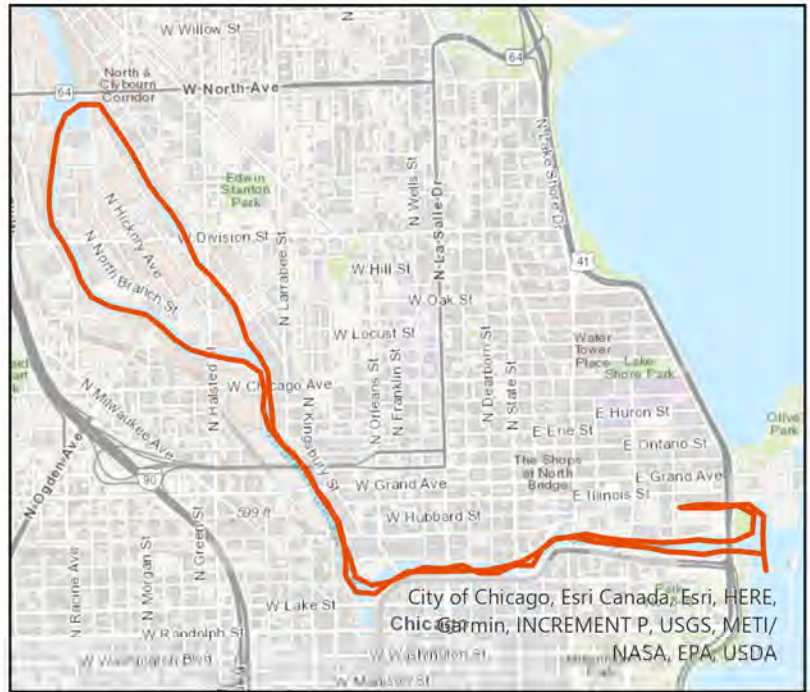
of Hoisters: 0 # of MLAS: 1

Routine Operations

Location (Waterways):

- Yes Zone 1: North Branch and North Shore Channel, Kinzie Street to Main Street
- Yes Zone 2: Chicago River and South Branch of the Chicago River, CRCW to Amtrak
- No Zone 3: South Branch Chicago River and South Fork of the SBCR, Amtrak to RAPS
- No Zone 4: Chicago Sanitary & Ship Canal, Damen Avenue to Cal-Sag Junction
- No Zone 5: Cal-Sag Channel and Little Calumet River, Bishop Ford to Cal-Sag Junction
- No Other Zone:

1.00 Est. Amt. of Debris from Routine Operations (Cubic Yards)
 (Note: one garbage bag = 50 gallons = 6.0 cubic feet = 0.25 cubic yards)



Special Operations (CSO Events)

Location (Waterways):

- A. Storm Number (If available at the time of Call out, or TBD and written in after event)
- B. All Clear Issued at: Date and Time (Call Systems Dispatcher at get official all clear)
- C. Start Time Date and Time (Must be within 24 hours of the all clear)
- D. Justification for delayed start if not within 24 hours of the all clear:

Mechanical failure: No	Unsafe conditions: No	
Fog: No	Limited Visibility: No	
Ice: No	Lightning: No	Other: No
Equipment icing: No	High Flow: No	
High Wind: No	Darkness: No	

E. Additional Comments:

Est. Amt. of Debris from Special Operations (Cubic Yards): 0.00
 (Note: one garbage bag = 50 gallons = 6.0 cubic feet = 0.25 cubic yards)

Description and Possible Source

Debris Type

Cans: Yes	Logs: Yes	Clothing/Apparel: No
Glass Bottles: Yes	Wood: No	Sporting Goods: Yes
Tree: Yes	Milk Crate: No	Rubber Material: Yes
Styrofoam: Yes	Condoms: Yes	Food: Yes
Plastic: Yes	Sanitary Napkin: Yes	Fish: No
Cardboard: No	Paper: Yes	
Other 1:	Other 5:	
Other 2:	Other 6:	
Other 3:	Other 7:	
Other 4:	Other 8:	

Floatable Log FL2022-1065

Pilot: camposm@mwrd Date: 4/28/2022
 Boat: Debris Boat 1 (DB1) # of Pilots: 1
 # of Hoisters: 1 # of MLAS: 1

Routine Operations

Location (Waterways):

- No Zone 1: North Branch and North Shore Channel, Kinzie Street to Main Street
- No Zone 2: Chicago River and South Branch of the Chicago River, CRCW to Amtrak
- No Zone 3: South Branch Chicago River and South Fork of the SBCR, Amtrak to RAPS
- Yes Zone 4: Chicago Sanitary & Ship Canal, Damen Avenue to Cal-Sag Junction
- No Zone 5: Cal-Sag Channel and Little Calumet River, Bishop Ford to Cal-Sag Junction
- No Other Zone:

15.0 Est. Amt. of Debris from Routine Operations (Cubic Yards)
 (Note: one garbage bag = 50 gallons = 6.0 cubic feet = 0.25 cubic yards)



Special Operations (CSO Events)

Location (Waterways):

- A. Storm Number (If available at the time of Call out, or TBD and written in after event)
- B. All Clear Issued at: Date and Time (Call Systems Dispatcher at get official all clear)
- C. Start Time Date and Time (Must be within 24 hours of the all clear)
- D. Justification for delayed start if not within 24 hours of the all clear:
 - Mechanical failure: No Unsafe conditions: No
 - Fog: No Limited Visibility: No
 - Ice: No Lightning: No Other: No
 - Equipment icing: No High Flow: No
 - High Wind: No Darkness: No

E. Additional Comments:

Est. Amt. of Debris from Special Operations (Cubic Yards): 0.00
 (Note: one garbage bag = 50 gallons = 6.0 cubic feet = 0.25 cubic yards)

Description and Possible Source

Debris Type

- | | | |
|-------------------|---------------------|----------------------|
| Cans: No | Logs: Yes | Clothing/Apparel: No |
| Glass Bottles: No | Wood: No | Sporting Goods: No |
| Tree: No | Milk Crate: No | Rubber Material: No |
| Styrofoam: No | Condoms: No | Food: No |
| Plastic: No | Sanitary Napkin: No | Fish: No |
| Cardboard: No | Paper: No | |
| Other 1: | Other 5: | |
| Other 2: | Other 6: | |
| Other 3: | Other 7: | |
| Other 4: | Other 8: | |

Floatable Log FL2022-1064

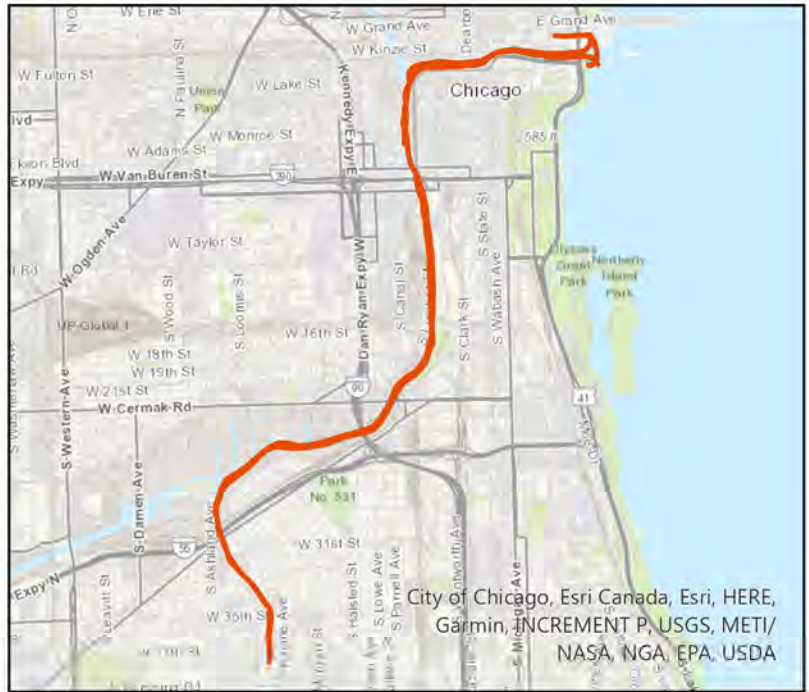
Pilot: patelk6@mwrdd.org Date: 4/28/2022
 Boat: Skimmer Boat 1 (SB1) # of Pilots: 1
 # of Hoisters: 0 # of MLAS: 0

Routine Operations

Location (Waterways):

- No Zone 1: North Branch and North Shore Channel, Kinzie Street to Main Street
- Yes Zone 2: Chicago River and South Branch of the Chicago River, CRCW to Amtrak
- Yes Zone 3: South Branch Chicago River and South Fork of the SBCR, Amtrak to RAPS
- No Zone 4: Chicago Sanitary & Ship Canal, Damen Avenue to Cal-Sag Junction
- No Zone 5: Cal-Sag Channel and Little Calumet River, Bishop Ford to Cal-Sag Junction
- No Other Zone:

0.10 Est. Amt. of Debris from Routine Operations (Cubic Yards)
 (Note: one garbage bag = 50 gallons = 6.0 cubic feet = 0.25 cubic yards)



Special Operations (CSO Events)

Location (Waterways):

- A. Storm Number (If available at the time of Call out, or TBD and written in after event)
- B. All Clear Issued at: Date and Time (Call Systems Dispatcher at get official all clear)
- C. Start Time Date and Time (Must be within 24 hours of the all clear)
- D. Justification for delayed start if not within 24 hours of the all clear:
 - Mechanical failure: No Unsafe conditions: No
 - Fog: No Limited Visibility: No
 - Ice: No Lightning: No Other: No
 - Equipment icing: No High Flow: No
 - High Wind: No Darkness: No

E. Additional Comments:

Est. Amt. of Debris from Special Operations (Cubic Yards): 0.00
 (Note: one garbage bag = 50 gallons = 6.0 cubic feet = 0.25 cubic yards)

Description and Possible Source

Debris Type

- | | | |
|--------------------|---------------------|----------------------|
| Cans: Yes | Logs: No | Clothing/Apparel: No |
| Glass Bottles: Yes | Wood: No | Sporting Goods: No |
| Tree: No | Milk Crate: No | Rubber Material: No |
| Styrofoam: Yes | Condoms: No | Food: No |
| Plastic: Yes | Sanitary Napkin: No | Fish: No |
| Cardboard: No | Paper: No | |
| Other 1: | Other 5: | |
| Other 2: | Other 6: | |
| Other 3: | Other 7: | |
| Other 4: | Other 8: | |

Floatable Log FL2022-1068

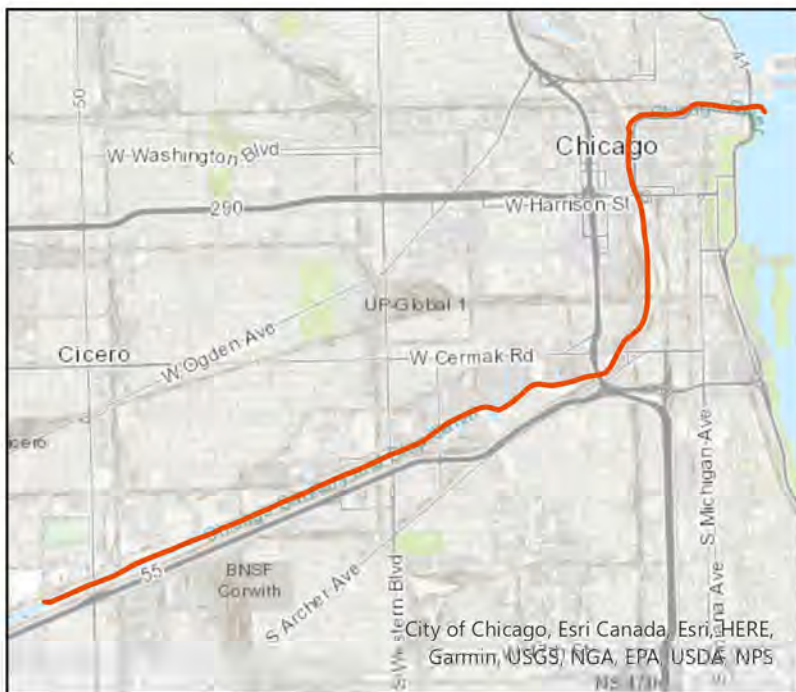
Pilot: camposm@mwrd Date: 4/29/2022
Boat: Debris Boat 1 (DB1) # of Pilots: 1
of Hoisters: 1 # of MLAS: 1

Routine Operations

Location (Waterways):

- No Zone 1: North Branch and North Shore Channel, Kinzie Street to Main Street
- Yes Zone 2: Chicago River and South Branch of the Chicago River, CRCW to Amtrak
- Yes Zone 3: South Branch Chicago River and South Fork of the SBCR, Amtrak to RAPS
- Yes Zone 4: Chicago Sanitary & Ship Canal, Damen Avenue to Cal-Sag Junction
- No Zone 5: Cal-Sag Channel and Little Calumet River, Bishop Ford to Cal-Sag Junction
- No Other Zone:

0.00 Est. Amt. of Debris from Routine Operations (Cubic Yards)
(Note: one garbage bag = 50 gallons = 6.0 cubic feet = 0.25 cubic yards)



Special Operations (CSO Events)

Location (Waterways):

- A. Storm Number (If available at the time of Call out, or TBD and written in after event)
- B. All Clear Issued at: Date and Time (Call Systems Dispatcher at get official all clear)
- C. Start Time Date and Time (Must be within 24 hours of the all clear)
- D. Justification for delayed start if not within 24 hours of the all clear:

Mechanical failure: No	Unsafe conditions: No	
Fog: No	Limited Visibility: No	
Ice: No	Lightning: No	Other: No
Equipment icing: No	High Flow: No	
High Wind: No	Darkness: No	

E. Additional Comments:

Est. Amt. of Debris from Special Operations (Cubic Yards): 0.00
(Note: one garbage bag = 50 gallons = 6.0 cubic feet = 0.25 cubic yards)

Description and Possible Source

Debris Type

Cans: No	Logs: No	Clothing/Apparel: No
Glass Bottles: No	Wood: No	Sporting Goods: No
Tree: No	Milk Crate: No	Rubber Material: No
Styrofoam: No	Condoms: No	Food: No
Plastic: No	Sanitary Napkin: No	Fish: No
Cardboard: No	Paper: No	
Other 1:	Other 5:	
Other 2:	Other 6:	
Other 3:	Other 7:	
Other 4:	Other 8:	

Floatable Log FL2022-1066

Pilot: vonheimburgk@mwrdr.org Date: 4/29/2022

Boat: Skimmer Boat 2 (SB2) # of Pilots: 1

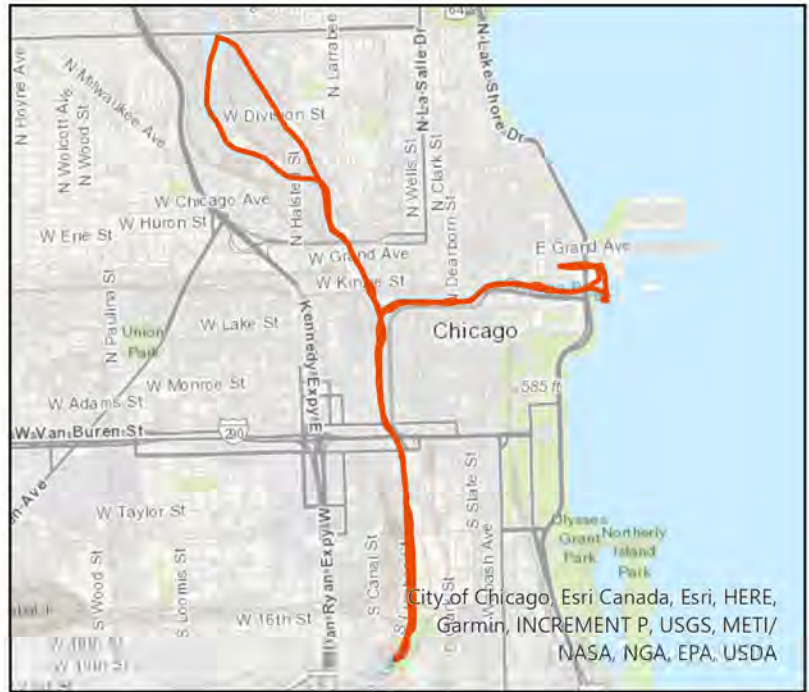
of Hoisters: 0 # of MLAS: 1

Routine Operations

Location (Waterways):

- Yes Zone 1: North Branch and North Shore Channel, Kinzie Street to Main Street
- Yes Zone 2: Chicago River and South Branch of the Chicago River, CRCW to Amtrak
- No Zone 3: South Branch Chicago River and South Fork of the SBCR, Amtrak to RAPS
- No Zone 4: Chicago Sanitary & Ship Canal, Damen Avenue to Cal-Sag Junction
- No Zone 5: Cal-Sag Channel and Little Calumet River, Bishop Ford to Cal-Sag Junction
- No Other Zone:

2.00 Est. Amt. of Debris from Routine Operations (Cubic Yards)
 (Note: one garbage bag = 50 gallons = 6.0 cubic feet = 0.25 cubic yards)



Special Operations (CSO Events)

Location (Waterways):

- A. Storm Number (If available at the time of Call out, or TBD and written in after event)
- B. All Clear Issued at: Date and Time (Call Systems Dispatcher at get official all clear)
- C. Start Time Date and Time (Must be within 24 hours of the all clear)
- D. Justification for delayed start if not within 24 hours of the all clear:
 - Mechanical failure: No Unsafe conditions: No
 - Fog: No Limited Visibility: No
 - Ice: No Lightning: No Other: No
 - Equipment icing: No High Flow: No
 - High Wind: No Darkness: No

E. Additional Comments:

Est. Amt. of Debris from Special Operations (Cubic Yards): 0.00
 (Note: one garbage bag = 50 gallons = 6.0 cubic feet = 0.25 cubic yards)

Description and Possible Source

Debris Type

- | | | |
|--------------------|----------------------|----------------------|
| Cans: Yes | Logs: Yes | Clothing/Apparel: No |
| Glass Bottles: Yes | Wood: Yes | Sporting Goods: Yes |
| Tree: Yes | Milk Crate: No | Rubber Material: Yes |
| Styrofoam: Yes | Condoms: Yes | Food: Yes |
| Plastic: Yes | Sanitary Napkin: Yes | Fish: No |
| Cardboard: No | Paper: Yes | |
| Other 1: | Other 5: | |
| Other 2: | Other 6: | |
| Other 3: | Other 7: | |
| Other 4: | Other 8: | |

Floatable Log FL2022-1067

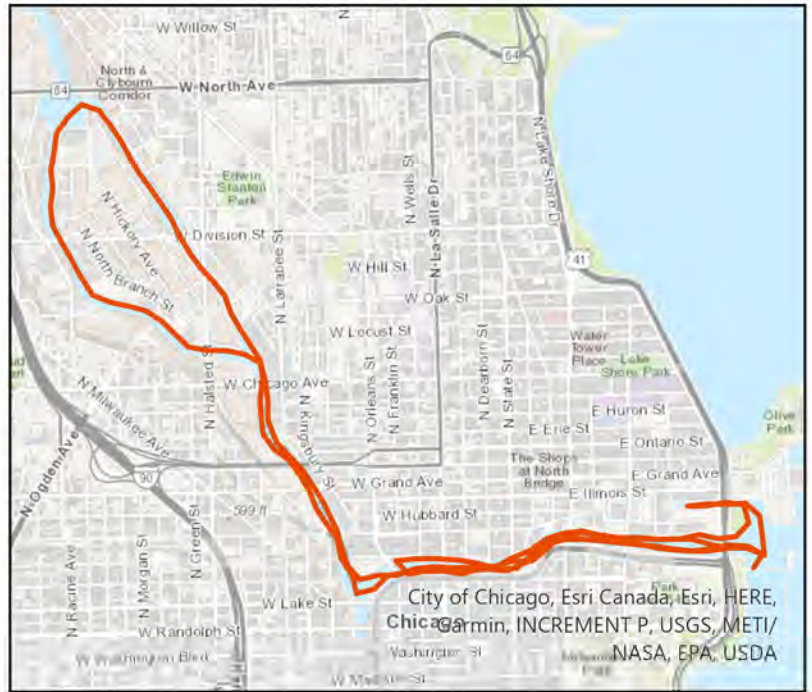
Pilot: patelk6@mwrdd.org Date: 4/29/2022
 Boat: Skimmer Boat 1 (SB1) # of Pilots: 1
 # of Hoisters: 0 # of MLAS: 1

Routine Operations

Location (Waterways):

- Yes Zone 1: North Branch and North Shore Channel, Kinzie Street to Main Street
- Yes Zone 2: Chicago River and South Branch of the Chicago River, CRCW to Amtrak
- No Zone 3: South Branch Chicago River and South Fork of the SBCR, Amtrak to RAPS
- No Zone 4: Chicago Sanitary & Ship Canal, Damen Avenue to Cal-Sag Junction
- No Zone 5: Cal-Sag Channel and Little Calumet River, Bishop Ford to Cal-Sag Junction
- No Other Zone:

0.10 Est. Amt. of Debris from Routine Operations (Cubic Yards)
 (Note: one garbage bag = 50 gallons = 6.0 cubic feet = 0.25 cubic yards)



Special Operations (CSO Events)

Location (Waterways):

- A. Storm Number (If available at the time of Call out, or TBD and written in after event)
- B. All Clear Issued at: Date and Time (Call Systems Dispatcher at get official all clear)
- C. Start Time Date and Time (Must be within 24 hours of the all clear)
- D. Justification for delayed start if not within 24 hours of the all clear:

Mechanical failure: No	Unsafe conditions: No	
Fog: No	Limited Visibility: No	
Ice: No	Lightning: No	Other: No
Equipment icing: No	High Flow: No	
High Wind: No	Darkness: No	

E. Additional Comments:

Est. Amt. of Debris from Special Operations (Cubic Yards): 0.00
 (Note: one garbage bag = 50 gallons = 6.0 cubic feet = 0.25 cubic yards)

Description and Possible Source

Debris Type

Cans: Yes	Logs: No	Clothing/Apparel: No
Glass Bottles: Yes	Wood: No	Sporting Goods: No
Tree: Yes	Milk Crate: No	Rubber Material: No
Styrofoam: Yes	Condoms: No	Food: No
Plastic: Yes	Sanitary Napkin: No	Fish: No
Cardboard: No	Paper: Yes	
Other 1:	Other 5:	
Other 2:	Other 6:	
Other 3:	Other 7:	
Other 4:	Other 8:	

Floatable Log FL2022-1071

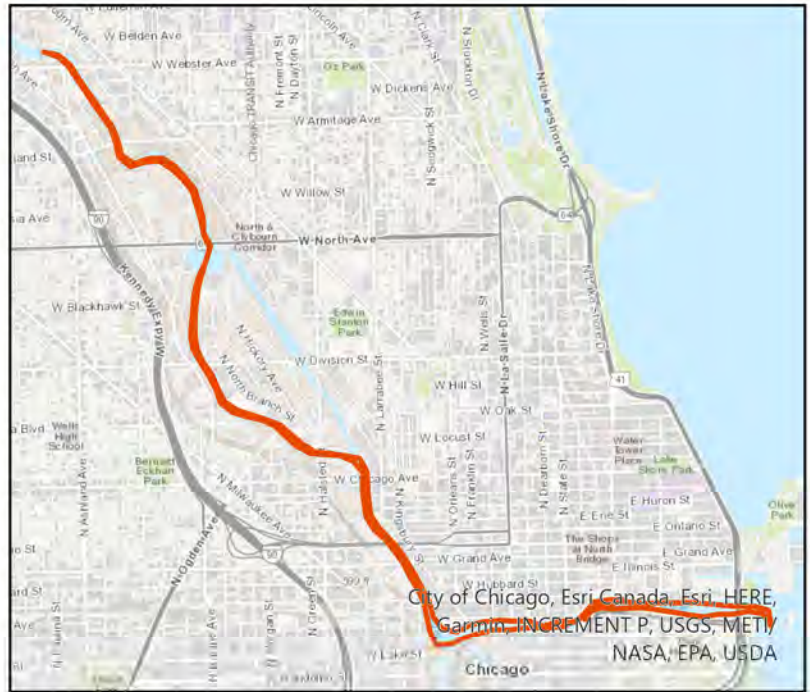
Pilot: camposm@mwrđ Date: 5/2/2022
 Boat: Debris Boat 1 (DB1) # of Pilots: 1
 # of Hoisters: 1 # of MLAS: 1

Routine Operations

Location (Waterways):

- Yes Zone 1: North Branch and North Shore Channel, Kinzie Street to Main Street
- Yes Zone 2: Chicago River and South Branch of the Chicago River, CRCW to Amtrak
- No Zone 3: South Branch Chicago River and South Fork of the SBCR, Amtrak to RAPS
- No Zone 4: Chicago Sanitary & Ship Canal, Damen Avenue to Cal-Sag Junction
- No Zone 5: Cal-Sag Channel and Little Calumet River, Bishop Ford to Cal-Sag Junction
- No Other Zone:

10.0 Est. Amt. of Debris from Routine Operations (Cubic Yards)
 (Note: one garbage bag = 50 gallons = 6.0 cubic feet = 0.25 cubic yards)



Special Operations (CSO Events)

Location (Waterways):

- A. Storm Number (If available at the time of Call out, or TBD and written in after event)
- B. All Clear Issued at: Date and Time (Call Systems Dispatcher at get official all clear)
- C. Start Time Date and Time (Must be within 24 hours of the all clear)
- D. Justification for delayed start if not within 24 hours of the all clear:
 - Mechanical failure: No Unsafe conditions: No
 - Fog: No Limited Visibility: No
 - Ice: No Lightning: No Other: No
 - Equipment icing: No High Flow: No
 - High Wind: No Darkness: No
- E. Additional Comments:

Est. Amt. of Debris from Special Operations (Cubic Yards): 0.00
 (Note: one garbage bag = 50 gallons = 6.0 cubic feet = 0.25 cubic yards)

Description and Possible Source

Debris Type

- | | | |
|-------------------|---------------------|----------------------|
| Cans: No | Logs: Yes | Clothing/Apparel: No |
| Glass Bottles: No | Wood: No | Sporting Goods: No |
| Tree: No | Milk Crate: No | Rubber Material: No |
| Styrofoam: No | Condoms: No | Food: No |
| Plastic: No | Sanitary Napkin: No | Fish: No |
| Cardboard: No | Paper: No | |
| Other 1: | Other 5: | |
| Other 2: | Other 6: | |
| Other 3: | Other 7: | |
| Other 4: | Other 8: | |

Floatable Log FL2022-1070

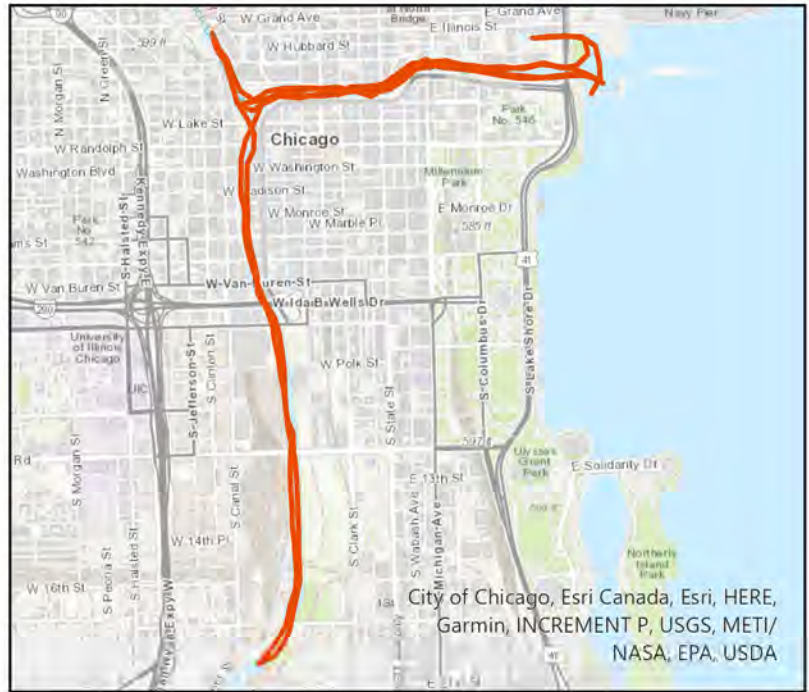
Pilot: patelk6@mwrld.org Date: 5/2/2022
 Boat: Skimmer Boat 1 (SB1) # of Pilots: 1
 # of Hoisters: 0 # of MLAS: 1

Routine Operations

Location (Waterways):

- No Zone 1: North Branch and North Shore Channel, Kinzie Street to Main Street
- Yes Zone 2: Chicago River and South Branch of the Chicago River, CRCW to Amtrak
- No Zone 3: South Branch Chicago River and South Fork of the SBCR, Amtrak to RAPS
- No Zone 4: Chicago Sanitary & Ship Canal, Damen Avenue to Cal-Sag Junction
- No Zone 5: Cal-Sag Channel and Little Calumet River, Bishop Ford to Cal-Sag Junction
- No Other Zone:

0.25 Est. Amt. of Debris from Routine Operations (Cubic Yards)
 (Note: one garbage bag = 50 gallons = 6.0 cubic feet = 0.25 cubic yards)



Special Operations (CSO Events)

Location (Waterways):

- A. Storm Number (If available at the time of Call out, or TBD and written in after event)
- B. All Clear Issued at: Date and Time (Call Systems Dispatcher at get official all clear)
- C. Start Time Date and Time (Must be within 24 hours of the all clear)
- D. Justification for delayed start if not within 24 hours of the all clear:
 - Mechanical failure: No Unsafe conditions: No
 - Fog: No Limited Visibility: No
 - Ice: No Lightning: No Other: No
 - Equipment icing: No High Flow: No
 - High Wind: No Darkness: No

E. Additional Comments:

Est. Amt. of Debris from Special Operations (Cubic Yards): 0.00
 (Note: one garbage bag = 50 gallons = 6.0 cubic feet = 0.25 cubic yards)

Description and Possible Source

Debris Type

- | | | |
|--------------------|---------------------|----------------------|
| Cans: Yes | Logs: Yes | Clothing/Apparel: No |
| Glass Bottles: Yes | Wood: No | Sporting Goods: No |
| Tree: Yes | Milk Crate: No | Rubber Material: No |
| Styrofoam: Yes | Condoms: No | Food: Yes |
| Plastic: Yes | Sanitary Napkin: No | Fish: No |
| Cardboard: No | Paper: Yes | |
| Other 1: | Other 5: | |
| Other 2: | Other 6: | |
| Other 3: | Other 7: | |
| Other 4: | Other 8: | |

Floatable Log FL2022-1072

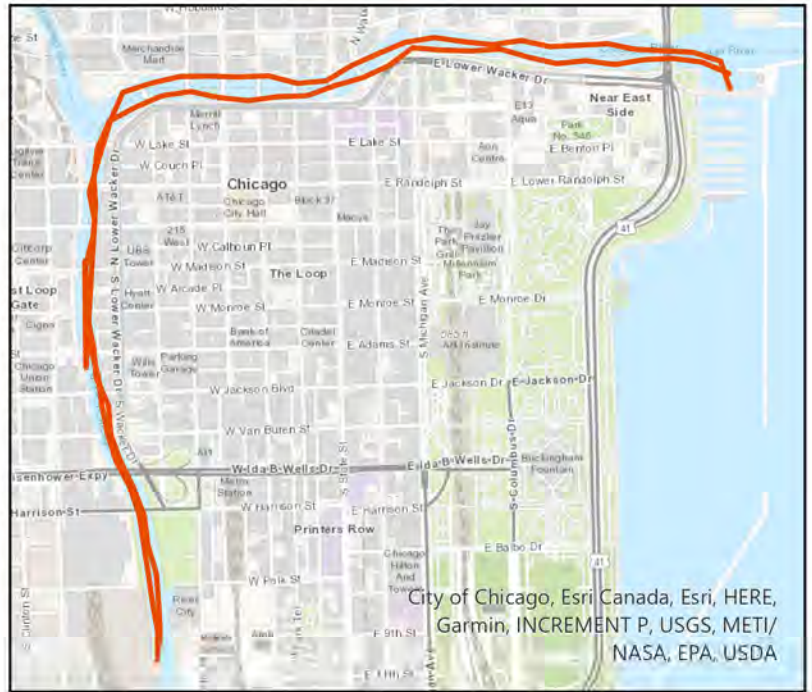
Pilot: camposm@mwrđ Date: 5/4/2022
 Boat: Debris Boat 1 (DB1) # of Pilots: 1
 # of Hoisters: 1 # of MLAS: 1

Routine Operations

Location (Waterways):

- No Zone 1: North Branch and North Shore Channel, Kinzie Street to Main Street
- Yes Zone 2: Chicago River and South Branch of the Chicago River, CRCW to Amtrak
- No Zone 3: South Branch Chicago River and South Fork of the SBCR, Amtrak to RAPS
- No Zone 4: Chicago Sanitary & Ship Canal, Damen Avenue to Cal-Sag Junction
- No Zone 5: Cal-Sag Channel and Little Calumet River, Bishop Ford to Cal-Sag Junction
- No Other Zone:

0.00 Est. Amt. of Debris from Routine Operations (Cubic Yards)
 (Note: one garbage bag = 50 gallons = 6.0 cubic feet = 0.25 cubic yards)



Special Operations (CSO Events)

Location (Waterways):

- A. Storm Number (If available at the time of Call out, or TBD and written in after event)
- B. All Clear Issued at: Date and Time (Call Systems Dispatcher at get official all clear)
- C. Start Time Date and Time (Must be within 24 hours of the all clear)
- D. Justification for delayed start if not within 24 hours of the all clear:
 - Mechanical failure: No Unsafe conditions: No
 - Fog: No Limited Visibility: No
 - Ice: No Lightning: No Other: No
 - Equipment icing: No High Flow: No
 - High Wind: No Darkness: No

E. Additional Comments:

Est. Amt. of Debris from Special Operations (Cubic Yards): 0.00
 (Note: one garbage bag = 50 gallons = 6.0 cubic feet = 0.25 cubic yards)

Description and Possible Source

Debris Type

- | | | |
|-------------------|---------------------|----------------------|
| Cans: No | Logs: No | Clothing/Apparel: No |
| Glass Bottles: No | Wood: No | Sporting Goods: No |
| Tree: No | Milk Crate: No | Rubber Material: No |
| Styrofoam: No | Condoms: No | Food: No |
| Plastic: No | Sanitary Napkin: No | Fish: No |
| Cardboard: No | Paper: No | |
| Other 1: | Other 5: | |
| Other 2: | Other 6: | |
| Other 3: | Other 7: | |
| Other 4: | Other 8: | |

Floatable Log FL2022-1073

Pilot: vonheimburgk@mwrd.org Date: 5/4/2022

Boat: Work Boat (WB1)

of Pilots: 1

of Hoisters: 0

of MLAS: 1

Routine Operations

Location (Waterways):

Yes Zone 1: North Branch and North Shore Channel, Kinzie Street to Main Street

Yes Zone 2: Chicago River and South Branch of the Chicago River, CRCW to Amtrak

No Zone 3: South Branch Chicago River and South Fork of the SBCR, Amtrak to RAPS

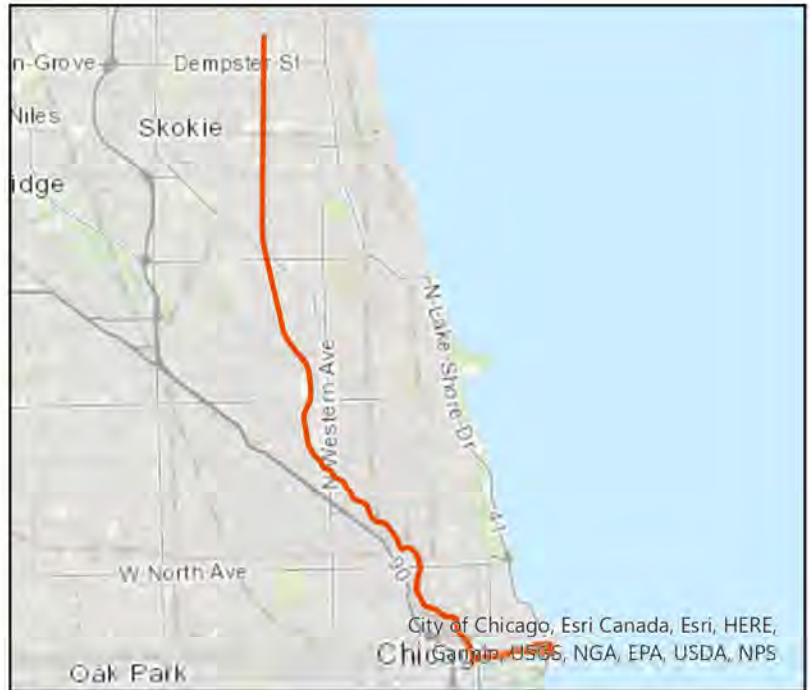
No Zone 4: Chicago Sanitary & Ship Canal, Damen Avenue to Cal-Sag Junction

No Zone 5: Cal-Sag Channel and Little Calumet River, Bishop Ford to Cal-Sag Junction

No Other Zone:

0.00 Est. Amt. of Debris from Routine Operations (Cubic Yards)

(Note: one garbage bag = 50 gallons = 6.0 cubic feet = 0.25 cubic yards)



Special Operations (CSO Events)

Location (Waterways):

A. Storm Number 11 (If available at the time of Call out, or TBD and written in after event)

B. All Clear Issued at: 5/3/2022 9:15:00 PM Date and Time (Call Systems Dispatcher at get official all clear)

C. Start Time 5/4/2022 7:00:00 AM Date and Time (Must be within 24 hours of the all clear)

D. Justification for delayed start if not within 24 hours of the all clear:

Mechanical failure: No

Unsafe conditions: No

Fog: No

Limited Visibility: No

Ice: No

Lightning: No

Other: No

Equipment icing: No

High Flow: No

High Wind: No

Darkness: No

E. Additional Comments:

Est. Amt. of Debris from Special Operations (Cubic Yards): 0.00

(Note: one garbage bag = 50 gallons = 6.0 cubic feet = 0.25 cubic yards)

Description and Possible Source

Debris Type

Cans: No

Logs: Yes

Clothing/Apparel: No

Glass Bottles: No

Wood: No

Sporting Goods: No

Tree: No

Milk Crate: No

Rubber Material: No

Styrofoam: No

Condoms: No

Food: No

Plastic: No

Sanitary Napkin: No

Fish: No

Cardboard: No

Paper: No

Other 1:

Other 5:

Other 2:

Other 6:

Other 3:

Other 7:

Other 4:

Other 8:

Floatable Log FL2022-1076

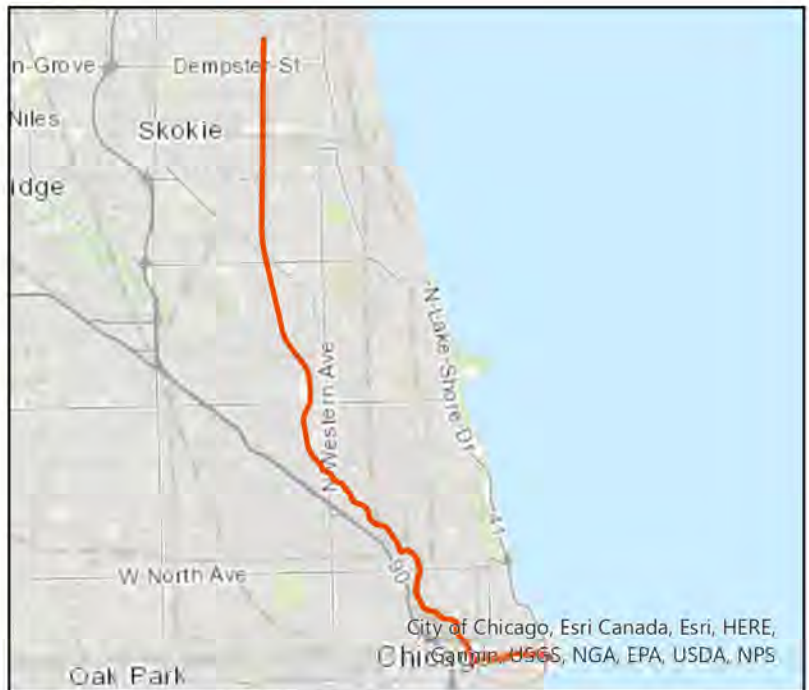
Pilot: camposm@mwrld Date: 5/5/2022
Boat: Pontoon Boat 3 (PB3) # of Pilots: 1
of Hoisters: 0 # of MLAS: 2

Routine Operations

Location (Waterways):

- Yes Zone 1: North Branch and North Shore Channel, Kinzie Street to Main Street
- Yes Zone 2: Chicago River and South Branch of the Chicago River, CRCW to Amtrak
- No Zone 3: South Branch Chicago River and South Fork of the SBCR, Amtrak to RAPS
- No Zone 4: Chicago Sanitary & Ship Canal, Damen Avenue to Cal-Sag Junction
- No Zone 5: Cal-Sag Channel and Little Calumet River, Bishop Ford to Cal-Sag Junction
- Yes Other Zone: Church Bridge

10.0 Est. Amt. of Debris from Routine Operations (Cubic Yards)
(Note: one garbage bag = 50 gallons = 6.0 cubic feet = 0.25 cubic yards)



Special Operations (CSO Events)

Location (Waterways):

- A. Storm Number (If available at the time of Call out, or TBD and written in after event)
- B. All Clear Issued at: Date and Time (Call Systems Dispatcher at get official all clear)
- C. Start Time Date and Time (Must be within 24 hours of the all clear)
- D. Justification for delayed start if not within 24 hours of the all clear:

Mechanical failure: No	Unsafe conditions: No	
Fog: No	Limited Visibility: No	
Ice: No	Lightning: No	Other: No
Equipment icing: No	High Flow: No	
High Wind: No	Darkness: No	

E. Additional Comments:

Est. Amt. of Debris from Special Operations (Cubic Yards): 0.00
(Note: one garbage bag = 50 gallons = 6.0 cubic feet = 0.25 cubic yards)

Description and Possible Source

Debris Type

Cans: No	Logs: Yes	Clothing/Apparel: No
Glass Bottles: No	Wood: No	Sporting Goods: No
Tree: No	Milk Crate: No	Rubber Material: No
Styrofoam: No	Condoms: No	Food: No
Plastic: No	Sanitary Napkin: No	Fish: No
Cardboard: No	Paper: No	
Other 1:	Other 5:	
Other 2:	Other 6:	
Other 3:	Other 7:	
Other 4:	Other 8:	

Floatable Log FL2022-1074

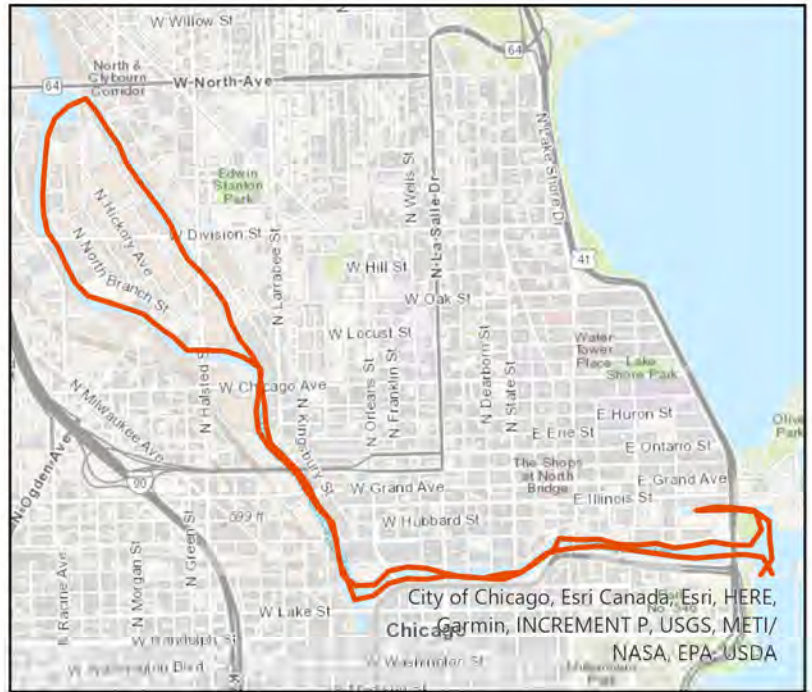
Pilot: patelk6@mwrdd.org Date: 5/5/2022
 Boat: Skimmer Boat 1 (SB1) # of Pilots: 1
 # of Hoisters: 0 # of MLAS: 1

Routine Operations

Location (Waterways):

- Yes Zone 1: North Branch and North Shore Channel, Kinzie Street to Main Street
- Yes Zone 2: Chicago River and South Branch of the Chicago River, CRCW to Amtrak
- No Zone 3: South Branch Chicago River and South Fork of the SBCR, Amtrak to RAPS
- No Zone 4: Chicago Sanitary & Ship Canal, Damen Avenue to Cal-Sag Junction
- No Zone 5: Cal-Sag Channel and Little Calumet River, Bishop Ford to Cal-Sag Junction
- No Other Zone:

0.50 Est. Amt. of Debris from Routine Operations (Cubic Yards)
 (Note: one garbage bag = 50 gallons = 6.0 cubic feet = 0.25 cubic yards)



Special Operations (CSO Events)

Location (Waterways):

- A. Storm Number (If available at the time of Call out, or TBD and written in after event)
- B. All Clear Issued at: Date and Time (Call Systems Dispatcher at get official all clear)
- C. Start Time Date and Time (Must be within 24 hours of the all clear)
- D. Justification for delayed start if not within 24 hours of the all clear:

Mechanical failure: No	Unsafe conditions: No	
Fog: No	Limited Visibility: No	
Ice: No	Lightning: No	Other: No
Equipment icing: No	High Flow: No	
High Wind: No	Darkness: No	

E. Additional Comments:

Est. Amt. of Debris from Special Operations (Cubic Yards): 0.00
 (Note: one garbage bag = 50 gallons = 6.0 cubic feet = 0.25 cubic yards)

Description and Possible Source

Debris Type

Cans: Yes	Logs: Yes	Clothing/Apparel: No
Glass Bottles: Yes	Wood: No	Sporting Goods: Yes
Tree: Yes	Milk Crate: No	Rubber Material: Yes
Styrofoam: Yes	Condoms: No	Food: Yes
Plastic: Yes	Sanitary Napkin: No	Fish: No
Cardboard: No	Paper: Yes	
Other 1:	Other 5:	
Other 2:	Other 6:	
Other 3:	Other 7:	
Other 4:	Other 8:	

Floatable Log FL2022-1075

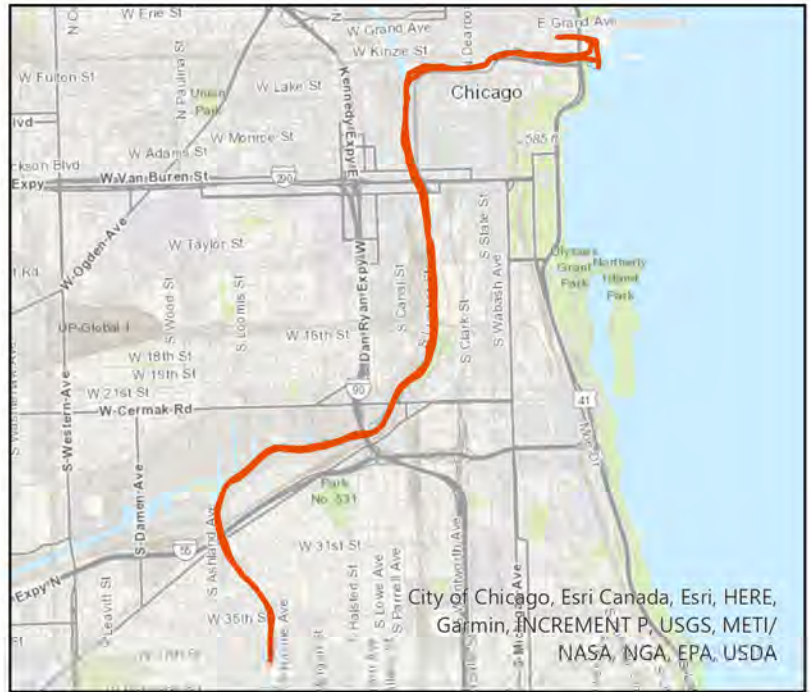
Pilot: vonheimburgk@mwrdd.org Date: 5/5/2022
 Boat: Skimmer Boat 2 (SB2) # of Pilots: 1
 # of Hoisters: 0 # of MLAS: 1

Routine Operations

Location (Waterways):

- No Zone 1: North Branch and North Shore Channel, Kinzie Street to Main Street
- Yes Zone 2: Chicago River and South Branch of the Chicago River, CRCW to Amtrak
- Yes Zone 3: South Branch Chicago River and South Fork of the SBCR, Amtrak to RAPS
- No Zone 4: Chicago Sanitary & Ship Canal, Damen Avenue to Cal-Sag Junction
- No Zone 5: Cal-Sag Channel and Little Calumet River, Bishop Ford to Cal-Sag Junction
- No Other Zone:

1.25 Est. Amt. of Debris from Routine Operations (Cubic Yards)
 (Note: one garbage bag = 50 gallons = 6.0 cubic feet = 0.25 cubic yards)



City of Chicago, Esri Canada, Esri, HERE, Garmin, INCREMENT P, USGS, METI/NASA, NGA, EPA, USDA

Special Operations (CSO Events)

Location (Waterways):

- A. Storm Number (If available at the time of Call out, or TBD and written in after event)
- B. All Clear Issued at: Date and Time (Call Systems Dispatcher at get official all clear)
- C. Start Time Date and Time (Must be within 24 hours of the all clear)
- D. Justification for delayed start if not within 24 hours of the all clear:
 - Mechanical failure: No Unsafe conditions: No
 - Fog: No Limited Visibility: No
 - Ice: No Lightning: No Other: No
 - Equipment icing: No High Flow: No
 - High Wind: No Darkness: No
- E. Additional Comments:

Est. Amt. of Debris from Special Operations (Cubic Yards): 0.00
 (Note: one garbage bag = 50 gallons = 6.0 cubic feet = 0.25 cubic yards)

Description and Possible Source

Debris Type

- Cans: Yes
- Glass Bottles: Yes
- Tree: Yes
- Styrofoam: Yes
- Plastic: Yes
- Cardboard: Yes
- Logs: Yes
- Wood: Yes
- Milk Crate: No
- Condoms: Yes
- Sanitary Napkin: Yes
- Paper: Yes
- Clothing/Apparel: No
- Sporting Goods: Yes
- Rubber Material: Yes
- Food: Yes
- Fish: Yes
- Other 1: 4' X 8' plywood sheet
- Other 2:
- Other 3:
- Other 4:
- Other 5:
- Other 6:
- Other 7:
- Other 8:

Floatable Log FL2022-1079

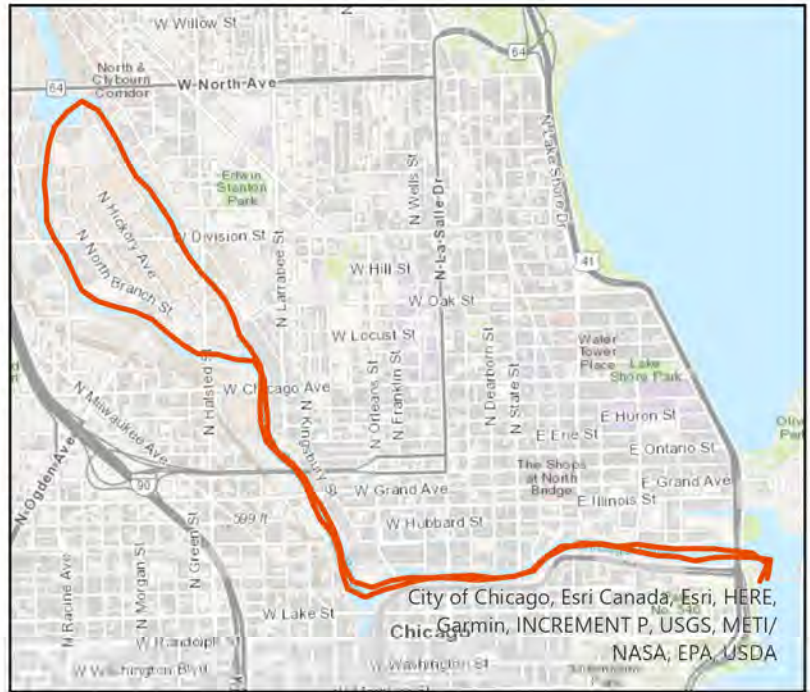
Pilot: patelk6@mwrdd.org Date: 5/6/2022
 Boat: Skimmer Boat 1 (SB1) # of Pilots: 1
 # of Hoisters: 0 # of MLAS: 1

Routine Operations

Location (Waterways):

- Yes Zone 1: North Branch and North Shore Channel, Kinzie Street to Main Street
- Yes Zone 2: Chicago River and South Branch of the Chicago River, CRCW to Amtrak
- No Zone 3: South Branch Chicago River and South Fork of the SBCR, Amtrak to RAPS
- No Zone 4: Chicago Sanitary & Ship Canal, Damen Avenue to Cal-Sag Junction
- No Zone 5: Cal-Sag Channel and Little Calumet River, Bishop Ford to Cal-Sag Junction
- No Other Zone:

0.10 Est. Amt. of Debris from Routine Operations (Cubic Yards)
 (Note: one garbage bag = 50 gallons = 6.0 cubic feet = 0.25 cubic yards)



Special Operations (CSO Events)

Location (Waterways):

- A. Storm Number (If available at the time of Call out, or TBD and written in after event)
- B. All Clear Issued at: Date and Time (Call Systems Dispatcher at get official all clear)
- C. Start Time Date and Time (Must be within 24 hours of the all clear)
- D. Justification for delayed start if not within 24 hours of the all clear:

Mechanical failure: No	Unsafe conditions: No	
Fog: No	Limited Visibility: No	
Ice: No	Lightning: No	Other: No
Equipment icing: No	High Flow: No	
High Wind: No	Darkness: No	

E. Additional Comments:

Est. Amt. of Debris from Special Operations (Cubic Yards): 0.00
 (Note: one garbage bag = 50 gallons = 6.0 cubic feet = 0.25 cubic yards)

Description and Possible Source

Debris Type

Cans: Yes	Logs: No	Clothing/Apparel: No
Glass Bottles: Yes	Wood: No	Sporting Goods: No
Tree: No	Milk Crate: No	Rubber Material: No
Styrofoam: Yes	Condoms: No	Food: No
Plastic: Yes	Sanitary Napkin: No	Fish: No
Cardboard: No	Paper: No	
Other 1:	Other 5:	
Other 2:	Other 6:	
Other 3:	Other 7:	
Other 4:	Other 8:	

Floatable Log FL2022-1082

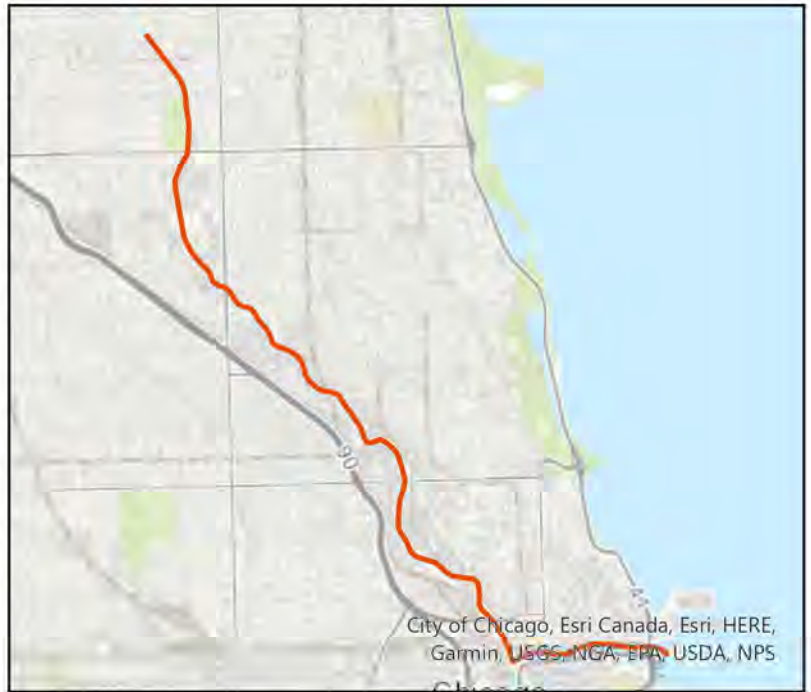
Pilot: camposm@mwrld Date: 5/9/2022
Boat: Debris Boat 1 (DB1) # of Pilots: 1
of Hoisters: 1 # of MLAS: 2

Routine Operations

Location (Waterways):

- Yes Zone 1: North Branch and North Shore Channel, Kinzie Street to Main Street
- Yes Zone 2: Chicago River and South Branch of the Chicago River, CRCW to Amtrak
- No Zone 3: South Branch Chicago River and South Fork of the SBCR, Amtrak to RAPS
- No Zone 4: Chicago Sanitary & Ship Canal, Damen Avenue to Cal-Sag Junction
- No Zone 5: Cal-Sag Channel and Little Calumet River, Bishop Ford to Cal-Sag Junction
- No Other Zone:

5.00 Est. Amt. of Debris from Routine Operations (Cubic Yards)
(Note: one garbage bag = 50 gallons = 6.0 cubic feet = 0.25 cubic yards)



Special Operations (CSO Events)

Location (Waterways):

- A. Storm Number (If available at the time of Call out, or TBD and written in after event)
- B. All Clear Issued at: Date and Time (Call Systems Dispatcher at get official all clear)
- C. Start Time Date and Time (Must be within 24 hours of the all clear)
- D. Justification for delayed start if not within 24 hours of the all clear:

Mechanical failure: No	Unsafe conditions: No	
Fog: No	Limited Visibility: No	
Ice: No	Lightning: No	Other: No
Equipment icing: No	High Flow: No	
High Wind: No	Darkness: No	

E. Additional Comments:

Est. Amt. of Debris from Special Operations (Cubic Yards): 0.00
(Note: one garbage bag = 50 gallons = 6.0 cubic feet = 0.25 cubic yards)

Description and Possible Source

Debris Type

Cans: No	Logs: Yes	Clothing/Apparel: No
Glass Bottles: No	Wood: No	Sporting Goods: No
Tree: No	Milk Crate: No	Rubber Material: No
Styrofoam: No	Condoms: No	Food: No
Plastic: No	Sanitary Napkin: No	Fish: No
Cardboard: No	Paper: No	
Other 1:	Other 5:	
Other 2:	Other 6:	
Other 3:	Other 7:	
Other 4:	Other 8:	

Floatable Log FL2022-1081

Pilot: vonheimburgk@mwrdd.org Date: 5/9/2022

Boat: Skimmer Boat 2 (SB2) # of Pilots: 1

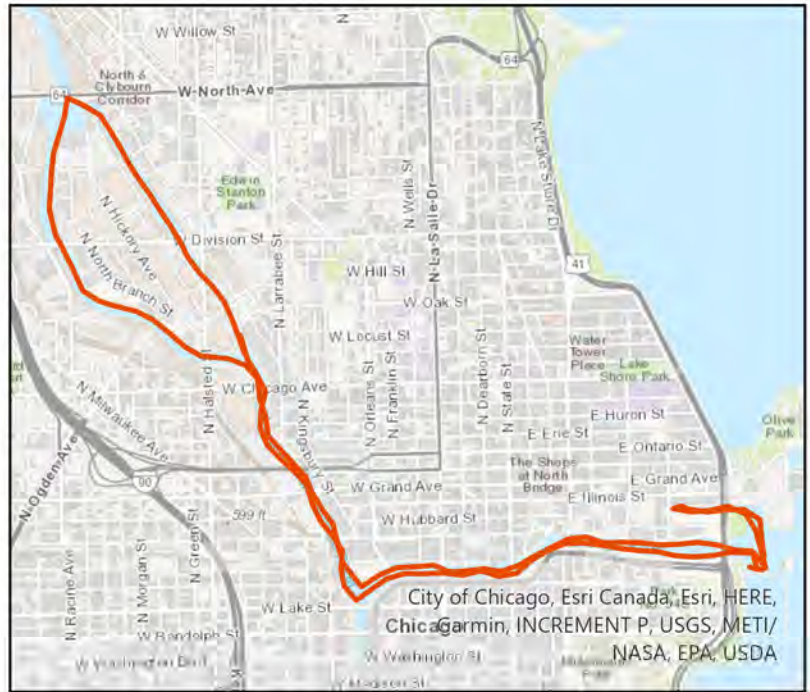
of Hoisters: 0 # of MLAS: 1

Routine Operations

Location (Waterways):

- Yes Zone 1: North Branch and North Shore Channel, Kinzie Street to Main Street
- Yes Zone 2: Chicago River and South Branch of the Chicago River, CRCW to Amtrak
- No Zone 3: South Branch Chicago River and South Fork of the SBCR, Amtrak to RAPS
- No Zone 4: Chicago Sanitary & Ship Canal, Damen Avenue to Cal-Sag Junction
- No Zone 5: Cal-Sag Channel and Little Calumet River, Bishop Ford to Cal-Sag Junction
- No Other Zone:

0.25 Est. Amt. of Debris from Routine Operations (Cubic Yards)
 (Note: one garbage bag = 50 gallons = 6.0 cubic feet = 0.25 cubic yards)



Special Operations (CSO Events)

Location (Waterways):

- A. Storm Number (If available at the time of Call out, or TBD and written in after event)
- B. All Clear Issued at: Date and Time (Call Systems Dispatcher at get official all clear)
- C. Start Time Date and Time (Must be within 24 hours of the all clear)
- D. Justification for delayed start if not within 24 hours of the all clear:

Mechanical failure: No	Unsafe conditions: No	
Fog: No	Limited Visibility: No	
Ice: No	Lightning: No	Other: No
Equipment icing: No	High Flow: No	
High Wind: No	Darkness: No	

E. Additional Comments:

Est. Amt. of Debris from Special Operations (Cubic Yards): 0.00
 (Note: one garbage bag = 50 gallons = 6.0 cubic feet = 0.25 cubic yards)

Description and Possible Source

Debris Type

Cans: Yes	Logs: Yes	Clothing/Apparel: No
Glass Bottles: Yes	Wood: No	Sporting Goods: No
Tree: Yes	Milk Crate: No	Rubber Material: No
Styrofoam: Yes	Condoms: Yes	Food: No
Plastic: Yes	Sanitary Napkin: No	Fish: No
Cardboard: No	Paper: Yes	
Other 1: 30' Square tarp	Other 5:	
Other 2: 20' long tree	Other 6:	
Other 3: Log	Other 7:	
Other 4:	Other 8:	

Floatable Log FL2022-1085

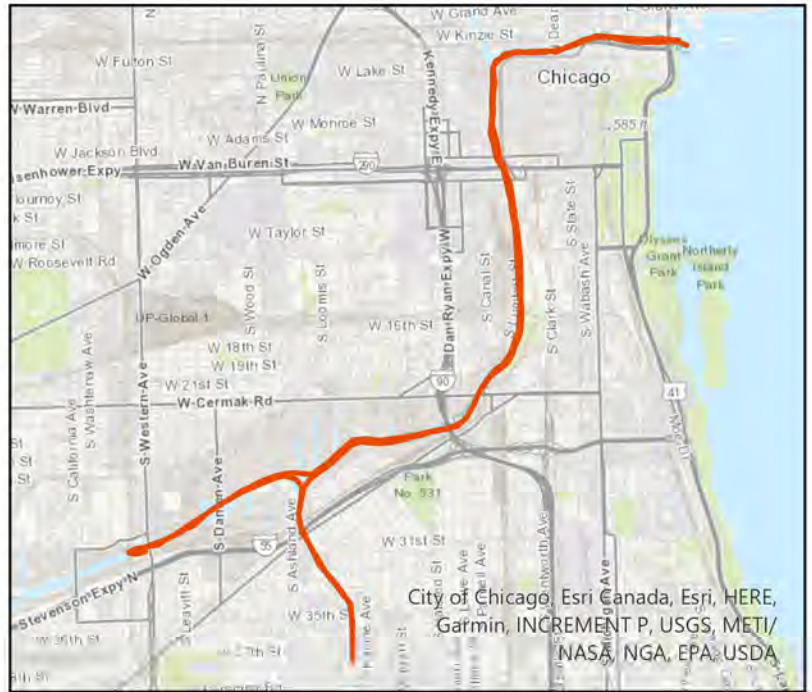
Pilot: parnells.mwrld Date: 5/10/2022
 Boat: Skimmer Boat 2 (SB2) # of Pilots: 1
 # of Hoisters: 0 # of MLAS: 0

Routine Operations

Location (Waterways):

- No Zone 1: North Branch and North Shore Channel, Kinzie Street to Main Street
- Yes Zone 2: Chicago River and South Branch of the Chicago River, CRCW to Amtrak
- Yes Zone 3: South Branch Chicago River and South Fork of the SBCR, Amtrak to RAPS
- Yes Zone 4: Chicago Sanitary & Ship Canal, Damen Avenue to Cal-Sag Junction
- No Zone 5: Cal-Sag Channel and Little Calumet River, Bishop Ford to Cal-Sag Junction
- No Other Zone:

0.50 Est. Amt. of Debris from Routine Operations (Cubic Yards)
 (Note: one garbage bag = 50 gallons = 6.0 cubic feet = 0.25 cubic yards)



Special Operations (CSO Events)

Location (Waterways):

- A. Storm Number (If available at the time of Call out, or TBD and written in after event)
- B. All Clear Issued at: Date and Time (Call Systems Dispatcher at get official all clear)
- C. Start Time Date and Time (Must be within 24 hours of the all clear)
- D. Justification for delayed start if not within 24 hours of the all clear:
 - Mechanical failure: No Unsafe conditions: No
 - Fog: No Limited Visibility: No
 - Ice: No Lightning: No Other: No
 - Equipment icing: No High Flow: No
 - High Wind: No Darkness: No

E. Additional Comments:

Est. Amt. of Debris from Special Operations (Cubic Yards): 0.00
 (Note: one garbage bag = 50 gallons = 6.0 cubic feet = 0.25 cubic yards)

Description and Possible Source

Debris Type

- | | | |
|--------------------|---------------------|----------------------|
| Cans: Yes | Logs: No | Clothing/Apparel: No |
| Glass Bottles: Yes | Wood: Yes | Sporting Goods: No |
| Tree: No | Milk Crate: No | Rubber Material: No |
| Styrofoam: Yes | Condoms: Yes | Food: No |
| Plastic: Yes | Sanitary Napkin: No | Fish: No |
| Cardboard: Yes | Paper: Yes | |
| Other 1: | Other 5: | |
| Other 2: | Other 6: | |
| Other 3: | Other 7: | |
| Other 4: | Other 8: | |

Floatable Log FL2022-1083

Pilot: vonheimburgk@mwrld.org Date: 5/10/2022

Boat: Pontoon Boat 3 (PB3) # of Pilots: 1

of Hoisters: 0 # of MLAS: 1

Routine Operations

Location (Waterways):

Yes Zone 1: North Branch and North Shore Channel, Kinzie Street to Main Street

Yes Zone 2: Chicago River and South Branch of the Chicago River, CRCW to Amtrak

No Zone 3: South Branch Chicago River and South Fork of the SBCR, Amtrak to RAPS

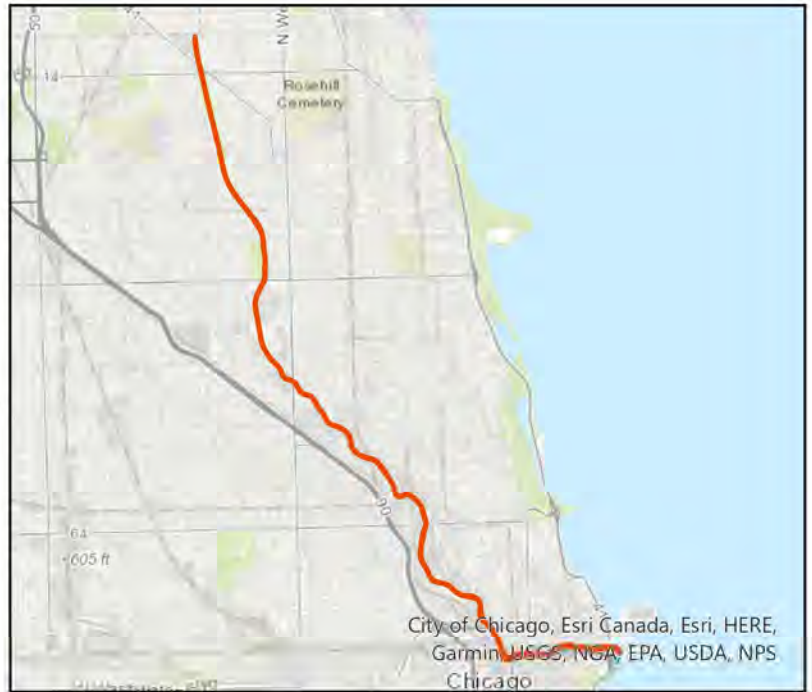
No Zone 4: Chicago Sanitary & Ship Canal, Damen Avenue to Cal-Sag Junction

No Zone 5: Cal-Sag Channel and Little Calumet River, Bishop Ford to Cal-Sag Junction

No Other Zone:

0.00 Est. Amt. of Debris from Routine Operations (Cubic Yards)

(Note: one garbage bag = 50 gallons = 6.0 cubic feet = 0.25 cubic yards)



Special Operations (CSO Events)

Location (Waterways):

A. Storm Number (If available at the time of Call out, or TBD and written in after event)

B. All Clear Issued at: Date and Time (Call Systems Dispatcher at get official all clear)

C. Start Time Date and Time (Must be within 24 hours of the all clear)

D. Justification for delayed start if not within 24 hours of the all clear:

Mechanical failure: No

Unsafe conditions: No

Fog: No

Limited Visibility: No

Ice: No

Lightning: No

Other: No

Equipment icing: No

High Flow: No

High Wind: No

Darkness: No

E. Additional Comments:

Est. Amt. of Debris from Special Operations (Cubic Yards): 0.00

(Note: one garbage bag = 50 gallons = 6.0 cubic feet = 0.25 cubic yards)

Description and Possible Source

Debris Type

Cans: No

Logs: No

Clothing/Apparel: No

Glass Bottles: No

Wood: No

Sporting Goods: No

Tree: No

Milk Crate: No

Rubber Material: No

Styrofoam: No

Condoms: No

Food: No

Plastic: No

Sanitary Napkin: No

Fish: No

Cardboard: No

Paper: No

Other 1:

Other 5:

Other 2:

Other 6:

Other 3:

Other 7:

Other 4:

Other 8:

Floatable Log FL2022-1088

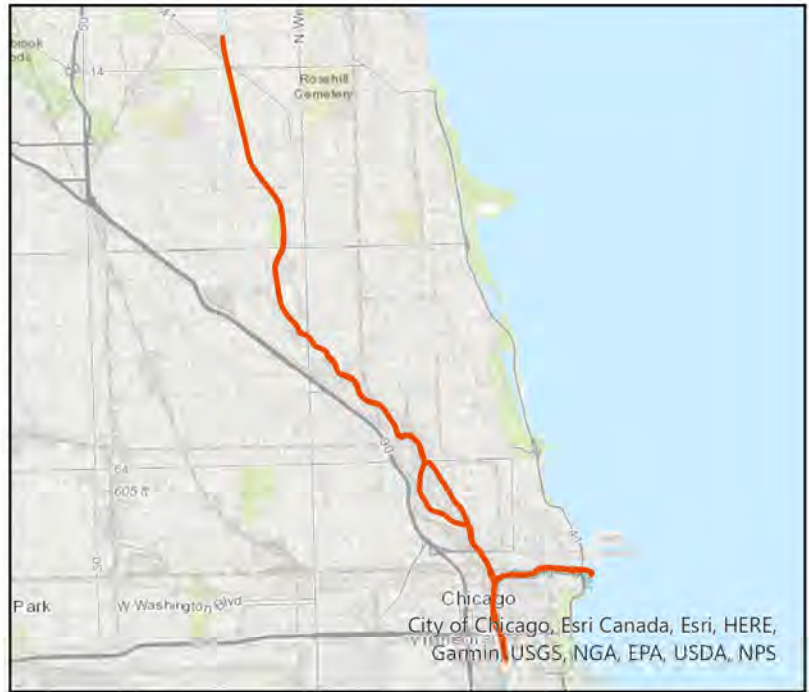
Pilot: patelk6@mwrdd.org Date: 5/11/2022
 Boat: Pontoon Boat 3 (PB3) # of Pilots: 1
 # of Hoisters: 0 # of MLAS: 1

Routine Operations

Location (Waterways):

- Yes Zone 1: North Branch and North Shore Channel, Kinzie Street to Main Street
- Yes Zone 2: Chicago River and South Branch of the Chicago River, CRCW to Amtrak
- No Zone 3: South Branch Chicago River and South Fork of the SBCR, Amtrak to RAPS
- No Zone 4: Chicago Sanitary & Ship Canal, Damen Avenue to Cal-Sag Junction
- No Zone 5: Cal-Sag Channel and Little Calumet River, Bishop Ford to Cal-Sag Junction
- No Other Zone:

0.00 Est. Amt. of Debris from Routine Operations (Cubic Yards)
 (Note: one garbage bag = 50 gallons = 6.0 cubic feet = 0.25 cubic yards)



Special Operations (CSO Events)

Location (Waterways):

- A. Storm Number (If available at the time of Call out, or TBD and written in after event)
- B. All Clear Issued at: Date and Time (Call Systems Dispatcher at get official all clear)
- C. Start Time Date and Time (Must be within 24 hours of the all clear)
- D. Justification for delayed start if not within 24 hours of the all clear:
 - Mechanical failure: No Unsafe conditions: No
 - Fog: No Limited Visibility: No
 - Ice: No Lightning: No Other: No
 - Equipment icing: No High Flow: No
 - High Wind: No Darkness: No

E. Additional Comments:

Est. Amt. of Debris from Special Operations (Cubic Yards): 0.00
 (Note: one garbage bag = 50 gallons = 6.0 cubic feet = 0.25 cubic yards)

Description and Possible Source

Debris Type

- | | | |
|-------------------|---------------------|----------------------|
| Cans: No | Logs: No | Clothing/Apparel: No |
| Glass Bottles: No | Wood: No | Sporting Goods: No |
| Tree: No | Milk Crate: No | Rubber Material: No |
| Styrofoam: No | Condoms: No | Food: No |
| Plastic: No | Sanitary Napkin: No | Fish: No |
| Cardboard: No | Paper: No | |
| Other 1: | Other 5: | |
| Other 2: | Other 6: | |
| Other 3: | Other 7: | |
| Other 4: | Other 8: | |

Floatable Log FL2022-1092

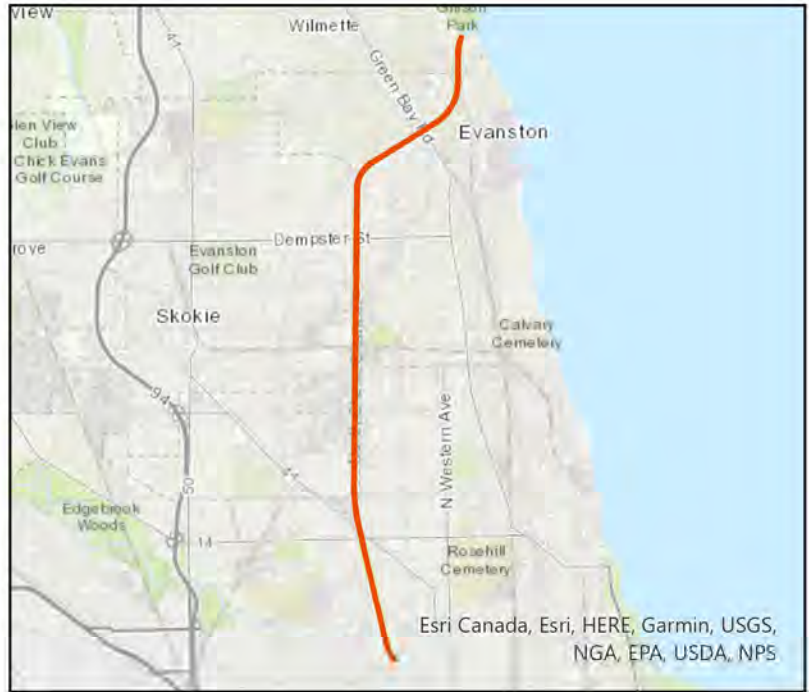
Pilot: camposm@mwrld Date: 5/12/2022
 Boat: Debris Boat 1 (DB1) # of Pilots: 1
 # of Hoisters: 1 # of MLAS: 2

Routine Operations

Location (Waterways):

- Yes Zone 1: North Branch and North Shore Channel, Kinzie Street to Main Street
- No Zone 2: Chicago River and South Branch of the Chicago River, CRCW to Amtrak
- No Zone 3: South Branch Chicago River and South Fork of the SBCR, Amtrak to RAPS
- No Zone 4: Chicago Sanitary & Ship Canal, Damen Avenue to Cal-Sag Junction
- No Zone 5: Cal-Sag Channel and Little Calumet River, Bishop Ford to Cal-Sag Junction
- Yes Other Zone: WPS

35.0 Est. Amt. of Debris from Routine Operations (Cubic Yards)
 (Note: one garbage bag = 50 gallons = 6.0 cubic feet = 0.25 cubic yards)



Special Operations (CSO Events)

Location (Waterways):

- A. Storm Number (If available at the time of Call out, or TBD and written in after event)
- B. All Clear Issued at: Date and Time (Call Systems Dispatcher at get official all clear)
- C. Start Time Date and Time (Must be within 24 hours of the all clear)
- D. Justification for delayed start if not within 24 hours of the all clear:
 - Mechanical failure: No Unsafe conditions: No
 - Fog: No Limited Visibility: No
 - Ice: No Lightning: No Other: No
 - Equipment icing: No High Flow: No
 - High Wind: No Darkness: No

E. Additional Comments:

Est. Amt. of Debris from Special Operations (Cubic Yards): 0.00
 (Note: one garbage bag = 50 gallons = 6.0 cubic feet = 0.25 cubic yards)

Description and Possible Source

Debris Type

- | | | |
|-------------------|---------------------|----------------------|
| Cans: No | Logs: Yes | Clothing/Apparel: No |
| Glass Bottles: No | Wood: No | Sporting Goods: No |
| Tree: No | Milk Crate: No | Rubber Material: No |
| Styrofoam: No | Condoms: No | Food: No |
| Plastic: No | Sanitary Napkin: No | Fish: No |
| Cardboard: No | Paper: No | |
| Other 1: | Other 5: | |
| Other 2: | Other 6: | |
| Other 3: | Other 7: | |
| Other 4: | Other 8: | |

Floatable Log FL2022-1090

Pilot: vonheimburgk@mwrdr.org Date: 5/12/2022

Boat: Pontoon Boat 3 (PB3) # of Pilots: 1

of Hoisters: 0 # of MLAS: 1

Routine Operations

Location (Waterways):

Yes Zone 1: North Branch and North Shore Channel, Kinzie Street to Main Street

Yes Zone 2: Chicago River and South Branch of the Chicago River, CRCW to Amtrak

No Zone 3: South Branch Chicago River and South Fork of the SBCR, Amtrak to RAPS

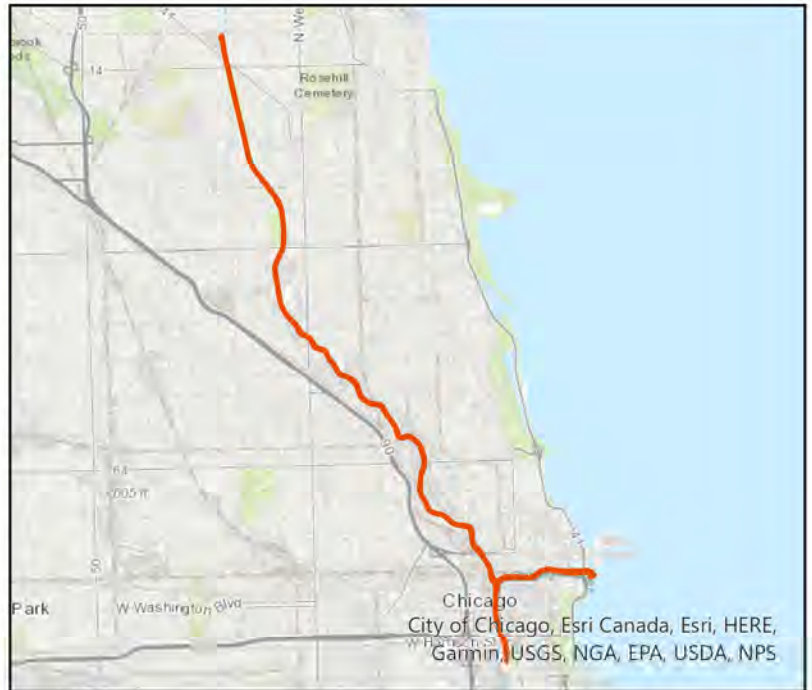
No Zone 4: Chicago Sanitary & Ship Canal, Damen Avenue to Cal-Sag Junction

No Zone 5: Cal-Sag Channel and Little Calumet River, Bishop Ford to Cal-Sag Junction

No Other Zone:

0.00 Est. Amt. of Debris from Routine Operations (Cubic Yards)

(Note: one garbage bag = 50 gallons = 6.0 cubic feet = 0.25 cubic yards)



Special Operations (CSO Events)

Location (Waterways):

A. Storm Number (If available at the time of Call out, or TBD and written in after event)

B. All Clear Issued at: Date and Time (Call Systems Dispatcher at get official all clear)

C. Start Time Date and Time (Must be within 24 hours of the all clear)

D. Justification for delayed start if not within 24 hours of the all clear:

Mechanical failure: No

Unsafe conditions: No

Fog: No

Limited Visibility: No

Ice: No

Lightning: No

Other: No

Equipment icing: No

High Flow: No

High Wind: No

Darkness: No

E. Additional Comments:

Est. Amt. of Debris from Special Operations (Cubic Yards): 0.00

(Note: one garbage bag = 50 gallons = 6.0 cubic feet = 0.25 cubic yards)

Description and Possible Source

Debris Type

Cans: No

Logs: No

Clothing/Apparel: No

Glass Bottles: No

Wood: No

Sporting Goods: No

Tree: No

Milk Crate: No

Rubber Material: No

Styrofoam: No

Condoms: No

Food: No

Plastic: No

Sanitary Napkin: No

Fish: No

Cardboard: No

Paper: No

Other 1:

Other 5:

Other 2:

Other 6:

Other 3:

Other 7:

Other 4:

Other 8:

Floatable Log FL2022-1093

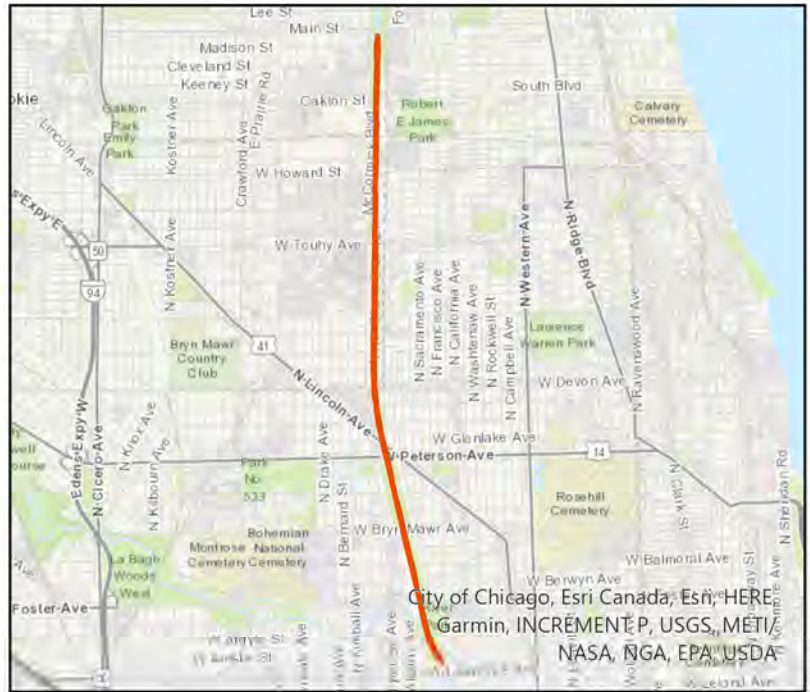
Pilot: camposm@mwrdr Date: 5/13/2022
 Boat: Debris Boat 1 (DB1) # of Pilots: 1
 # of Hoisters: 1 # of MLAS: 2

Routine Operations

Location (Waterways):

- Yes Zone 1: North Branch and North Shore Channel, Kinzie Street to Main Street
- No Zone 2: Chicago River and South Branch of the Chicago River, CRCW to Amtrak
- No Zone 3: South Branch Chicago River and South Fork of the SBCR, Amtrak to RAPS
- No Zone 4: Chicago Sanitary & Ship Canal, Damen Avenue to Cal-Sag Junction
- No Zone 5: Cal-Sag Channel and Little Calumet River, Bishop Ford to Cal-Sag Junction
- No Other Zone:

10.0 Est. Amt. of Debris from Routine Operations (Cubic Yards)
 (Note: one garbage bag = 50 gallons = 6.0 cubic feet = 0.25 cubic yards)



Special Operations (CSO Events)

Location (Waterways):

- A. Storm Number (If available at the time of Call out, or TBD and written in after event)
- B. All Clear Issued at: Date and Time (Call Systems Dispatcher at get official all clear)
- C. Start Time Date and Time (Must be within 24 hours of the all clear)
- D. Justification for delayed start if not within 24 hours of the all clear:
 - Mechanical failure: No Unsafe conditions: No
 - Fog: No Limited Visibility: No
 - Ice: No Lightning: No Other: No
 - Equipment icing: No High Flow: No
 - High Wind: No Darkness: No

E. Additional Comments:

Est. Amt. of Debris from Special Operations (Cubic Yards): 0.00
 (Note: one garbage bag = 50 gallons = 6.0 cubic feet = 0.25 cubic yards)

Description and Possible Source

Debris Type

- | | | |
|-------------------|---------------------|----------------------|
| Cans: No | Logs: Yes | Clothing/Apparel: No |
| Glass Bottles: No | Wood: No | Sporting Goods: No |
| Tree: No | Milk Crate: No | Rubber Material: No |
| Styrofoam: No | Condoms: No | Food: No |
| Plastic: No | Sanitary Napkin: No | Fish: No |
| Cardboard: No | Paper: No | |
| Other 1: | Other 5: | |
| Other 2: | Other 6: | |
| Other 3: | Other 7: | |
| Other 4: | Other 8: | |

Floatable Log FL2022-1094

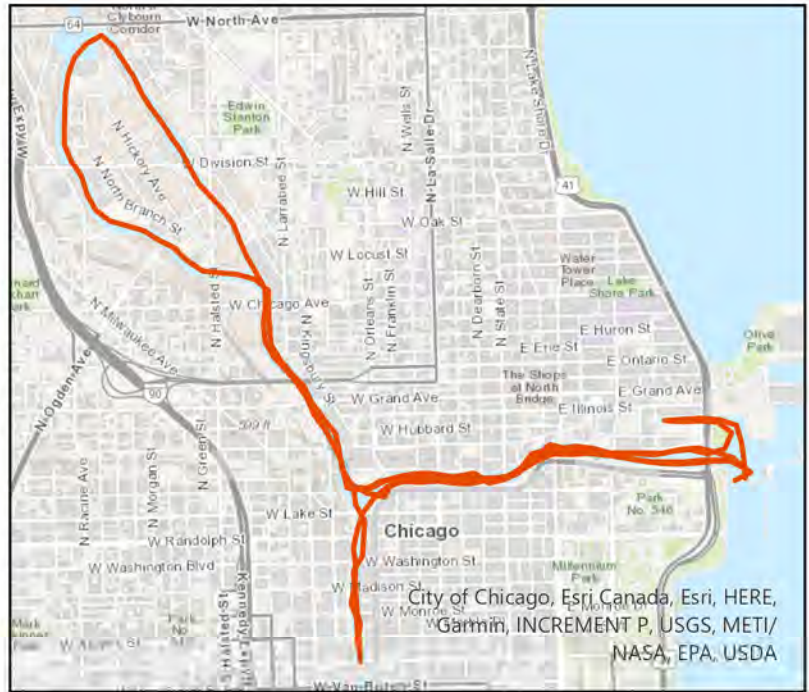
Pilot: patelk6@mwrdr.org Date: 5/13/2022
 Boat: Skimmer Boat 1 (SB1) # of Pilots: 1
 # of Hoisters: 0 # of MLAS: 1

Routine Operations

Location (Waterways):

- Yes Zone 1: North Branch and North Shore Channel, Kinzie Street to Main Street
- Yes Zone 2: Chicago River and South Branch of the Chicago River, CRCW to Amtrak
- No Zone 3: South Branch Chicago River and South Fork of the SBCR, Amtrak to RAPS
- No Zone 4: Chicago Sanitary & Ship Canal, Damen Avenue to Cal-Sag Junction
- No Zone 5: Cal-Sag Channel and Little Calumet River, Bishop Ford to Cal-Sag Junction
- No Other Zone:

0.25 Est. Amt. of Debris from Routine Operations (Cubic Yards)
 (Note: one garbage bag = 50 gallons = 6.0 cubic feet = 0.25 cubic yards)



Special Operations (CSO Events)

Location (Waterways):

- A. Storm Number (If available at the time of Call out, or TBD and written in after event)
- B. All Clear Issued at: Date and Time (Call Systems Dispatcher at get official all clear)
- C. Start Time Date and Time (Must be within 24 hours of the all clear)
- D. Justification for delayed start if not within 24 hours of the all clear:
 - Mechanical failure: No Unsafe conditions: No
 - Fog: No Limited Visibility: No
 - Ice: No Lightning: No Other: No
 - Equipment icing: No High Flow: No
 - High Wind: No Darkness: No

E. Additional Comments:

Est. Amt. of Debris from Special Operations (Cubic Yards): 0.00
 (Note: one garbage bag = 50 gallons = 6.0 cubic feet = 0.25 cubic yards)

Description and Possible Source

Debris Type

- | | | |
|--------------------|---------------------|----------------------|
| Cans: Yes | Logs: No | Clothing/Apparel: No |
| Glass Bottles: Yes | Wood: No | Sporting Goods: Yes |
| Tree: Yes | Milk Crate: No | Rubber Material: Yes |
| Styrofoam: Yes | Condoms: No | Food: No |
| Plastic: Yes | Sanitary Napkin: No | Fish: No |
| Cardboard: No | Paper: Yes | |
| Other 1: | Other 5: | |
| Other 2: | Other 6: | |
| Other 3: | Other 7: | |
| Other 4: | Other 8: | |

Floatable Log FL2022-1096

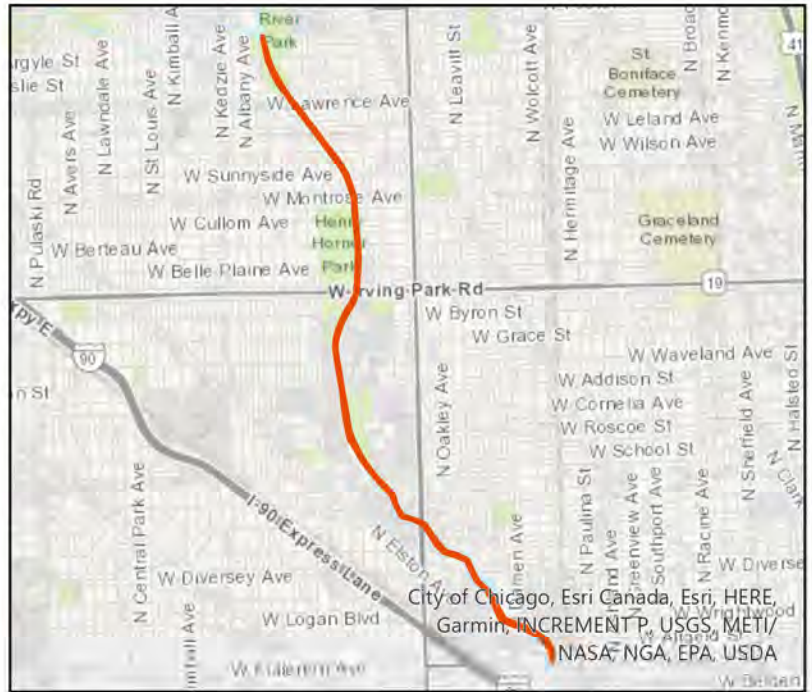
Pilot: camposm@mwrđ Date: 5/14/2022
 Boat: Debris Boat 1 (DB1) # of Pilots: 1
 # of Hoisters: 1 # of MLAS: 2

Routine Operations

Location (Waterways):

- Yes Zone 1: North Branch and North Shore Channel, Kinzie Street to Main Street
- No Zone 2: Chicago River and South Branch of the Chicago River, CRCW to Amtrak
- No Zone 3: South Branch Chicago River and South Fork of the SBCR, Amtrak to RAPS
- No Zone 4: Chicago Sanitary & Ship Canal, Damen Avenue to Cal-Sag Junction
- No Zone 5: Cal-Sag Channel and Little Calumet River, Bishop Ford to Cal-Sag Junction
- No Other Zone:

10.0 Est. Amt. of Debris from Routine Operations (Cubic Yards)
 (Note: one garbage bag = 50 gallons = 6.0 cubic feet = 0.25 cubic yards)



Special Operations (CSO Events)

Location (Waterways):

- A. Storm Number (If available at the time of Call out, or TBD and written in after event)
- B. All Clear Issued at: Date and Time (Call Systems Dispatcher at get official all clear)
- C. Start Time Date and Time (Must be within 24 hours of the all clear)
- D. Justification for delayed start if not within 24 hours of the all clear:

Mechanical failure: No	Unsafe conditions: No	
Fog: No	Limited Visibility: No	
Ice: No	Lightning: No	Other: No
Equipment icing: No	High Flow: No	
High Wind: No	Darkness: No	

E. Additional Comments:

Est. Amt. of Debris from Special Operations (Cubic Yards): 0.00
 (Note: one garbage bag = 50 gallons = 6.0 cubic feet = 0.25 cubic yards)

Description and Possible Source

Debris Type

- | | | |
|--------------------|---------------------|-----------------------|
| Cans: Yes | Logs: Yes | Clothing/Apparel: Yes |
| Glass Bottles: Yes | Wood: No | Sporting Goods: Yes |
| Tree: No | Milk Crate: No | Rubber Material: No |
| Styrofoam: Yes | Condoms: No | Food: No |
| Plastic: Yes | Sanitary Napkin: No | Fish: No |
| Cardboard: Yes | Paper: No | |
| Other 1: | Other 5: | |
| Other 2: | Other 6: | |
| Other 3: | Other 7: | |
| Other 4: | Other 8: | |

Floatable Log FL2022-1097

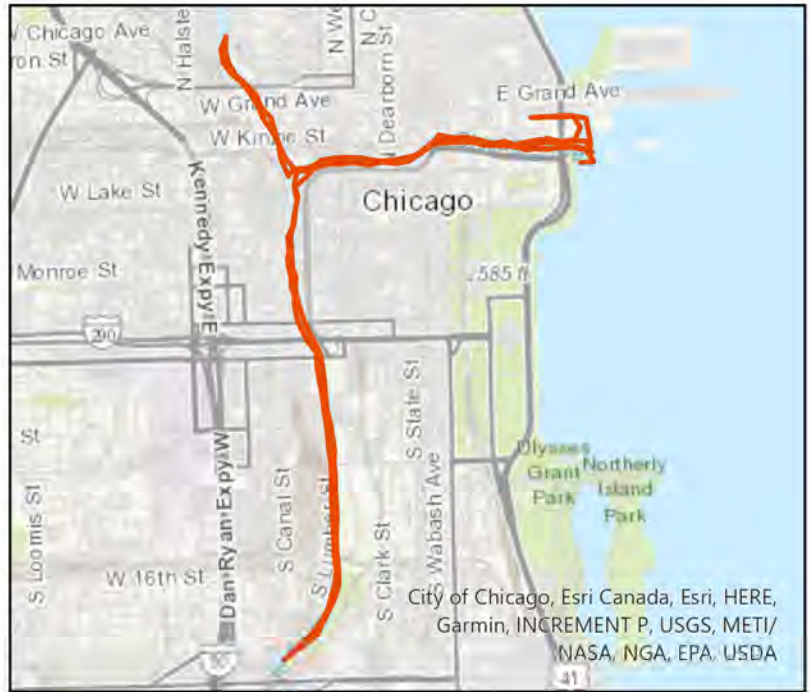
Pilot: patelk6@mwrdd.org Date: 5/16/2022
 Boat: Skimmer Boat 1 (SB1) # of Pilots: 1
 # of Hoisters: 0 # of MLAS: 1

Routine Operations

Location (Waterways):

- Yes Zone 1: North Branch and North Shore Channel, Kinzie Street to Main Street
- Yes Zone 2: Chicago River and South Branch of the Chicago River, CRCW to Amtrak
- No Zone 3: South Branch Chicago River and South Fork of the SBCR, Amtrak to RAPS
- No Zone 4: Chicago Sanitary & Ship Canal, Damen Avenue to Cal-Sag Junction
- No Zone 5: Cal-Sag Channel and Little Calumet River, Bishop Ford to Cal-Sag Junction
- No Other Zone:

0.25 Est. Amt. of Debris from Routine Operations (Cubic Yards)
 (Note: one garbage bag = 50 gallons = 6.0 cubic feet = 0.25 cubic yards)



Special Operations (CSO Events)

Location (Waterways):

- A. Storm Number (If available at the time of Call out, or TBD and written in after event)
- B. All Clear Issued at: Date and Time (Call Systems Dispatcher at get official all clear)
- C. Start Time Date and Time (Must be within 24 hours of the all clear)
- D. Justification for delayed start if not within 24 hours of the all clear:
 - Mechanical failure: No Unsafe conditions: No
 - Fog: No Limited Visibility: No
 - Ice: No Lightning: No Other: No
 - Equipment icing: No High Flow: No
 - High Wind: No Darkness: No

E. Additional Comments:

Est. Amt. of Debris from Special Operations (Cubic Yards): 0.00
 (Note: one garbage bag = 50 gallons = 6.0 cubic feet = 0.25 cubic yards)

Description and Possible Source

Debris Type

- | | | |
|--------------------|---------------------|----------------------|
| Cans: Yes | Logs: No | Clothing/Apparel: No |
| Glass Bottles: Yes | Wood: No | Sporting Goods: Yes |
| Tree: Yes | Milk Crate: No | Rubber Material: Yes |
| Styrofoam: Yes | Condoms: No | Food: No |
| Plastic: Yes | Sanitary Napkin: No | Fish: No |
| Cardboard: No | Paper: Yes | |
| Other 1: | Other 5: | |
| Other 2: | Other 6: | |
| Other 3: | Other 7: | |
| Other 4: | Other 8: | |

Floatable Log FL2022-1098

Pilot: vonheimburgk@mwrdr.org Date: 5/16/2022

Boat: Skimmer Boat 2 (SB2) # of Pilots: 1

of Hoisters: 0 # of MLAS: 1

Routine Operations

Location (Waterways):

Yes Zone 1: North Branch and North Shore Channel, Kinzie Street to Main Street

Yes Zone 2: Chicago River and South Branch of the Chicago River, CRCW to Amtrak

No Zone 3: South Branch Chicago River and South Fork of the SBCR, Amtrak to RAPS

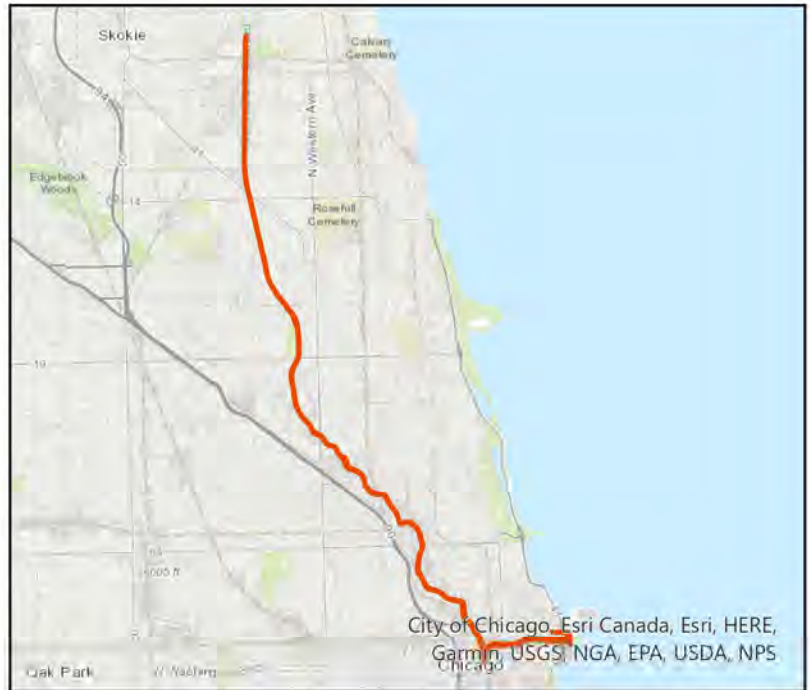
No Zone 4: Chicago Sanitary & Ship Canal, Damen Avenue to Cal-Sag Junction

No Zone 5: Cal-Sag Channel and Little Calumet River, Bishop Ford to Cal-Sag Junction

No Other Zone:

0.75 Est. Amt. of Debris from Routine Operations (Cubic Yards)

(Note: one garbage bag = 50 gallons = 6.0 cubic feet = 0.25 cubic yards)



Special Operations (CSO Events)

Location (Waterways):

A. Storm Number (If available at the time of Call out, or TBD and written in after event)

B. All Clear Issued at: Date and Time (Call Systems Dispatcher at get official all clear)

C. Start Time Date and Time (Must be within 24 hours of the all clear)

D. Justification for delayed start if not within 24 hours of the all clear:

Mechanical failure: No

Unsafe conditions: No

Fog: No

Limited Visibility: No

Ice: No

Lightning: No

Other: No

Equipment icing: No

High Flow: No

High Wind: No

Darkness: No

E. Additional Comments:

Est. Amt. of Debris from Special Operations (Cubic Yards): 0.00

(Note: one garbage bag = 50 gallons = 6.0 cubic feet = 0.25 cubic yards)

Description and Possible Source

Debris Type

Cans: Yes

Logs: Yes

Clothing/Apparel: No

Glass Bottles: Yes

Wood: No

Sporting Goods: Yes

Tree: Yes

Milk Crate: No

Rubber Material: Yes

Styrofoam: Yes

Condoms: Yes

Food: Yes

Plastic: Yes

Sanitary Napkin: No

Fish: No

Cardboard: No

Paper: Yes

Other 1:

Other 5:

Other 2:

Other 6:

Other 3:

Other 7:

Other 4:

Other 8:

Floatable Log FL2022-1100

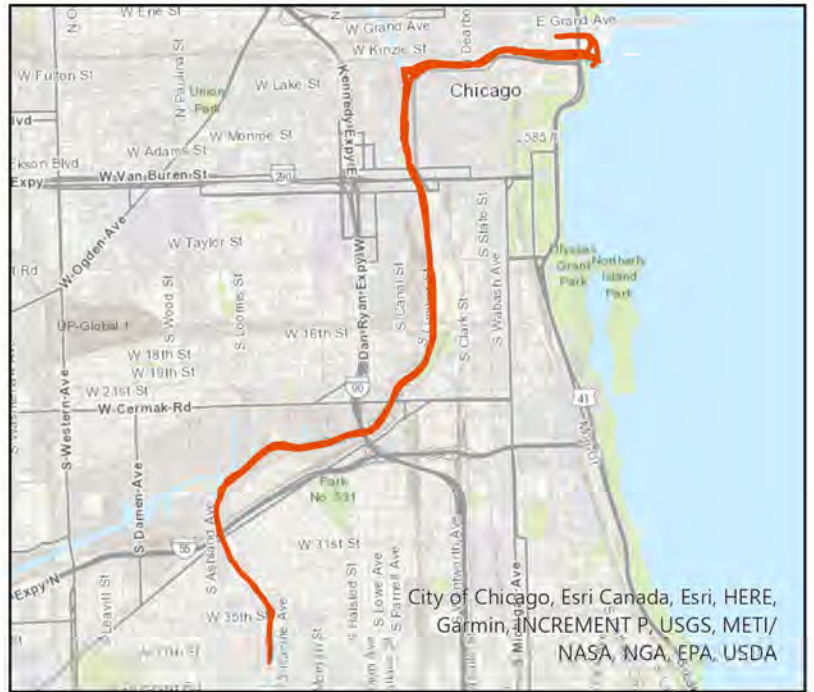
Pilot: patelk6@mwrdd.org Date: 5/17/2022
 Boat: Skimmer Boat 1 (SB1) # of Pilots: 1
 # of Hoisters: 0 # of MLAS: 1

Routine Operations

Location (Waterways):

- No Zone 1: North Branch and North Shore Channel, Kinzie Street to Main Street
- Yes Zone 2: Chicago River and South Branch of the Chicago River, CRCW to Amtrak
- Yes Zone 3: South Branch Chicago River and South Fork of the SBCR, Amtrak to RAPS
- No Zone 4: Chicago Sanitary & Ship Canal, Damen Avenue to Cal-Sag Junction
- No Zone 5: Cal-Sag Channel and Little Calumet River, Bishop Ford to Cal-Sag Junction
- No Other Zone:

0.50 Est. Amt. of Debris from Routine Operations (Cubic Yards)
 (Note: one garbage bag = 50 gallons = 6.0 cubic feet = 0.25 cubic yards)



Special Operations (CSO Events)

Location (Waterways):

- A. Storm Number (If available at the time of Call out, or TBD and written in after event)
- B. All Clear Issued at: Date and Time (Call Systems Dispatcher at get official all clear)
- C. Start Time Date and Time (Must be within 24 hours of the all clear)
- D. Justification for delayed start if not within 24 hours of the all clear:
 - Mechanical failure: No Unsafe conditions: No
 - Fog: No Limited Visibility: No
 - Ice: No Lightning: No Other: No
 - Equipment icing: No High Flow: No
 - High Wind: No Darkness: No

E. Additional Comments:

Est. Amt. of Debris from Special Operations (Cubic Yards): 0.00
 (Note: one garbage bag = 50 gallons = 6.0 cubic feet = 0.25 cubic yards)

Description and Possible Source

Debris Type

- | | | |
|--------------------|---------------------|----------------------|
| Cans: Yes | Logs: Yes | Clothing/Apparel: No |
| Glass Bottles: Yes | Wood: No | Sporting Goods: Yes |
| Tree: Yes | Milk Crate: No | Rubber Material: Yes |
| Styrofoam: Yes | Condoms: No | Food: Yes |
| Plastic: Yes | Sanitary Napkin: No | Fish: No |
| Cardboard: No | Paper: Yes | |
| Other 1: | Other 5: | |
| Other 2: | Other 6: | |
| Other 3: | Other 7: | |
| Other 4: | Other 8: | |

Floatable Log FL2022-1099

Pilot: vonheimburgk@mwrdd.org Date: 5/17/2022

Boat: Skimmer Boat 2 (SB2) # of Pilots: 1

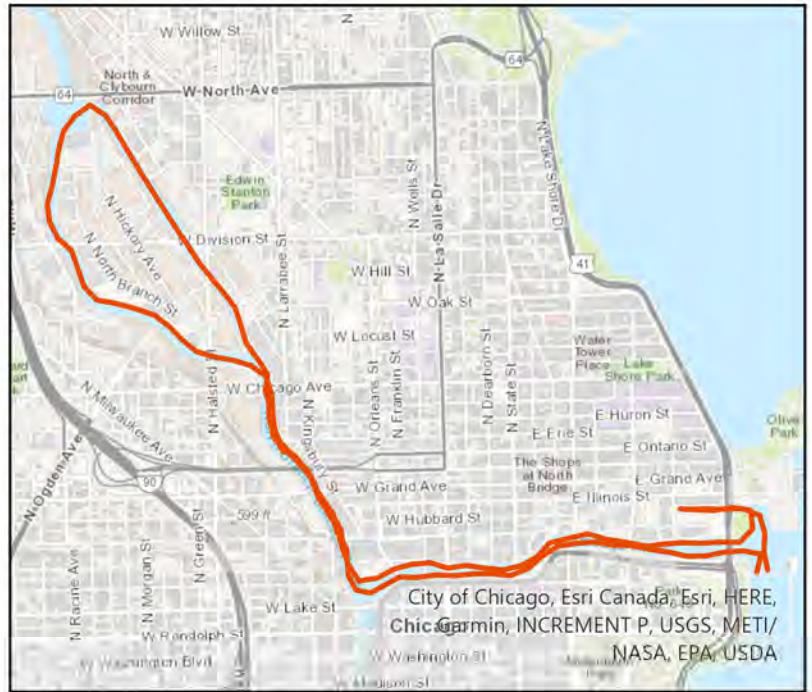
of Hoisters: 0 # of MLAS: 0

Routine Operations

Location (Waterways):

- Yes Zone 1: North Branch and North Shore Channel, Kinzie Street to Main Street
- Yes Zone 2: Chicago River and South Branch of the Chicago River, CRCW to Amtrak
- No Zone 3: South Branch Chicago River and South Fork of the SBCR, Amtrak to RAPS
- No Zone 4: Chicago Sanitary & Ship Canal, Damen Avenue to Cal-Sag Junction
- No Zone 5: Cal-Sag Channel and Little Calumet River, Bishop Ford to Cal-Sag Junction
- No Other Zone:

1.00 Est. Amt. of Debris from Routine Operations (Cubic Yards)
 (Note: one garbage bag = 50 gallons = 6.0 cubic feet = 0.25 cubic yards)



Special Operations (CSO Events)

Location (Waterways):

- A. Storm Number (If available at the time of Call out, or TBD and written in after event)
- B. All Clear Issued at: Date and Time (Call Systems Dispatcher at get official all clear)
- C. Start Time Date and Time (Must be within 24 hours of the all clear)
- D. Justification for delayed start if not within 24 hours of the all clear:

Mechanical failure: No	Unsafe conditions: No	
Fog: No	Limited Visibility: No	
Ice: No	Lightning: No	Other: No
Equipment icing: No	High Flow: No	
High Wind: No	Darkness: No	

E. Additional Comments:

Est. Amt. of Debris from Special Operations (Cubic Yards): 0.00
 (Note: one garbage bag = 50 gallons = 6.0 cubic feet = 0.25 cubic yards)

Description and Possible Source

Debris Type

Cans: Yes	Logs: Yes	Clothing/Apparel: No
Glass Bottles: Yes	Wood: No	Sporting Goods: Yes
Tree: Yes	Milk Crate: No	Rubber Material: Yes
Styrofoam: Yes	Condoms: Yes	Food: Yes
Plastic: Yes	Sanitary Napkin: Yes	Fish: No
Cardboard: Yes	Paper: Yes	
Other 1:	Other 5:	
Other 2:	Other 6:	
Other 3:	Other 7:	
Other 4:	Other 8:	

Floatable Log FL2022-1102

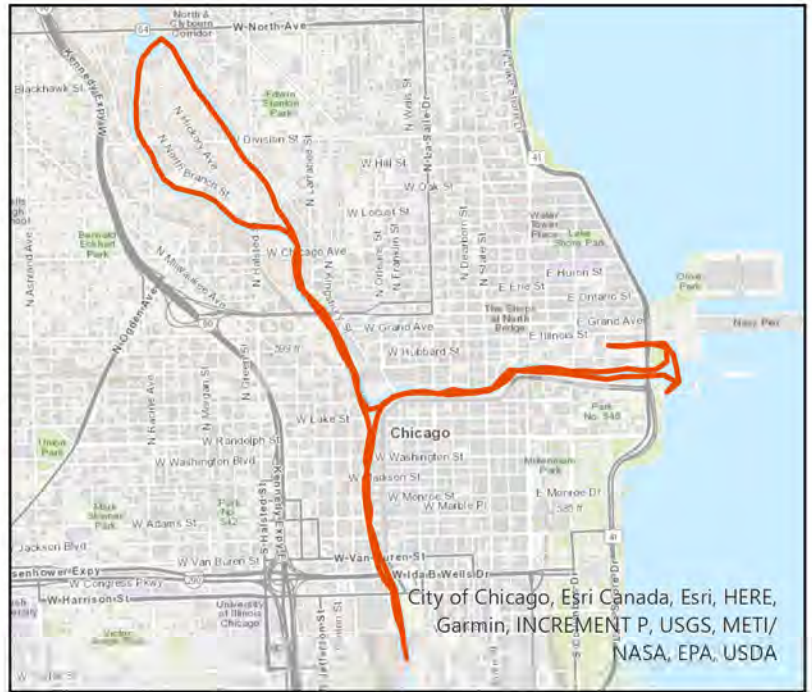
Pilot: patelk6@mwrld.org Date: 5/18/2022
 Boat: Skimmer Boat 1 (SB1) # of Pilots: 1
 # of Hoisters: 0 # of MLAS: 1

Routine Operations

Location (Waterways):

- Yes Zone 1: North Branch and North Shore Channel, Kinzie Street to Main Street
- Yes Zone 2: Chicago River and South Branch of the Chicago River, CRCW to Amtrak
- No Zone 3: South Branch Chicago River and South Fork of the SBCR, Amtrak to RAPS
- No Zone 4: Chicago Sanitary & Ship Canal, Damen Avenue to Cal-Sag Junction
- No Zone 5: Cal-Sag Channel and Little Calumet River, Bishop Ford to Cal-Sag Junction
- No Other Zone:

1.00 Est. Amt. of Debris from Routine Operations (Cubic Yards)
 (Note: one garbage bag = 50 gallons = 6.0 cubic feet = 0.25 cubic yards)



Special Operations (CSO Events)

Location (Waterways):

- A. Storm Number (If available at the time of Call out, or TBD and written in after event)
- B. All Clear Issued at: Date and Time (Call Systems Dispatcher at get official all clear)
- C. Start Time Date and Time (Must be within 24 hours of the all clear)
- D. Justification for delayed start if not within 24 hours of the all clear:
 - Mechanical failure: No Unsafe conditions: No
 - Fog: No Limited Visibility: No
 - Ice: No Lightning: No Other: No
 - Equipment icing: No High Flow: No
 - High Wind: No Darkness: No

E. Additional Comments:

Est. Amt. of Debris from Special Operations (Cubic Yards): 0.00
 (Note: one garbage bag = 50 gallons = 6.0 cubic feet = 0.25 cubic yards)

Description and Possible Source

Debris Type

- | | | |
|--------------------|---------------------|----------------------|
| Cans: Yes | Logs: Yes | Clothing/Apparel: No |
| Glass Bottles: Yes | Wood: No | Sporting Goods: Yes |
| Tree: Yes | Milk Crate: No | Rubber Material: Yes |
| Styrofoam: Yes | Condoms: No | Food: No |
| Plastic: Yes | Sanitary Napkin: No | Fish: No |
| Cardboard: No | Paper: Yes | |
| Other 1: | Other 5: | |
| Other 2: | Other 6: | |
| Other 3: | Other 7: | |
| Other 4: | Other 8: | |

Floatable Log FL2022-1101

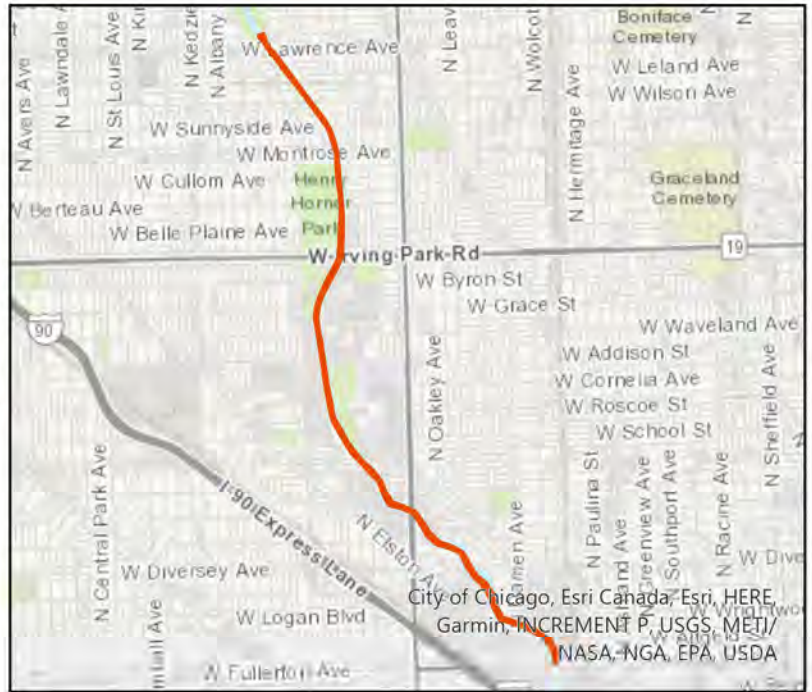
Pilot: camposm@mwrđ Date: 5/18/2022
 Boat: Debris Boat 1 (DB1) # of Pilots: 1
 # of Hoisters: 1 # of MLAS: 2

Routine Operations

Location (Waterways):

- Yes Zone 1: North Branch and North Shore Channel, Kinzie Street to Main Street
- No Zone 2: Chicago River and South Branch of the Chicago River, CRCW to Amtrak
- No Zone 3: South Branch Chicago River and South Fork of the SBCR, Amtrak to RAPS
- No Zone 4: Chicago Sanitary & Ship Canal, Damen Avenue to Cal-Sag Junction
- No Zone 5: Cal-Sag Channel and Little Calumet River, Bishop Ford to Cal-Sag Junction
- No Other Zone:

5.00 Est. Amt. of Debris from Routine Operations (Cubic Yards)
 (Note: one garbage bag = 50 gallons = 6.0 cubic feet = 0.25 cubic yards)



Special Operations (CSO Events)

Location (Waterways):

- A. Storm Number (If available at the time of Call out, or TBD and written in after event)
- B. All Clear Issued at: Date and Time (Call Systems Dispatcher at get official all clear)
- C. Start Time Date and Time (Must be within 24 hours of the all clear)
- D. Justification for delayed start if not within 24 hours of the all clear:

Mechanical failure: No	Unsafe conditions: No	
Fog: No	Limited Visibility: No	
Ice: No	Lightning: No	Other: No
Equipment icing: No	High Flow: No	
High Wind: No	Darkness: No	

E. Additional Comments:

Est. Amt. of Debris from Special Operations (Cubic Yards): 0.00
 (Note: one garbage bag = 50 gallons = 6.0 cubic feet = 0.25 cubic yards)

Description and Possible Source

Debris Type

Cans: No	Logs: Yes	Clothing/Apparel: No
Glass Bottles: No	Wood: No	Sporting Goods: No
Tree: No	Milk Crate: No	Rubber Material: No
Styrofoam: No	Condoms: No	Food: No
Plastic: No	Sanitary Napkin: No	Fish: No
Cardboard: No	Paper: No	
Other 1:	Other 5:	
Other 2:	Other 6:	
Other 3:	Other 7:	
Other 4:	Other 8:	

Floatable Log FL2022-1104

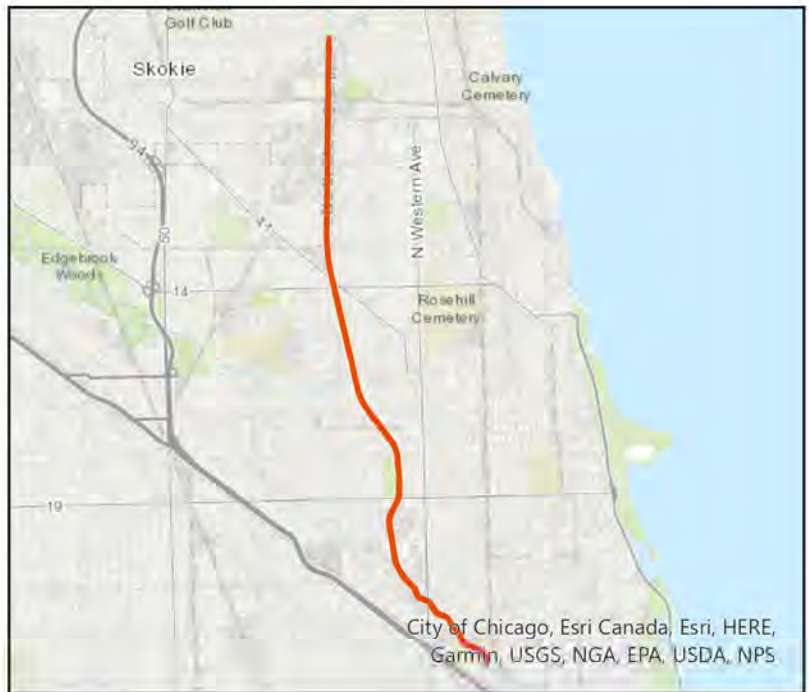
Pilot: camposm@mwrdr Date: 5/19/2022
Boat: Debris Boat 1 (DB1) # of Pilots: 1
of Hoisters: 1 # of MLAS: 2

Routine Operations

Location (Waterways):

- Yes Zone 1: North Branch and North Shore Channel, Kinzie Street to Main Street
- No Zone 2: Chicago River and South Branch of the Chicago River, CRCW to Amtrak
- No Zone 3: South Branch Chicago River and South Fork of the SBCR, Amtrak to RAPS
- No Zone 4: Chicago Sanitary & Ship Canal, Damen Avenue to Cal-Sag Junction
- No Zone 5: Cal-Sag Channel and Little Calumet River, Bishop Ford to Cal-Sag Junction
- No Other Zone:

5.00 Est. Amt. of Debris from Routine Operations (Cubic Yards)
(Note: one garbage bag = 50 gallons = 6.0 cubic feet = 0.25 cubic yards)



Special Operations (CSO Events)

Location (Waterways):

- A. Storm Number (If available at the time of Call out, or TBD and written in after event)
- B. All Clear Issued at: Date and Time (Call Systems Dispatcher at get official all clear)
- C. Start Time Date and Time (Must be within 24 hours of the all clear)
- D. Justification for delayed start if not within 24 hours of the all clear:

Mechanical failure: No	Unsafe conditions: No	
Fog: No	Limited Visibility: No	
Ice: No	Lightning: No	Other: No
Equipment icing: No	High Flow: No	
High Wind: No	Darkness: No	

E. Additional Comments:

Est. Amt. of Debris from Special Operations (Cubic Yards): 0.00
(Note: one garbage bag = 50 gallons = 6.0 cubic feet = 0.25 cubic yards)

Description and Possible Source

Debris Type

Cans: No	Logs: Yes	Clothing/Apparel: No
Glass Bottles: No	Wood: No	Sporting Goods: No
Tree: No	Milk Crate: No	Rubber Material: No
Styrofoam: No	Condoms: No	Food: No
Plastic: No	Sanitary Napkin: No	Fish: No
Cardboard: No	Paper: No	
Other 1:	Other 5:	
Other 2:	Other 6:	
Other 3:	Other 7:	
Other 4:	Other 8:	

Floatable Log FL2022-1108

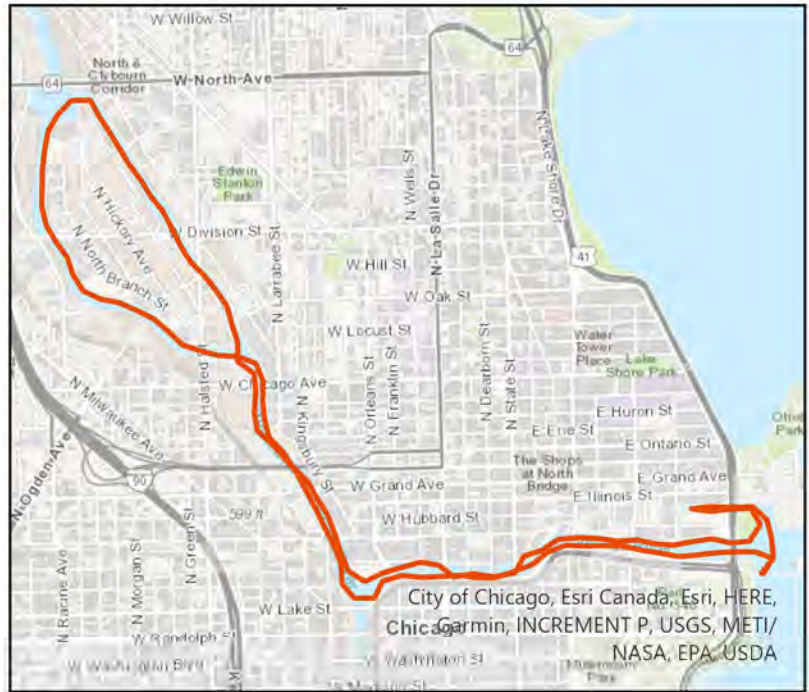
Pilot: patelk6@mwrdr.org Date: 5/20/2022
 Boat: Skimmer Boat 1 (SB1) # of Pilots: 1
 # of Hoisters: 0 # of MLAS: 1

Routine Operations

Location (Waterways):

- Yes Zone 1: North Branch and North Shore Channel, Kinzie Street to Main Street
- Yes Zone 2: Chicago River and South Branch of the Chicago River, CRCW to Amtrak
- No Zone 3: South Branch Chicago River and South Fork of the SBCR, Amtrak to RAPS
- No Zone 4: Chicago Sanitary & Ship Canal, Damen Avenue to Cal-Sag Junction
- No Zone 5: Cal-Sag Channel and Little Calumet River, Bishop Ford to Cal-Sag Junction
- No Other Zone:

0.25 Est. Amt. of Debris from Routine Operations (Cubic Yards)
 (Note: one garbage bag = 50 gallons = 6.0 cubic feet = 0.25 cubic yards)



Special Operations (CSO Events)

Location (Waterways):

- A. Storm Number (If available at the time of Call out, or TBD and written in after event)
- B. All Clear Issued at: Date and Time (Call Systems Dispatcher at get official all clear)
- C. Start Time Date and Time (Must be within 24 hours of the all clear)
- D. Justification for delayed start if not within 24 hours of the all clear:

Mechanical failure: No	Unsafe conditions: No	
Fog: No	Limited Visibility: No	
Ice: No	Lightning: No	Other: No
Equipment icing: No	High Flow: No	
High Wind: No	Darkness: No	

E. Additional Comments:

Est. Amt. of Debris from Special Operations (Cubic Yards): 0.00
 (Note: one garbage bag = 50 gallons = 6.0 cubic feet = 0.25 cubic yards)

Description and Possible Source

Debris Type

Cans: Yes	Logs: Yes	Clothing/Apparel: No
Glass Bottles: Yes	Wood: No	Sporting Goods: No
Tree: Yes	Milk Crate: No	Rubber Material: No
Styrofoam: Yes	Condoms: No	Food: No
Plastic: Yes	Sanitary Napkin: No	Fish: No
Cardboard: No	Paper: Yes	
Other 1:	Other 5:	
Other 2:	Other 6:	
Other 3:	Other 7:	
Other 4:	Other 8:	

Floatable Log FL2022-1109

Pilot: patelk6@mwrdd.org Date: 5/23/2022
 Boat: Skimmer Boat 1 (SB1) # of Pilots: 1
 # of Hoisters: 0 # of MLAS: 1

Routine Operations

Location (Waterways):

- Yes Zone 1: North Branch and North Shore Channel, Kinzie Street to Main Street
- Yes Zone 2: Chicago River and South Branch of the Chicago River, CRCW to Amtrak
- No Zone 3: South Branch Chicago River and South Fork of the SBCR, Amtrak to RAPS
- No Zone 4: Chicago Sanitary & Ship Canal, Damen Avenue to Cal-Sag Junction
- No Zone 5: Cal-Sag Channel and Little Calumet River, Bishop Ford to Cal-Sag Junction
- No Other Zone:

0.25 Est. Amt. of Debris from Routine Operations (Cubic Yards)
 (Note: one garbage bag = 50 gallons = 6.0 cubic feet = 0.25 cubic yards)



Special Operations (CSO Events)

Location (Waterways):

- A. Storm Number (If available at the time of Call out, or TBD and written in after event)
- B. All Clear Issued at: Date and Time (Call Systems Dispatcher at get official all clear)
- C. Start Time Date and Time (Must be within 24 hours of the all clear)
- D. Justification for delayed start if not within 24 hours of the all clear:
 - Mechanical failure: No Unsafe conditions: No
 - Fog: No Limited Visibility: No
 - Ice: No Lightning: No Other: No
 - Equipment icing: No High Flow: No
 - High Wind: No Darkness: No

E. Additional Comments:

Est. Amt. of Debris from Special Operations (Cubic Yards): 0.00
 (Note: one garbage bag = 50 gallons = 6.0 cubic feet = 0.25 cubic yards)

Description and Possible Source

Debris Type

- | | | |
|--------------------|---------------------|----------------------|
| Cans: Yes | Logs: No | Clothing/Apparel: No |
| Glass Bottles: Yes | Wood: No | Sporting Goods: No |
| Tree: Yes | Milk Crate: No | Rubber Material: No |
| Styrofoam: Yes | Condoms: No | Food: Yes |
| Plastic: Yes | Sanitary Napkin: No | Fish: No |
| Cardboard: No | Paper: Yes | |
| Other 1: | Other 5: | |
| Other 2: | Other 6: | |
| Other 3: | Other 7: | |
| Other 4: | Other 8: | |

Floatable Log FL2022-1110

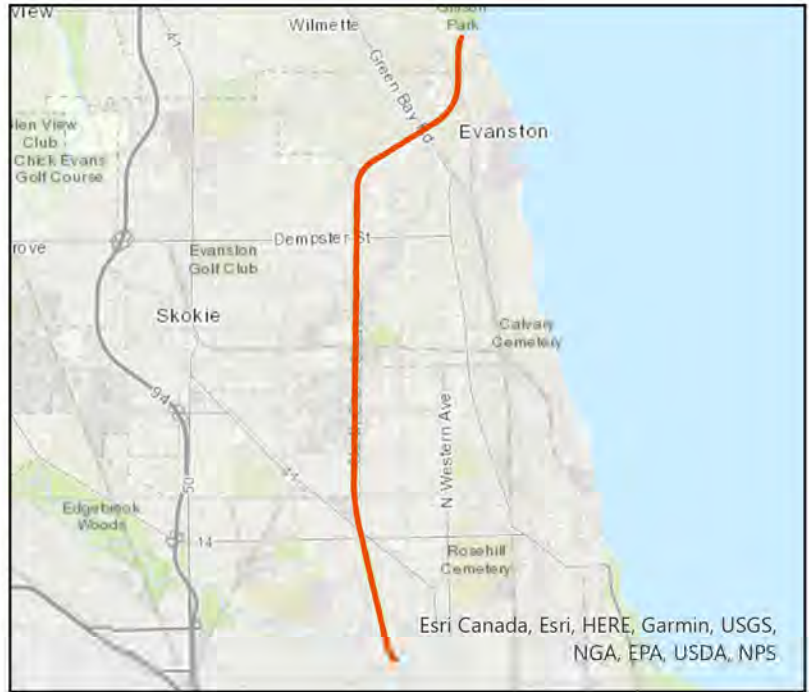
Pilot: camposm@mwrđ Date: 5/23/2022
 Boat: Debris Boat 1 (DB1) # of Pilots: 1
 # of Hoisters: 1 # of MLAS: 2

Routine Operations

Location (Waterways):

- Yes Zone 1: North Branch and North Shore Channel, Kinzie Street to Main Street
- No Zone 2: Chicago River and South Branch of the Chicago River, CRCW to Amtrak
- No Zone 3: South Branch Chicago River and South Fork of the SBCR, Amtrak to RAPS
- No Zone 4: Chicago Sanitary & Ship Canal, Damen Avenue to Cal-Sag Junction
- No Zone 5: Cal-Sag Channel and Little Calumet River, Bishop Ford to Cal-Sag Junction
- Yes Other Zone: WPS

20.0 Est. Amt. of Debris from Routine Operations (Cubic Yards)
 (Note: one garbage bag = 50 gallons = 6.0 cubic feet = 0.25 cubic yards)



Special Operations (CSO Events)

Location (Waterways):

- A. Storm Number (If available at the time of Call out, or TBD and written in after event)
- B. All Clear Issued at: Date and Time (Call Systems Dispatcher at get official all clear)
- C. Start Time Date and Time (Must be within 24 hours of the all clear)
- D. Justification for delayed start if not within 24 hours of the all clear:
 - Mechanical failure: No Unsafe conditions: No
 - Fog: No Limited Visibility: No
 - Ice: No Lightning: No Other: No
 - Equipment icing: No High Flow: No
 - High Wind: No Darkness: No

E. Additional Comments:

Est. Amt. of Debris from Special Operations (Cubic Yards): 0.00
 (Note: one garbage bag = 50 gallons = 6.0 cubic feet = 0.25 cubic yards)

Description and Possible Source

Debris Type

- | | | |
|-------------------|---------------------|----------------------|
| Cans: No | Logs: Yes | Clothing/Apparel: No |
| Glass Bottles: No | Wood: No | Sporting Goods: No |
| Tree: No | Milk Crate: No | Rubber Material: No |
| Styrofoam: No | Condoms: No | Food: No |
| Plastic: No | Sanitary Napkin: No | Fish: No |
| Cardboard: No | Paper: No | |
| Other 1: | Other 5: | |
| Other 2: | Other 6: | |
| Other 3: | Other 7: | |
| Other 4: | Other 8: | |

Floatable Log FL2022-1111

Pilot: vonheimburgk@mwr.org Date: 5/23/2022

Boat: Skimmer Boat 2 (SB2) # of Pilots: 1

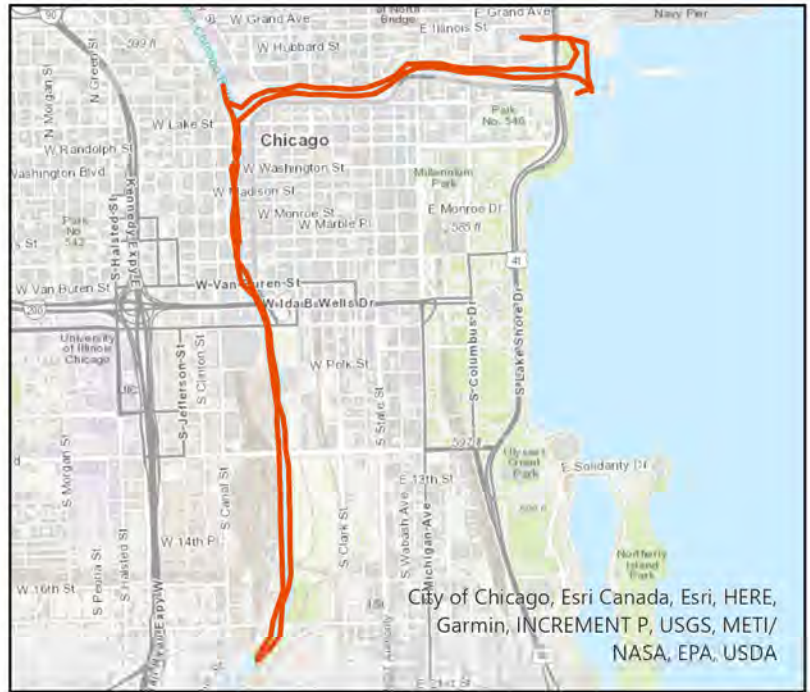
of Hoisters: 0 # of MLAS: 0

Routine Operations

Location (Waterways):

- No Zone 1: North Branch and North Shore Channel, Kinzie Street to Main Street
- Yes Zone 2: Chicago River and South Branch of the Chicago River, CRCW to Amtrak
- No Zone 3: South Branch Chicago River and South Fork of the SBCR, Amtrak to RAPS
- No Zone 4: Chicago Sanitary & Ship Canal, Damen Avenue to Cal-Sag Junction
- No Zone 5: Cal-Sag Channel and Little Calumet River, Bishop Ford to Cal-Sag Junction
- No Other Zone:

2.00 Est. Amt. of Debris from Routine Operations (Cubic Yards)
 (Note: one garbage bag = 50 gallons = 6.0 cubic feet = 0.25 cubic yards)



Special Operations (CSO Events)

Location (Waterways):

- A. Storm Number (If available at the time of Call out, or TBD and written in after event)
- B. All Clear Issued at: Date and Time (Call Systems Dispatcher at get official all clear)
- C. Start Time Date and Time (Must be within 24 hours of the all clear)
- D. Justification for delayed start if not within 24 hours of the all clear:

Mechanical failure: No	Unsafe conditions: No	
Fog: No	Limited Visibility: No	
Ice: No	Lightning: No	Other: No
Equipment icing: No	High Flow: No	
High Wind: No	Darkness: No	

E. Additional Comments:

Est. Amt. of Debris from Special Operations (Cubic Yards): 0.00
 (Note: one garbage bag = 50 gallons = 6.0 cubic feet = 0.25 cubic yards)

Description and Possible Source

Debris Type

Cans: Yes	Logs: Yes	Clothing/Apparel: No
Glass Bottles: Yes	Wood: Yes	Sporting Goods: No
Tree: Yes	Milk Crate: No	Rubber Material: No
Styrofoam: Yes	Condoms: Yes	Food: Yes
Plastic: Yes	Sanitary Napkin: Yes	Fish: No
Cardboard: No	Paper: Yes	
Other 1:	Other 5:	
Other 2:	Other 6:	
Other 3:	Other 7:	
Other 4:	Other 8:	

Floatable Log FL2022-1113

Pilot: vonheimburgk@mwrdd.org Date: 5/24/2022

Boat: Skimmer Boat 2 (SB2) # of Pilots: 1

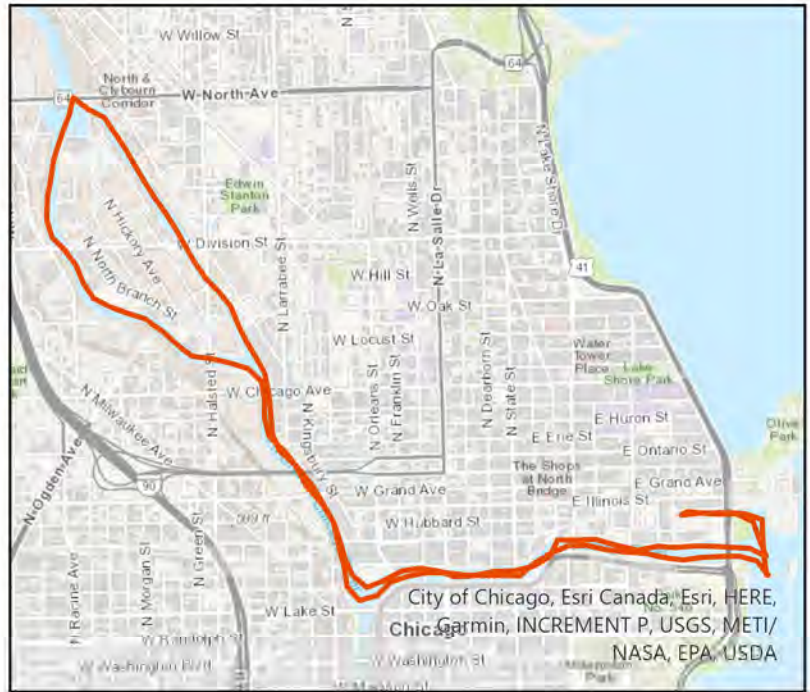
of Hoisters: 0 # of MLAS: 1

Routine Operations

Location (Waterways):

- Yes Zone 1: North Branch and North Shore Channel, Kinzie Street to Main Street
- Yes Zone 2: Chicago River and South Branch of the Chicago River, CRCW to Amtrak
- No Zone 3: South Branch Chicago River and South Fork of the SBCR, Amtrak to RAPS
- No Zone 4: Chicago Sanitary & Ship Canal, Damen Avenue to Cal-Sag Junction
- No Zone 5: Cal-Sag Channel and Little Calumet River, Bishop Ford to Cal-Sag Junction
- No Other Zone:

1.50 Est. Amt. of Debris from Routine Operations (Cubic Yards)
 (Note: one garbage bag = 50 gallons = 6.0 cubic feet = 0.25 cubic yards)



Special Operations (CSO Events)

Location (Waterways):

- A. Storm Number (If available at the time of Call out, or TBD and written in after event)
- B. All Clear Issued at: Date and Time (Call Systems Dispatcher at get official all clear)
- C. Start Time Date and Time (Must be within 24 hours of the all clear)
- D. Justification for delayed start if not within 24 hours of the all clear:

Mechanical failure: No	Unsafe conditions: No	
Fog: No	Limited Visibility: No	
Ice: No	Lightning: No	Other: No
Equipment icing: No	High Flow: No	
High Wind: No	Darkness: No	

E. Additional Comments:

Est. Amt. of Debris from Special Operations (Cubic Yards): 0.00
 (Note: one garbage bag = 50 gallons = 6.0 cubic feet = 0.25 cubic yards)

Description and Possible Source

Debris Type

Cans: Yes	Logs: No	Clothing/Apparel: No
Glass Bottles: Yes	Wood: Yes	Sporting Goods: No
Tree: Yes	Milk Crate: No	Rubber Material: Yes
Styrofoam: Yes	Condoms: Yes	Food: Yes
Plastic: Yes	Sanitary Napkin: Yes	Fish: No
Cardboard: No	Paper: Yes	
Other 1: 4' X 8' X .75" plywood	Other 5:	
Other 2:	Other 6:	
Other 3:	Other 7:	
Other 4:	Other 8:	

Floatable Log FL2022-1117

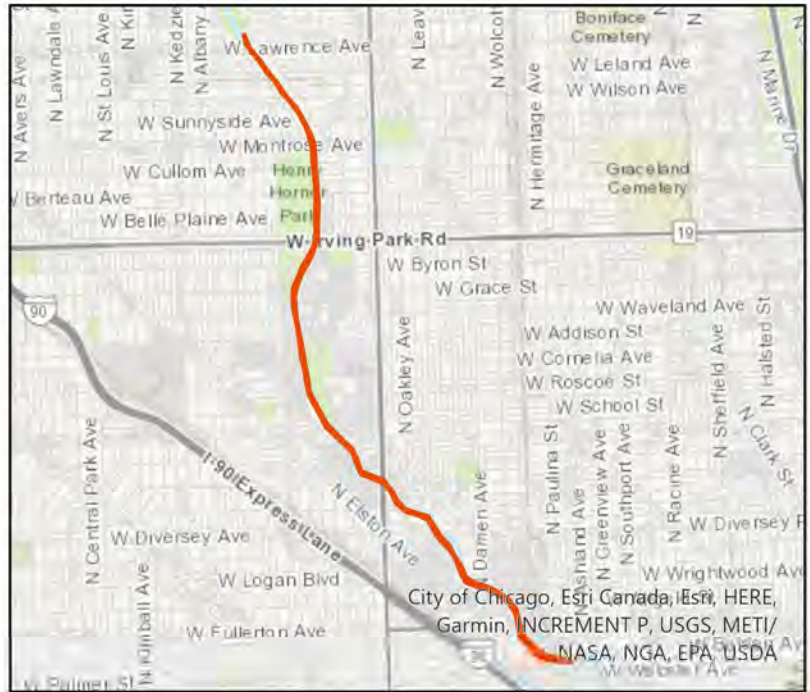
Pilot: camposm@mwrđ Date: 5/26/2022
 Boat: Debris Boat 1 (DB1) # of Pilots: 1
 # of Hoisters: 1 # of MLAS: 2

Routine Operations

Location (Waterways):

- Yes Zone 1: North Branch and North Shore Channel, Kinzie Street to Main Street
- No Zone 2: Chicago River and South Branch of the Chicago River, CRCW to Amtrak
- No Zone 3: South Branch Chicago River and South Fork of the SBCR, Amtrak to RAPS
- No Zone 4: Chicago Sanitary & Ship Canal, Damen Avenue to Cal-Sag Junction
- No Zone 5: Cal-Sag Channel and Little Calumet River, Bishop Ford to Cal-Sag Junction
- No Other Zone:

10.0 Est. Amt. of Debris from Routine Operations (Cubic Yards)
 (Note: one garbage bag = 50 gallons = 6.0 cubic feet = 0.25 cubic yards)



Special Operations (CSO Events)

Location (Waterways):

- A. Storm Number (If available at the time of Call out, or TBD and written in after event)
- B. All Clear Issued at: Date and Time (Call Systems Dispatcher at get official all clear)
- C. Start Time Date and Time (Must be within 24 hours of the all clear)
- D. Justification for delayed start if not within 24 hours of the all clear:

Mechanical failure: No	Unsafe conditions: No	
Fog: No	Limited Visibility: No	
Ice: No	Lightning: No	Other: No
Equipment icing: No	High Flow: No	
High Wind: No	Darkness: No	

E. Additional Comments:

Est. Amt. of Debris from Special Operations (Cubic Yards): 0.00
 (Note: one garbage bag = 50 gallons = 6.0 cubic feet = 0.25 cubic yards)

Description and Possible Source

Debris Type

Cans: No	Logs: Yes	Clothing/Apparel: No
Glass Bottles: No	Wood: No	Sporting Goods: No
Tree: No	Milk Crate: No	Rubber Material: No
Styrofoam: No	Condoms: No	Food: No
Plastic: No	Sanitary Napkin: No	Fish: No
Cardboard: No	Paper: No	
Other 1: shopping cart	Other 5:	
Other 2:	Other 6:	
Other 3:	Other 7:	
Other 4:	Other 8:	

Floatable Log FL2022-1119

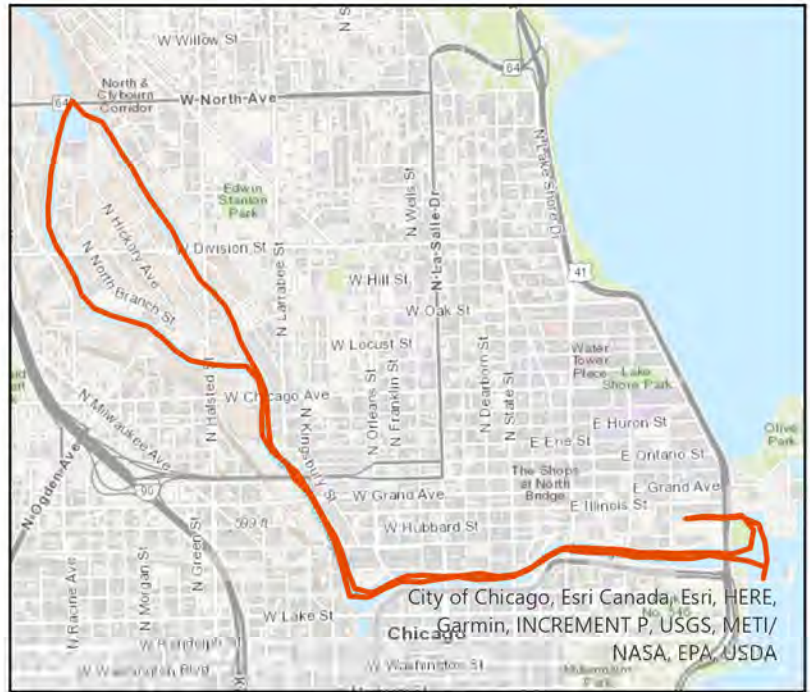
Pilot: camposm@mwrld Date: 5/27/2022
 Boat: Pontoon Boat 3 (PB3) # of Pilots: 1
 # of Hoisters: 0 # of MLAS: 1

Routine Operations

Location (Waterways):

- Yes Zone 1: North Branch and North Shore Channel, Kinzie Street to Main Street
- Yes Zone 2: Chicago River and South Branch of the Chicago River, CRCW to Amtrak
- No Zone 3: South Branch Chicago River and South Fork of the SBCR, Amtrak to RAPS
- No Zone 4: Chicago Sanitary & Ship Canal, Damen Avenue to Cal-Sag Junction
- No Zone 5: Cal-Sag Channel and Little Calumet River, Bishop Ford to Cal-Sag Junction
- No Other Zone:

0.25 Est. Amt. of Debris from Routine Operations (Cubic Yards)
 (Note: one garbage bag = 50 gallons = 6.0 cubic feet = 0.25 cubic yards)



Special Operations (CSO Events)

Location (Waterways):

- A. Storm Number (If available at the time of Call out, or TBD and written in after event)
- B. All Clear Issued at: Date and Time (Call Systems Dispatcher at get official all clear)
- C. Start Time Date and Time (Must be within 24 hours of the all clear)
- D. Justification for delayed start if not within 24 hours of the all clear:

Mechanical failure: No	Unsafe conditions: No	
Fog: No	Limited Visibility: No	
Ice: No	Lightning: No	Other: No
Equipment icing: No	High Flow: No	
High Wind: No	Darkness: No	

E. Additional Comments:

Est. Amt. of Debris from Special Operations (Cubic Yards): 0.00
 (Note: one garbage bag = 50 gallons = 6.0 cubic feet = 0.25 cubic yards)

Description and Possible Source

Debris Type

Cans: Yes	Logs: No	Clothing/Apparel: No
Glass Bottles: Yes	Wood: No	Sporting Goods: No
Tree: No	Milk Crate: No	Rubber Material: No
Styrofoam: Yes	Condoms: No	Food: No
Plastic: Yes	Sanitary Napkin: No	Fish: No
Cardboard: No	Paper: No	
Other 1:	Other 5:	
Other 2:	Other 6:	
Other 3:	Other 7:	
Other 4:	Other 8:	

Floatable Log FL2022-1121

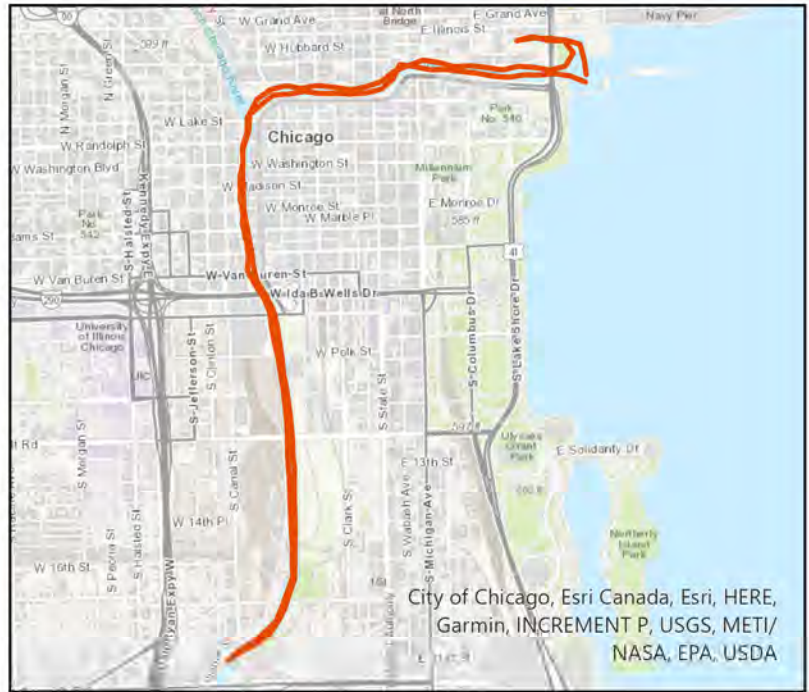
Pilot: patelk6@mwrdd.org Date: 5/27/2022
 Boat: Skimmer Boat 1 (SB1) # of Pilots: 1
 # of Hoisters: 0 # of MLAS: 1

Routine Operations

Location (Waterways):

- No Zone 1: North Branch and North Shore Channel, Kinzie Street to Main Street
- Yes Zone 2: Chicago River and South Branch of the Chicago River, CRCW to Amtrak
- No Zone 3: South Branch Chicago River and South Fork of the SBCR, Amtrak to RAPS
- No Zone 4: Chicago Sanitary & Ship Canal, Damen Avenue to Cal-Sag Junction
- No Zone 5: Cal-Sag Channel and Little Calumet River, Bishop Ford to Cal-Sag Junction
- No Other Zone:

0.10 Est. Amt. of Debris from Routine Operations (Cubic Yards)
 (Note: one garbage bag = 50 gallons = 6.0 cubic feet = 0.25 cubic yards)



Special Operations (CSO Events)

Location (Waterways):

- A. Storm Number (If available at the time of Call out, or TBD and written in after event)
- B. All Clear Issued at: Date and Time (Call Systems Dispatcher at get official all clear)
- C. Start Time Date and Time (Must be within 24 hours of the all clear)
- D. Justification for delayed start if not within 24 hours of the all clear:

Mechanical failure: No	Unsafe conditions: No	
Fog: No	Limited Visibility: No	
Ice: No	Lightning: No	Other: No
Equipment icing: No	High Flow: No	
High Wind: No	Darkness: No	

E. Additional Comments:

Est. Amt. of Debris from Special Operations (Cubic Yards): 0.00
 (Note: one garbage bag = 50 gallons = 6.0 cubic feet = 0.25 cubic yards)

Description and Possible Source

Debris Type

- | | | |
|-------------------|---------------------|----------------------|
| Cans: Yes | Logs: No | Clothing/Apparel: No |
| Glass Bottles: No | Wood: No | Sporting Goods: No |
| Tree: No | Milk Crate: No | Rubber Material: No |
| Styrofoam: No | Condoms: No | Food: No |
| Plastic: Yes | Sanitary Napkin: No | Fish: No |
| Cardboard: No | Paper: No | |
| Other 1: | Other 5: | |
| Other 2: | Other 6: | |
| Other 3: | Other 7: | |
| Other 4: | Other 8: | |

Floatable Log FL2022-1123

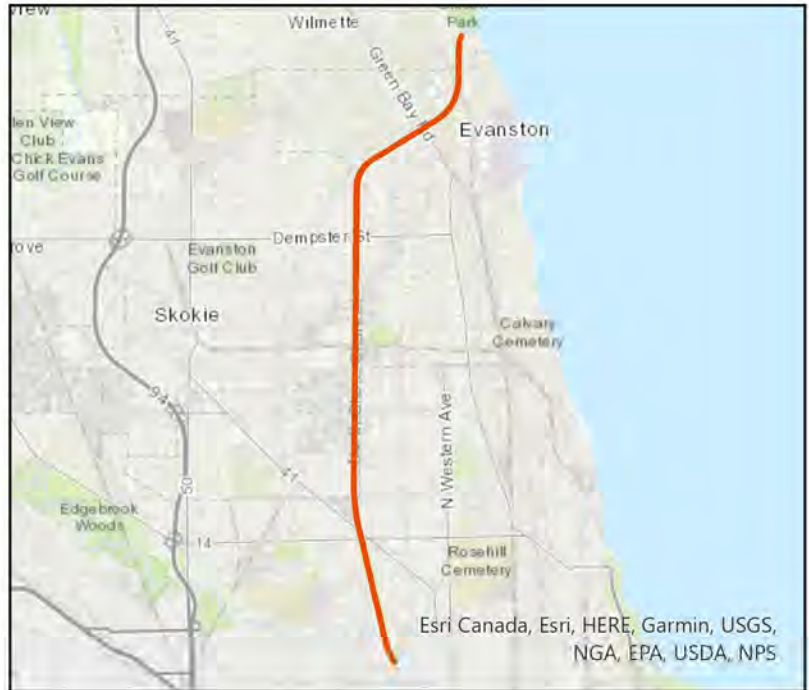
Pilot: camposm@mwrdd Date: 5/31/2022
Boat: Debris Boat 1 (DB1) # of Pilots: 1
of Hoisters: 1 # of MLAS: 2

Routine Operations

Location (Waterways):

- Yes Zone 1: North Branch and North Shore Channel, Kinzie Street to Main Street
- No Zone 2: Chicago River and South Branch of the Chicago River, CRCW to Amtrak
- No Zone 3: South Branch Chicago River and South Fork of the SBCR, Amtrak to RAPS
- No Zone 4: Chicago Sanitary & Ship Canal, Damen Avenue to Cal-Sag Junction
- No Zone 5: Cal-Sag Channel and Little Calumet River, Bishop Ford to Cal-Sag Junction
- Yes Other Zone: WPS

25.0 Est. Amt. of Debris from Routine Operations (Cubic Yards)
(Note: one garbage bag = 50 gallons = 6.0 cubic feet = 0.25 cubic yards)



Special Operations (CSO Events)

Location (Waterways):

- A. Storm Number (If available at the time of Call out, or TBD and written in after event)
- B. All Clear Issued at: Date and Time (Call Systems Dispatcher at get official all clear)
- C. Start Time Date and Time (Must be within 24 hours of the all clear)
- D. Justification for delayed start if not within 24 hours of the all clear:
 - Mechanical failure: No Unsafe conditions: No
 - Fog: No Limited Visibility: No
 - Ice: No Lightning: No Other: No
 - Equipment icing: No High Flow: No
 - High Wind: No Darkness: No

E. Additional Comments:

Est. Amt. of Debris from Special Operations (Cubic Yards): 0.00
(Note: one garbage bag = 50 gallons = 6.0 cubic feet = 0.25 cubic yards)

Description and Possible Source

Debris Type

- | | | |
|-------------------|---------------------|----------------------|
| Cans: No | Logs: Yes | Clothing/Apparel: No |
| Glass Bottles: No | Wood: No | Sporting Goods: No |
| Tree: No | Milk Crate: No | Rubber Material: No |
| Styrofoam: No | Condoms: No | Food: No |
| Plastic: No | Sanitary Napkin: No | Fish: No |
| Cardboard: No | Paper: No | |
| Other 1: | Other 5: | |
| Other 2: | Other 6: | |
| Other 3: | Other 7: | |
| Other 4: | Other 8: | |

Floatable Log FL2022-1125

Pilot: camposm@mwrld Date: 6/1/2022
Boat: Debris Boat 1 (DB1) # of Pilots: 1
of Hoisters: 1 # of MLAS: 2

Routine Operations

Location (Waterways):

- Yes Zone 1: North Branch and North Shore Channel, Kinzie Street to Main Street
No Zone 2: Chicago River and South Branch of the Chicago River, CRCW to Amtrak
No Zone 3: South Branch Chicago River and South Fork of the SBCR, Amtrak to RAPS
No Zone 4: Chicago Sanitary & Ship Canal, Damen Avenue to Cal-Sag Junction
No Zone 5: Cal-Sag Channel and Little Calumet River, Bishop Ford to Cal-Sag Junction
No Other Zone:

0.00 Est. Amt. of Debris from Routine Operations (Cubic Yards)
(Note: one garbage bag = 50 gallons = 6.0 cubic feet = 0.25 cubic yards)



Special Operations (CSO Events)

Location (Waterways):

- A. Storm Number (If available at the time of Call out, or TBD and written in after event)
B. All Clear Issued at: Date and Time (Call Systems Dispatcher at get official all clear)
C. Start Time Date and Time (Must be within 24 hours of the all clear)
D. Justification for delayed start if not within 24 hours of the all clear:

Mechanical failure: No Unsafe conditions: No
Fog: No Limited Visibility: No
Ice: No Lightning: No Other: No
Equipment icing: No High Flow: No
High Wind: No Darkness: No

E. Additional Comments:

Est. Amt. of Debris from Special Operations (Cubic Yards): 0.00
(Note: one garbage bag = 50 gallons = 6.0 cubic feet = 0.25 cubic yards)

Description and Possible Source

Debris Type

Cans: No	Logs: No	Clothing/Apparel: No
Glass Bottles: No	Wood: No	Sporting Goods: No
Tree: No	Milk Crate: No	Rubber Material: No
Styrofoam: No	Condoms: No	Food: No
Plastic: No	Sanitary Napkin: No	Fish: No
Cardboard: No	Paper: No	

Other 1: Relocated abandoned boat located SW of Other 5:
Other 2: Other 6:
Other 3: Other 7:
Other 4: Other 8:

Floatable Log FL2022-1127

Pilot: vonheimburgk@mwrdd.org Date: 6/1/2022

Boat: Skimmer Boat 2 (SB2) # of Pilots: 1

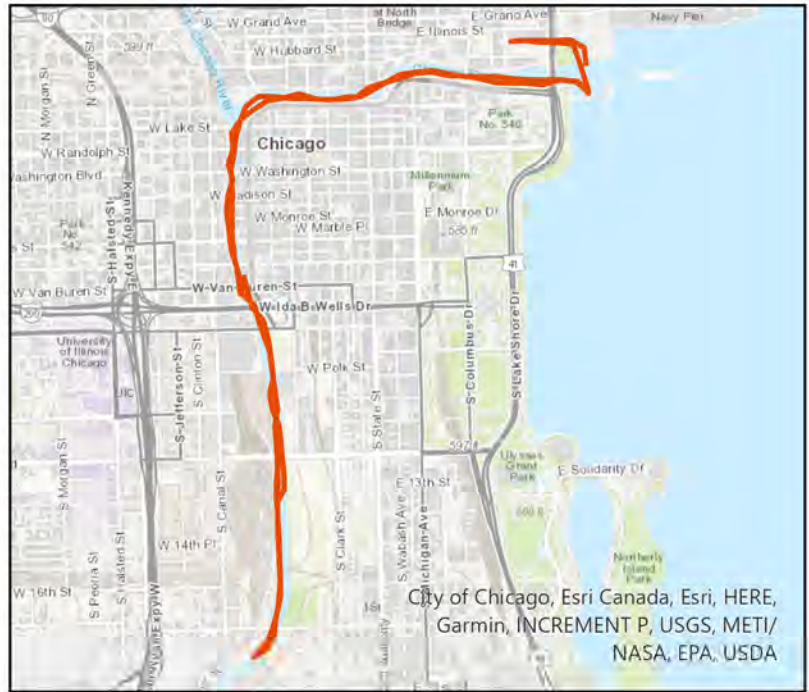
of Hoisters: 0 # of MLAS: 0

Routine Operations

Location (Waterways):

- No Zone 1: North Branch and North Shore Channel, Kinzie Street to Main Street
- Yes Zone 2: Chicago River and South Branch of the Chicago River, CRCW to Amtrak
- No Zone 3: South Branch Chicago River and South Fork of the SBCR, Amtrak to RAPS
- No Zone 4: Chicago Sanitary & Ship Canal, Damen Avenue to Cal-Sag Junction
- No Zone 5: Cal-Sag Channel and Little Calumet River, Bishop Ford to Cal-Sag Junction
- No Other Zone:

1.50 Est. Amt. of Debris from Routine Operations (Cubic Yards)
 (Note: one garbage bag = 50 gallons = 6.0 cubic feet = 0.25 cubic yards)



Special Operations (CSO Events)

Location (Waterways):

- A. Storm Number (If available at the time of Call out, or TBD and written in after event)
- B. All Clear Issued at: Date and Time (Call Systems Dispatcher at get official all clear)
- C. Start Time Date and Time (Must be within 24 hours of the all clear)
- D. Justification for delayed start if not within 24 hours of the all clear:
 - Mechanical failure: No Unsafe conditions: No
 - Fog: No Limited Visibility: No
 - Ice: No Lightning: No Other: No
 - Equipment icing: No High Flow: No
 - High Wind: No Darkness: No

E. Additional Comments:

Est. Amt. of Debris from Special Operations (Cubic Yards): 0.00
 (Note: one garbage bag = 50 gallons = 6.0 cubic feet = 0.25 cubic yards)

Description and Possible Source

Debris Type

- | | | |
|--------------------|----------------------|----------------------|
| Cans: Yes | Logs: Yes | Clothing/Apparel: No |
| Glass Bottles: Yes | Wood: No | Sporting Goods: No |
| Tree: Yes | Milk Crate: No | Rubber Material: Yes |
| Styrofoam: Yes | Condoms: Yes | Food: Yes |
| Plastic: Yes | Sanitary Napkin: Yes | Fish: No |
| Cardboard: Yes | Paper: Yes | |
| Other 1: | Other 5: | |
| Other 2: | Other 6: | |
| Other 3: | Other 7: | |
| Other 4: | Other 8: | |

Floatable Log FL2022-1126

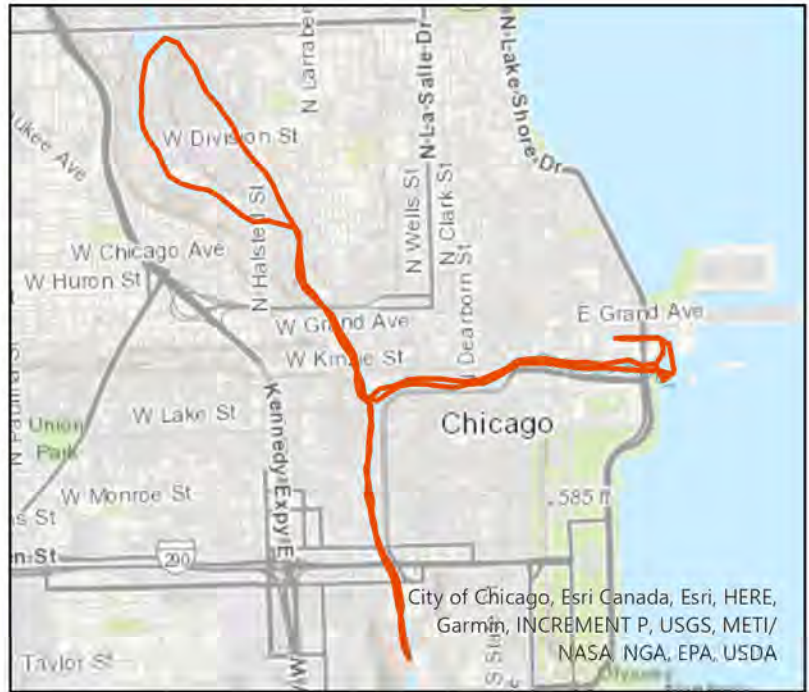
Pilot: patelk6@mwrdd.org Date: 6/1/2022
 Boat: Skimmer Boat 1 (SB1) # of Pilots: 1
 # of Hoisters: 0 # of MLAS: 1

Routine Operations

Location (Waterways):

- Yes Zone 1: North Branch and North Shore Channel, Kinzie Street to Main Street
- Yes Zone 2: Chicago River and South Branch of the Chicago River, CRCW to Amtrak
- No Zone 3: South Branch Chicago River and South Fork of the SBCR, Amtrak to RAPS
- No Zone 4: Chicago Sanitary & Ship Canal, Damen Avenue to Cal-Sag Junction
- No Zone 5: Cal-Sag Channel and Little Calumet River, Bishop Ford to Cal-Sag Junction
- No Other Zone:

0.25 Est. Amt. of Debris from Routine Operations (Cubic Yards)
 (Note: one garbage bag = 50 gallons = 6.0 cubic feet = 0.25 cubic yards)



Special Operations (CSO Events)

Location (Waterways):

- A. Storm Number (If available at the time of Call out, or TBD and written in after event)
- B. All Clear Issued at: Date and Time (Call Systems Dispatcher at get official all clear)
- C. Start Time Date and Time (Must be within 24 hours of the all clear)
- D. Justification for delayed start if not within 24 hours of the all clear:
 - Mechanical failure: No Unsafe conditions: No
 - Fog: No Limited Visibility: No
 - Ice: No Lightning: No Other: No
 - Equipment icing: No High Flow: No
 - High Wind: No Darkness: No

E. Additional Comments:

Est. Amt. of Debris from Special Operations (Cubic Yards): 0.00
 (Note: one garbage bag = 50 gallons = 6.0 cubic feet = 0.25 cubic yards)

Description and Possible Source

Debris Type

- | | | |
|--------------------|---------------------|----------------------|
| Cans: Yes | Logs: No | Clothing/Apparel: No |
| Glass Bottles: Yes | Wood: No | Sporting Goods: Yes |
| Tree: Yes | Milk Crate: No | Rubber Material: Yes |
| Styrofoam: Yes | Condoms: No | Food: No |
| Plastic: Yes | Sanitary Napkin: No | Fish: No |
| Cardboard: No | Paper: Yes | |
| Other 1: | Other 5: | |
| Other 2: | Other 6: | |
| Other 3: | Other 7: | |
| Other 4: | Other 8: | |

Floatable Log FL2022-1130

Pilot: howards1@mwrdd.org Date: 6/2/2022
 Boat: Skimmer Boat 1 (SB1) # of Pilots: 2
 # of Hoisters: 0 # of MLAS: 0

Routine Operations

Location (Waterways):

- No Zone 1: North Branch and North Shore Channel, Kinzie Street to Main Street
- Yes Zone 2: Chicago River and South Branch of the Chicago River, CRCW to Amtrak
- Yes Zone 3: South Branch Chicago River and South Fork of the SBCR, Amtrak to RAPS
- No Zone 4: Chicago Sanitary & Ship Canal, Damen Avenue to Cal-Sag Junction
- No Zone 5: Cal-Sag Channel and Little Calumet River, Bishop Ford to Cal-Sag Junction
- No Other Zone:

0.25 Est. Amt. of Debris from Routine Operations (Cubic Yards)
 (Note: one garbage bag = 50 gallons = 6.0 cubic feet = 0.25 cubic yards)



City of Chicago, Esri Canada, Esri, HERE, Garmin, INCREMENT P, USGS, METI/NASA, NGA, EPA, USDA

Special Operations (CSO Events)

Location (Waterways):

- A. Storm Number (If available at the time of Call out, or TBD and written in after event)
- B. All Clear Issued at: Date and Time (Call Systems Dispatcher at get official all clear)
- C. Start Time Date and Time (Must be within 24 hours of the all clear)
- D. Justification for delayed start if not within 24 hours of the all clear:
 - Mechanical failure: No Unsafe conditions: No
 - Fog: No Limited Visibility: No
 - Ice: No Lightning: No Other: No
 - Equipment icing: No High Flow: No
 - High Wind: No Darkness: No

E. Additional Comments:

Est. Amt. of Debris from Special Operations (Cubic Yards): 0.00
 (Note: one garbage bag = 50 gallons = 6.0 cubic feet = 0.25 cubic yards)

Description and Possible Source

Debris Type

- | | | |
|---------------------|---------------------|----------------------|
| Cans: No | Logs: No | Clothing/Apparel: No |
| Glass Bottles: No | Wood: No | Sporting Goods: Yes |
| Tree: Yes | Milk Crate: No | Rubber Material: No |
| Styrofoam: Yes | Condoms: No | Food: No |
| Plastic: Yes | Sanitary Napkin: No | Fish: No |
| Cardboard: Yes | Paper: Yes | |
| Other 1: milk crate | Other 5: | |
| Other 2: | Other 6: | |
| Other 3: | Other 7: | |
| Other 4: | Other 8: | |

Floatable Log FL2022-1128

Pilot: vonheimburgk@mwrdr.org Date: 6/2/2022

Boat: Pontoon Boat 3 (PB3) # of Pilots: 1

of Hoisters: 0 # of MLAS: 1

Routine Operations

Location (Waterways):

Yes Zone 1: North Branch and North Shore Channel, Kinzie Street to Main Street

Yes Zone 2: Chicago River and South Branch of the Chicago River, CRCW to Amtrak

No Zone 3: South Branch Chicago River and South Fork of the SBCR, Amtrak to RAPS

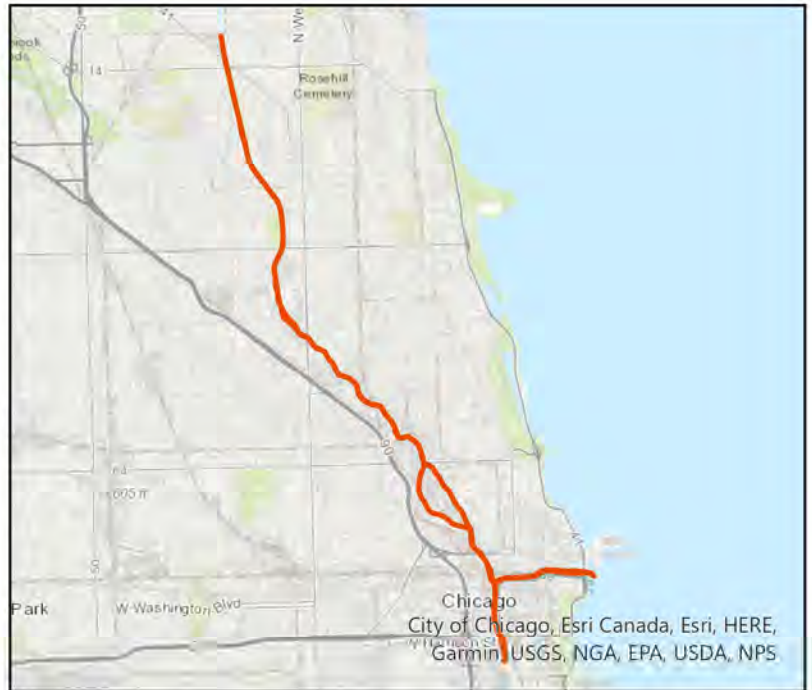
No Zone 4: Chicago Sanitary & Ship Canal, Damen Avenue to Cal-Sag Junction

No Zone 5: Cal-Sag Channel and Little Calumet River, Bishop Ford to Cal-Sag Junction

No Other Zone:

1.00 Est. Amt. of Debris from Routine Operations (Cubic Yards)

(Note: one garbage bag = 50 gallons = 6.0 cubic feet = 0.25 cubic yards)



Special Operations (CSO Events)

Location (Waterways):

A. Storm Number (If available at the time of Call out, or TBD and written in after event)

B. All Clear Issued at: Date and Time (Call Systems Dispatcher at get official all clear)

C. Start Time Date and Time (Must be within 24 hours of the all clear)

D. Justification for delayed start if not within 24 hours of the all clear:

Mechanical failure: No

Unsafe conditions: No

Fog: No

Limited Visibility: No

Ice: No

Lightning: No

Other: No

Equipment icing: No

High Flow: No

High Wind: No

Darkness: No

E. Additional Comments:

Est. Amt. of Debris from Special Operations (Cubic Yards): 0.00

(Note: one garbage bag = 50 gallons = 6.0 cubic feet = 0.25 cubic yards)

Description and Possible Source

Debris Type

Cans: No

Logs: Yes

Clothing/Apparel: No

Glass Bottles: No

Wood: No

Sporting Goods: No

Tree: No

Milk Crate: No

Rubber Material: No

Styrofoam: No

Condoms: No

Food: No

Plastic: No

Sanitary Napkin: No

Fish: No

Cardboard: No

Paper: No

Other 1:

Other 5:

Other 2:

Other 6:

Other 3:

Other 7:

Other 4:

Other 8:

Floatable Log FL2022-1129

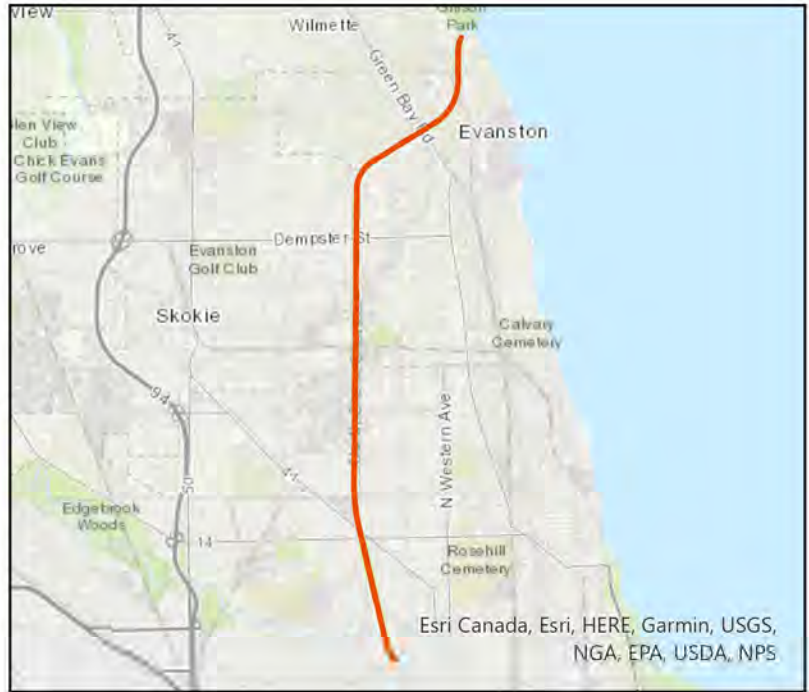
Pilot: camposm@mwrđ Date: 6/2/2022
 Boat: Debris Boat 1 (DB1) # of Pilots: 1
 # of Hoisters: 1 # of MLAS: 2

Routine Operations

Location (Waterways):

- Yes Zone 1: North Branch and North Shore Channel, Kinzie Street to Main Street
- No Zone 2: Chicago River and South Branch of the Chicago River, CRCW to Amtrak
- No Zone 3: South Branch Chicago River and South Fork of the SBCR, Amtrak to RAPS
- No Zone 4: Chicago Sanitary & Ship Canal, Damen Avenue to Cal-Sag Junction
- No Zone 5: Cal-Sag Channel and Little Calumet River, Bishop Ford to Cal-Sag Junction
- Yes Other Zone: WPS

30.0 Est. Amt. of Debris from Routine Operations (Cubic Yards)
 (Note: one garbage bag = 50 gallons = 6.0 cubic feet = 0.25 cubic yards)



Special Operations (CSO Events)

Location (Waterways):

- A. Storm Number (If available at the time of Call out, or TBD and written in after event)
- B. All Clear Issued at: Date and Time (Call Systems Dispatcher at get official all clear)
- C. Start Time Date and Time (Must be within 24 hours of the all clear)
- D. Justification for delayed start if not within 24 hours of the all clear:

Mechanical failure: No	Unsafe conditions: No	
Fog: No	Limited Visibility: No	
Ice: No	Lightning: No	Other: No
Equipment icing: No	High Flow: No	
High Wind: No	Darkness: No	

E. Additional Comments:

Est. Amt. of Debris from Special Operations (Cubic Yards): 0.00
 (Note: one garbage bag = 50 gallons = 6.0 cubic feet = 0.25 cubic yards)

Description and Possible Source

Debris Type

- | | | |
|-------------------|---------------------|----------------------|
| Cans: No | Logs: Yes | Clothing/Apparel: No |
| Glass Bottles: No | Wood: No | Sporting Goods: No |
| Tree: No | Milk Crate: No | Rubber Material: No |
| Styrofoam: No | Condoms: No | Food: No |
| Plastic: No | Sanitary Napkin: No | Fish: No |
| Cardboard: No | Paper: No | |
| Other 1: | Other 5: | |
| Other 2: | Other 6: | |
| Other 3: | Other 7: | |
| Other 4: | Other 8: | |

Floatable Log FL2022-1133

Pilot: patelk6@mwrld.org Date: 6/3/2022
 Boat: Skimmer Boat 1 (SB1) # of Pilots: 2
 # of Hoisters: 0 # of MLAS: 0

Routine Operations

Location (Waterways):

- No Zone 1: North Branch and North Shore Channel, Kinzie Street to Main Street
- Yes Zone 2: Chicago River and South Branch of the Chicago River, CRCW to Amtrak
- No Zone 3: South Branch Chicago River and South Fork of the SBCR, Amtrak to RAPS
- No Zone 4: Chicago Sanitary & Ship Canal, Damen Avenue to Cal-Sag Junction
- No Zone 5: Cal-Sag Channel and Little Calumet River, Bishop Ford to Cal-Sag Junction
- No Other Zone:

0.20 Est. Amt. of Debris from Routine Operations (Cubic Yards)
 (Note: one garbage bag = 50 gallons = 6.0 cubic feet = 0.25 cubic yards)



Special Operations (CSO Events)

Location (Waterways):

- A. Storm Number (If available at the time of Call out, or TBD and written in after event)
- B. All Clear Issued at: Date and Time (Call Systems Dispatcher at get official all clear)
- C. Start Time Date and Time (Must be within 24 hours of the all clear)
- D. Justification for delayed start if not within 24 hours of the all clear:
 - Mechanical failure: No Unsafe conditions: No
 - Fog: No Limited Visibility: No
 - Ice: No Lightning: No Other: No
 - Equipment icing: No High Flow: No
 - High Wind: No Darkness: No

E. Additional Comments:

Est. Amt. of Debris from Special Operations (Cubic Yards): 0.00
 (Note: one garbage bag = 50 gallons = 6.0 cubic feet = 0.25 cubic yards)

Description and Possible Source

Debris Type

- | | | |
|--------------------|---------------------|----------------------|
| Cans: Yes | Logs: No | Clothing/Apparel: No |
| Glass Bottles: Yes | Wood: No | Sporting Goods: Yes |
| Tree: Yes | Milk Crate: No | Rubber Material: Yes |
| Styrofoam: Yes | Condoms: No | Food: No |
| Plastic: Yes | Sanitary Napkin: No | Fish: No |
| Cardboard: No | Paper: Yes | |
| Other 1: Dead Dog | Other 5: | |
| Other 2: | Other 6: | |
| Other 3: | Other 7: | |
| Other 4: | Other 8: | |

Floatable Log FL2022-1132

Pilot: vonheimburgk@mwrdd.org Date: 6/3/2022

Boat: Pontoon Boat 3 (PB3) # of Pilots: 1

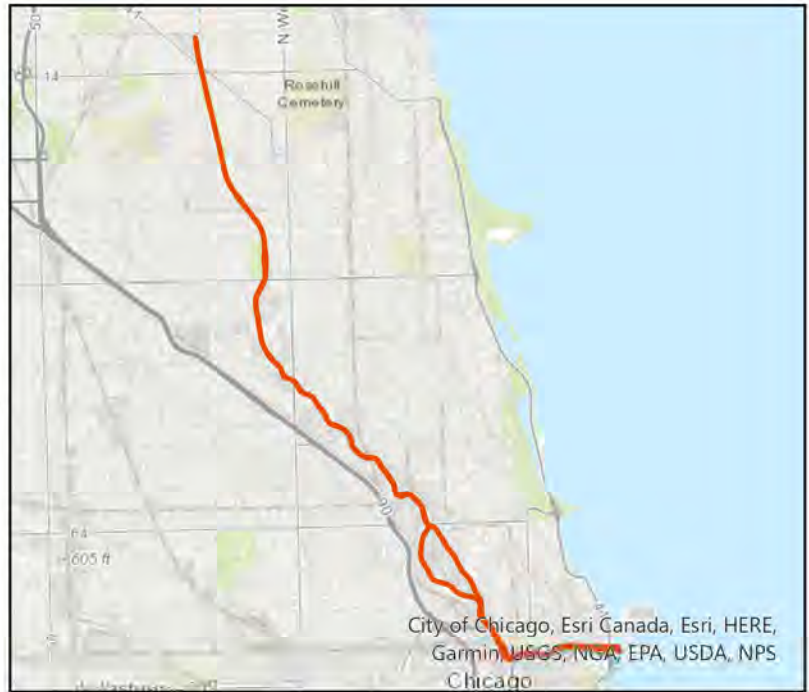
of Hoisters: 0 # of MLAS: 1

Routine Operations

Location (Waterways):

- Yes Zone 1: North Branch and North Shore Channel, Kinzie Street to Main Street
- Yes Zone 2: Chicago River and South Branch of the Chicago River, CRCW to Amtrak
- No Zone 3: South Branch Chicago River and South Fork of the SBCR, Amtrak to RAPS
- No Zone 4: Chicago Sanitary & Ship Canal, Damen Avenue to Cal-Sag Junction
- No Zone 5: Cal-Sag Channel and Little Calumet River, Bishop Ford to Cal-Sag Junction
- No Other Zone:

0.00 Est. Amt. of Debris from Routine Operations (Cubic Yards)
(Note: one garbage bag = 50 gallons = 6.0 cubic feet = 0.25 cubic yards)



Special Operations (CSO Events)

Location (Waterways):

- A. Storm Number (If available at the time of Call out, or TBD and written in after event)
- B. All Clear Issued at: Date and Time (Call Systems Dispatcher at get official all clear)
- C. Start Time Date and Time (Must be within 24 hours of the all clear)
- D. Justification for delayed start if not within 24 hours of the all clear:
 - Mechanical failure: No
 - Fog: No
 - Ice: No
 - Equipment icing: No
 - High Wind: No
 - Unsafe conditions: No
 - Limited Visibility: No
 - Lightning: No
 - High Flow: No
 - Darkness: No
 - Other: No

E. Additional Comments:

Est. Amt. of Debris from Special Operations (Cubic Yards): 0.00
(Note: one garbage bag = 50 gallons = 6.0 cubic feet = 0.25 cubic yards)

Description and Possible Source

Debris Type

- | | | |
|-------------------|---------------------|----------------------|
| Cans: No | Logs: Yes | Clothing/Apparel: No |
| Glass Bottles: No | Wood: No | Sporting Goods: No |
| Tree: No | Milk Crate: No | Rubber Material: No |
| Styrofoam: No | Condoms: No | Food: No |
| Plastic: No | Sanitary Napkin: No | Fish: No |
| Cardboard: No | Paper: No | |
- Other 1: 3 Logs tied-off at North Ave, both were
Other 2:
Other 3:
Other 4:
- Other 5:
Other 6:
Other 7:
Other 8:

Floatable Log FL2022-1190

Pilot: camposm Date: 6/3/2022
 Boat: Debris Boat 1 (DB1) # of Pilots: 1
 # of Hoisters: 1 # of MLAS: 2

Routine Operations

Location (Waterways):

- Yes Zone 1: North Branch and North Shore Channel, Kinzie Street to Main Street
- No Zone 2: Chicago River and South Branch of the Chicago River, CRCW to Amtrak
- No Zone 3: South Branch Chicago River and South Fork of the SBCR, Amtrak to RAPS
- No Zone 4: Chicago Sanitary & Ship Canal, Damen Avenue to Cal-Sag Junction
- No Zone 5: Cal-Sag Channel and Little Calumet River, Bishop Ford to Cal-Sag Junction
- No Other Zone:

20.0 Est. Amt. of Debris from Routine Operations (Cubic Yards)
 (Note: one garbage bag = 50 gallons = 6.0 cubic feet = 0.25 cubic yards)



Special Operations (CSO Events)

Location (Waterways):

- A. Storm Number (If available at the time of Call out, or TBD and written in after event)
- B. All Clear Issued at: Date and Time (Call Systems Dispatcher at get official all clear)
- C. Start Time Date and Time (Must be within 24 hours of the all clear)
- D. Justification for delayed start if not within 24 hours of the all clear:
 - Mechanical failure: No Unsafe conditions: No
 - Fog: No Limited Visibility: No
 - Ice: No Lightning: No Other: No
 - Equipment icing: No High Flow: No
 - High Wind: No Darkness: No

E. Additional Comments:

Est. Amt. of Debris from Special Operations (Cubic Yards): 0.00
 (Note: one garbage bag = 50 gallons = 6.0 cubic feet = 0.25 cubic yards)

Description and Possible Source

Debris Type

- | | | |
|-------------------------|---------------------|----------------------|
| Cans: No | Logs: No | Clothing/Apparel: No |
| Glass Bottles: No | Wood: No | Sporting Goods: No |
| Tree: No | Milk Crate: No | Rubber Material: No |
| Styrofoam: No | Condoms: No | Food: No |
| Plastic: No | Sanitary Napkin: No | Fish: No |
| Cardboard: No | Paper: No | |
| Other 1: Abandoned boat | Other 5: | |
| Other 2: | Other 6: | |
| Other 3: | Other 7: | |
| Other 4: | Other 8: | |

Floatable Log FL2022-1138

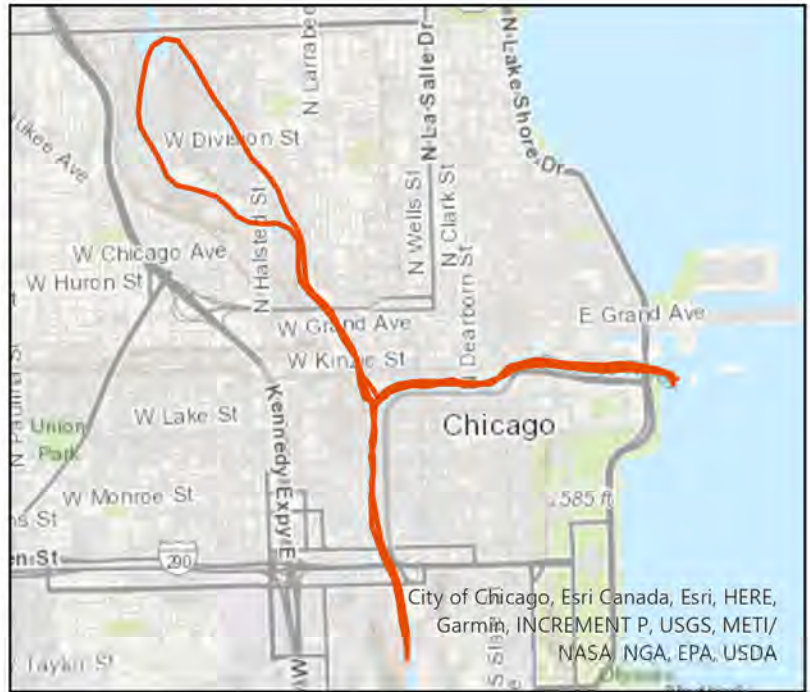
Pilot: camposm@mwrđ Date: 6/7/2022
 Boat: Pontoon Boat 3 (PB3) # of Pilots: 1
 # of Hoisters: 0 # of MLAS: 2

Routine Operations

Location (Waterways):

- Yes Zone 1: North Branch and North Shore Channel, Kinzie Street to Main Street
- Yes Zone 2: Chicago River and South Branch of the Chicago River, CRCW to Amtrak
- No Zone 3: South Branch Chicago River and South Fork of the SBCR, Amtrak to RAPS
- No Zone 4: Chicago Sanitary & Ship Canal, Damen Avenue to Cal-Sag Junction
- No Zone 5: Cal-Sag Channel and Little Calumet River, Bishop Ford to Cal-Sag Junction
- No Other Zone:

0.25 Est. Amt. of Debris from Routine Operations (Cubic Yards)
 (Note: one garbage bag = 50 gallons = 6.0 cubic feet = 0.25 cubic yards)



Special Operations (CSO Events)

Location (Waterways):

- A. Storm Number (If available at the time of Call out, or TBD and written in after event)
- B. All Clear Issued at: Date and Time (Call Systems Dispatcher at get official all clear)
- C. Start Time Date and Time (Must be within 24 hours of the all clear)
- D. Justification for delayed start if not within 24 hours of the all clear:
 - Mechanical failure: No Unsafe conditions: No
 - Fog: No Limited Visibility: No
 - Ice: No Lightning: No Other: No
 - Equipment icing: No High Flow: No
 - High Wind: No Darkness: No

E. Additional Comments:

Est. Amt. of Debris from Special Operations (Cubic Yards): 0.00
 (Note: one garbage bag = 50 gallons = 6.0 cubic feet = 0.25 cubic yards)

Description and Possible Source

Debris Type

- | | | |
|--------------------|---------------------|----------------------|
| Cans: Yes | Logs: No | Clothing/Apparel: No |
| Glass Bottles: Yes | Wood: No | Sporting Goods: No |
| Tree: No | Milk Crate: No | Rubber Material: No |
| Styrofoam: Yes | Condoms: No | Food: No |
| Plastic: Yes | Sanitary Napkin: No | Fish: No |
| Cardboard: No | Paper: No | |
| Other 1: | Other 5: | |
| Other 2: | Other 6: | |
| Other 3: | Other 7: | |
| Other 4: | Other 8: | |

Floatable Log FL2022-1139

Pilot: vonheimburgk@mwrdd.org Date: 6/8/2022

Boat: Skimmer Boat 2 (SB2) # of Pilots: 1

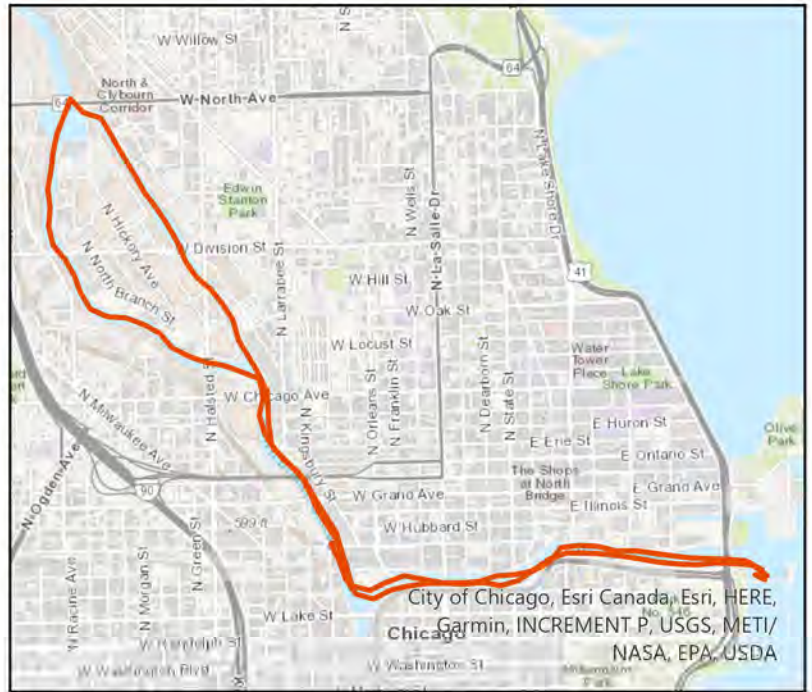
of Hoisters: 0 # of MLAS: 1

Routine Operations

Location (Waterways):

- Yes Zone 1: North Branch and North Shore Channel, Kinzie Street to Main Street
- Yes Zone 2: Chicago River and South Branch of the Chicago River, CRCW to Amtrak
- No Zone 3: South Branch Chicago River and South Fork of the SBCR, Amtrak to RAPS
- No Zone 4: Chicago Sanitary & Ship Canal, Damen Avenue to Cal-Sag Junction
- No Zone 5: Cal-Sag Channel and Little Calumet River, Bishop Ford to Cal-Sag Junction
- No Other Zone:

1.50 Est. Amt. of Debris from Routine Operations (Cubic Yards)
 (Note: one garbage bag = 50 gallons = 6.0 cubic feet = 0.25 cubic yards)



Special Operations (CSO Events)

Location (Waterways):

- A. Storm Number (If available at the time of Call out, or TBD and written in after event)
- B. All Clear Issued at: Date and Time (Call Systems Dispatcher at get official all clear)
- C. Start Time Date and Time (Must be within 24 hours of the all clear)
- D. Justification for delayed start if not within 24 hours of the all clear:

Mechanical failure: No	Unsafe conditions: No	
Fog: No	Limited Visibility: No	
Ice: No	Lightning: No	Other: No
Equipment icing: No	High Flow: No	
High Wind: No	Darkness: No	

E. Additional Comments:

Est. Amt. of Debris from Special Operations (Cubic Yards): 0.00
 (Note: one garbage bag = 50 gallons = 6.0 cubic feet = 0.25 cubic yards)

Description and Possible Source

Debris Type

Cans: Yes	Logs: Yes	Clothing/Apparel: No
Glass Bottles: No	Wood: No	Sporting Goods: No
Tree: Yes	Milk Crate: No	Rubber Material: Yes
Styrofoam: Yes	Condoms: Yes	Food: Yes
Plastic: Yes	Sanitary Napkin: Yes	Fish: No
Cardboard: No	Paper: Yes	

Other 1: 4' X 8' plywood sheet	Other 5: Thin 10' trees (2)
Other 2: Smaller railroad tie	Other 6:
Other 3: Forked tree branch	Other 7:
Other 4: Circular log	Other 8:

Floatable Log FL2022-1140

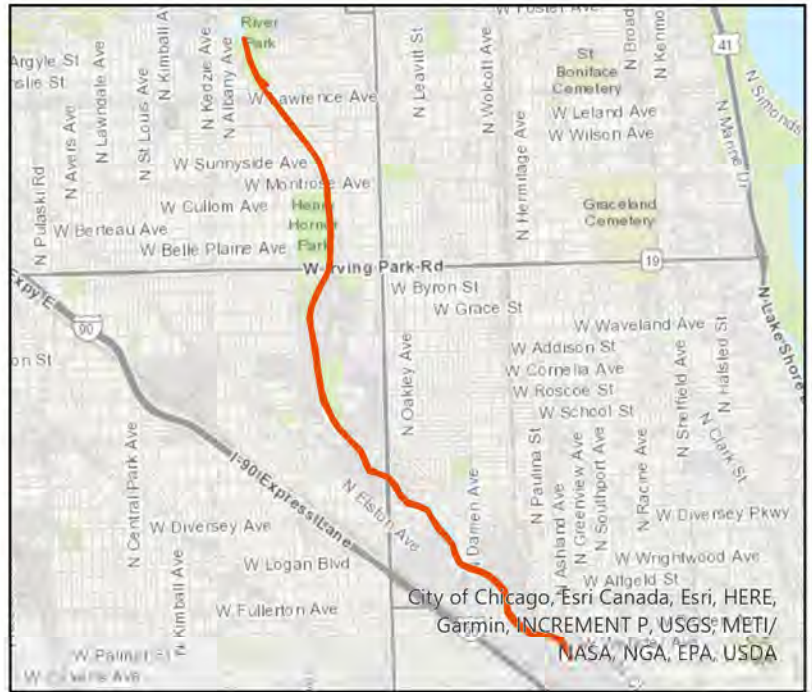
Pilot: camposm@mwrđ Date: 6/8/2022
 Boat: Debris Boat 1 (DB1) # of Pilots: 1
 # of Hoisters: 1 # of MLAS: 1

Routine Operations

Location (Waterways):

- Yes Zone 1: North Branch and North Shore Channel, Kinzie Street to Main Street
- No Zone 2: Chicago River and South Branch of the Chicago River, CRCW to Amtrak
- No Zone 3: South Branch Chicago River and South Fork of the SBCR, Amtrak to RAPS
- No Zone 4: Chicago Sanitary & Ship Canal, Damen Avenue to Cal-Sag Junction
- No Zone 5: Cal-Sag Channel and Little Calumet River, Bishop Ford to Cal-Sag Junction
- No Other Zone:

5.00 Est. Amt. of Debris from Routine Operations (Cubic Yards)
 (Note: one garbage bag = 50 gallons = 6.0 cubic feet = 0.25 cubic yards)



Special Operations (CSO Events)

Location (Waterways):

- A. Storm Number (If available at the time of Call out, or TBD and written in after event)
- B. All Clear Issued at: Date and Time (Call Systems Dispatcher at get official all clear)
- C. Start Time Date and Time (Must be within 24 hours of the all clear)
- D. Justification for delayed start if not within 24 hours of the all clear:

Mechanical failure: No	Unsafe conditions: No	
Fog: No	Limited Visibility: No	
Ice: No	Lightning: No	Other: No
Equipment icing: No	High Flow: No	
High Wind: No	Darkness: No	

E. Additional Comments:

Est. Amt. of Debris from Special Operations (Cubic Yards): 0.00
 (Note: one garbage bag = 50 gallons = 6.0 cubic feet = 0.25 cubic yards)

Description and Possible Source

Debris Type

Cans: No	Logs: Yes	Clothing/Apparel: No
Glass Bottles: No	Wood: No	Sporting Goods: No
Tree: No	Milk Crate: No	Rubber Material: No
Styrofoam: No	Condoms: No	Food: No
Plastic: No	Sanitary Napkin: No	Fish: No
Cardboard: No	Paper: No	
Other 1:	Other 5:	
Other 2:	Other 6:	
Other 3:	Other 7:	
Other 4:	Other 8:	

Floatable Log FL2022-1143

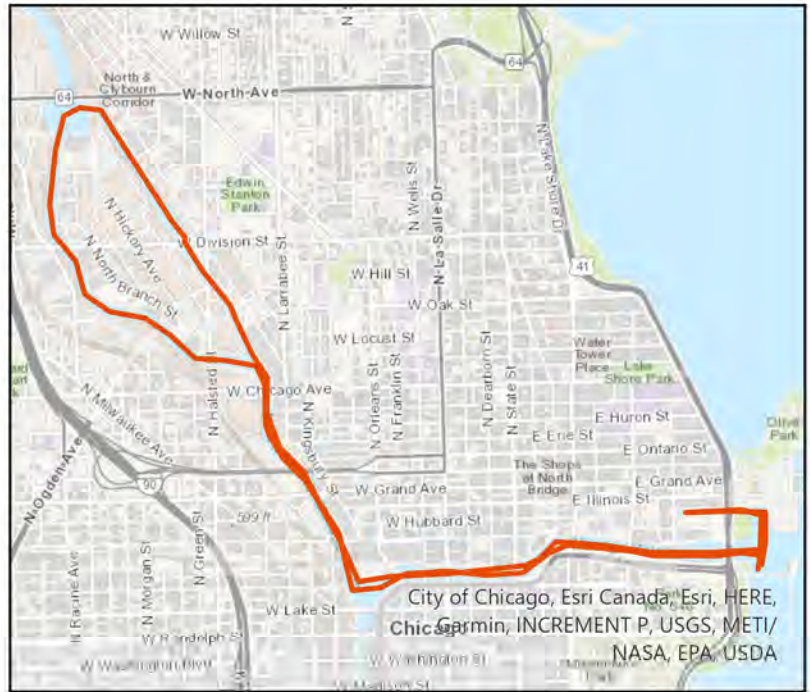
Pilot: howards1@mwrd.org Date: 6/9/2022
 Boat: Skimmer Boat 1 (SB1) # of Pilots: 1
 # of Hoisters: 0 # of MLAS: 1

Routine Operations

Location (Waterways):

- Yes Zone 1: North Branch and North Shore Channel, Kinzie Street to Main Street
- Yes Zone 2: Chicago River and South Branch of the Chicago River, CRCW to Amtrak
- No Zone 3: South Branch Chicago River and South Fork of the SBCR, Amtrak to RAPS
- No Zone 4: Chicago Sanitary & Ship Canal, Damen Avenue to Cal-Sag Junction
- No Zone 5: Cal-Sag Channel and Little Calumet River, Bishop Ford to Cal-Sag Junction
- No Other Zone:

2.25 Est. Amt. of Debris from Routine Operations (Cubic Yards)
 (Note: one garbage bag = 50 gallons = 6.0 cubic feet = 0.25 cubic yards)



Special Operations (CSO Events)

Location (Waterways):

- A. Storm Number (If available at the time of Call out, or TBD and written in after event)
- B. All Clear Issued at: Date and Time (Call Systems Dispatcher at get official all clear)
- C. Start Time Date and Time (Must be within 24 hours of the all clear)
- D. Justification for delayed start if not within 24 hours of the all clear:

Mechanical failure: No	Unsafe conditions: No	
Fog: No	Limited Visibility: No	
Ice: No	Lightning: No	Other: No
Equipment icing: No	High Flow: No	
High Wind: No	Darkness: No	

E. Additional Comments:

Est. Amt. of Debris from Special Operations (Cubic Yards): 0.00
 (Note: one garbage bag = 50 gallons = 6.0 cubic feet = 0.25 cubic yards)

Description and Possible Source

Debris Type

Cans: Yes	Logs: No	Clothing/Apparel: Yes
Glass Bottles: Yes	Wood: No	Sporting Goods: No
Tree: Yes	Milk Crate: No	Rubber Material: No
Styrofoam: Yes	Condoms: No	Food: No
Plastic: Yes	Sanitary Napkin: No	Fish: No
Cardboard: Yes	Paper: Yes	
Other 1: white five gallon plastic bucket	Other 5:	
Other 2: wood table	Other 6:	
Other 3:	Other 7:	
Other 4:	Other 8:	

Floatable Log FL2022-1142

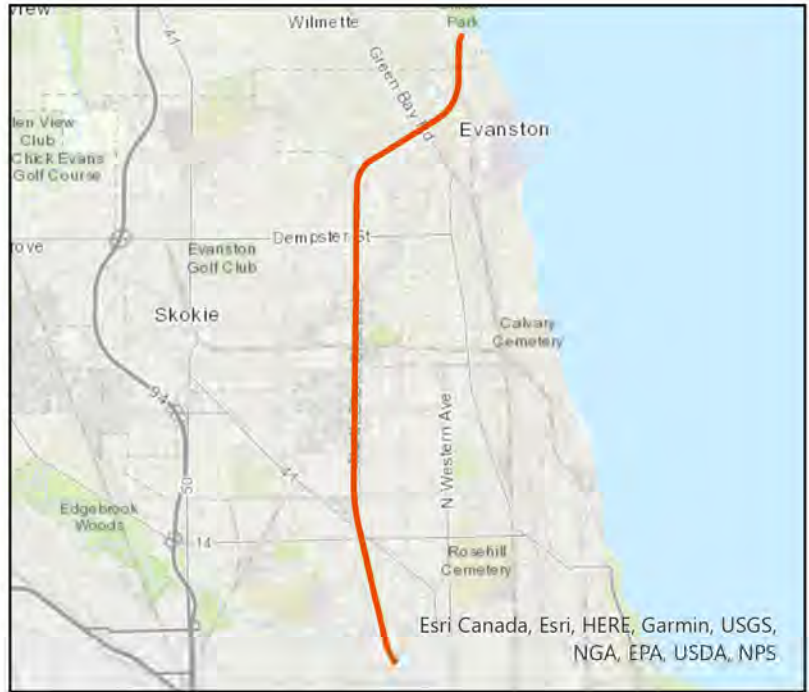
Pilot: camposm@mwrdd Date: 6/9/2022
 Boat: Debris Boat 1 (DB1) # of Pilots: 1
 # of Hoisters: 1 # of MLAS: 2

Routine Operations

Location (Waterways):

- Yes Zone 1: North Branch and North Shore Channel, Kinzie Street to Main Street
- No Zone 2: Chicago River and South Branch of the Chicago River, CRCW to Amtrak
- No Zone 3: South Branch Chicago River and South Fork of the SBCR, Amtrak to RAPS
- No Zone 4: Chicago Sanitary & Ship Canal, Damen Avenue to Cal-Sag Junction
- No Zone 5: Cal-Sag Channel and Little Calumet River, Bishop Ford to Cal-Sag Junction
- Yes Other Zone: WPS

20.0 Est. Amt. of Debris from Routine Operations (Cubic Yards)
 (Note: one garbage bag = 50 gallons = 6.0 cubic feet = 0.25 cubic yards)



Special Operations (CSO Events)

Location (Waterways):

- A. Storm Number (If available at the time of Call out, or TBD and written in after event)
- B. All Clear Issued at: Date and Time (Call Systems Dispatcher at get official all clear)
- C. Start Time Date and Time (Must be within 24 hours of the all clear)
- D. Justification for delayed start if not within 24 hours of the all clear:
 - Mechanical failure: No Unsafe conditions: No
 - Fog: No Limited Visibility: No
 - Ice: No Lightning: No Other: No
 - Equipment icing: No High Flow: No
 - High Wind: No Darkness: No

E. Additional Comments:

Est. Amt. of Debris from Special Operations (Cubic Yards): 0.00
 (Note: one garbage bag = 50 gallons = 6.0 cubic feet = 0.25 cubic yards)

Description and Possible Source

Debris Type

- | | | |
|------------------------|---------------------|----------------------|
| Cans: No | Logs: Yes | Clothing/Apparel: No |
| Glass Bottles: No | Wood: No | Sporting Goods: No |
| Tree: No | Milk Crate: No | Rubber Material: No |
| Styrofoam: No | Condoms: No | Food: No |
| Plastic: No | Sanitary Napkin: No | Fish: No |
| Cardboard: No | Paper: No | |
| Other 1: shopping cart | Other 5: | |
| Other 2: | Other 6: | |
| Other 3: | Other 7: | |
| Other 4: | Other 8: | |

Floatable Log FL2022-1146

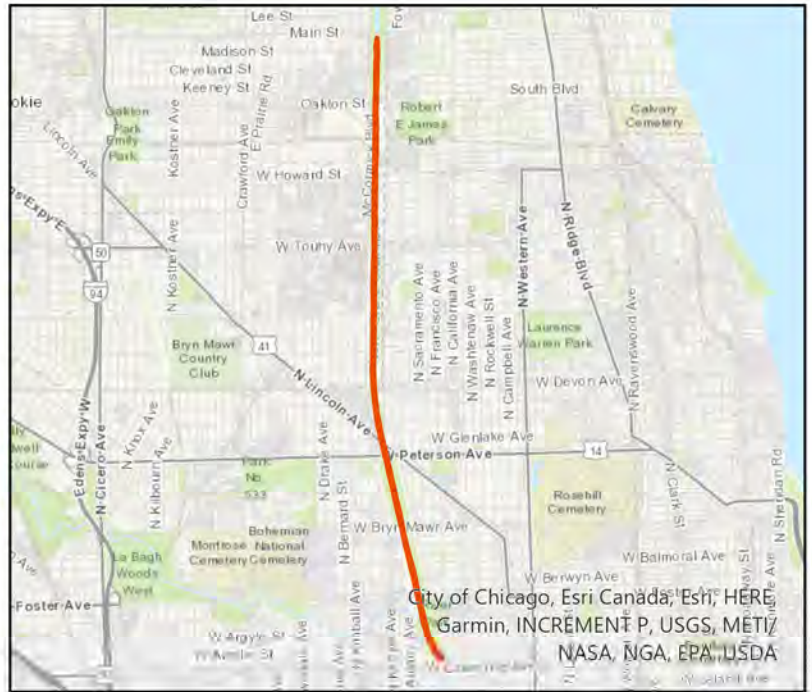
Pilot: camposm@mwrđ Date: 6/10/2022
 Boat: Debris Boat 1 (DB1) # of Pilots: 1
 # of Hoisters: 1 # of MLAS: 2

Routine Operations

Location (Waterways):

- Yes Zone 1: North Branch and North Shore Channel, Kinzie Street to Main Street
- No Zone 2: Chicago River and South Branch of the Chicago River, CRCW to Amtrak
- No Zone 3: South Branch Chicago River and South Fork of the SBCR, Amtrak to RAPS
- No Zone 4: Chicago Sanitary & Ship Canal, Damen Avenue to Cal-Sag Junction
- No Zone 5: Cal-Sag Channel and Little Calumet River, Bishop Ford to Cal-Sag Junction
- No Other Zone:

10.0 Est. Amt. of Debris from Routine Operations (Cubic Yards)
 (Note: one garbage bag = 50 gallons = 6.0 cubic feet = 0.25 cubic yards)



Special Operations (CSO Events)

Location (Waterways):

- A. Storm Number (If available at the time of Call out, or TBD and written in after event)
- B. All Clear Issued at: Date and Time (Call Systems Dispatcher at get official all clear)
- C. Start Time Date and Time (Must be within 24 hours of the all clear)
- D. Justification for delayed start if not within 24 hours of the all clear:

Mechanical failure: No	Unsafe conditions: No	
Fog: No	Limited Visibility: No	
Ice: No	Lightning: No	Other: No
Equipment icing: No	High Flow: No	
High Wind: No	Darkness: No	

E. Additional Comments:

Est. Amt. of Debris from Special Operations (Cubic Yards): 0.00
 (Note: one garbage bag = 50 gallons = 6.0 cubic feet = 0.25 cubic yards)

Description and Possible Source

Debris Type

Cans: No	Logs: Yes	Clothing/Apparel: No
Glass Bottles: No	Wood: No	Sporting Goods: No
Tree: No	Milk Crate: No	Rubber Material: No
Styrofoam: No	Condoms: No	Food: No
Plastic: No	Sanitary Napkin: No	Fish: No
Cardboard: No	Paper: No	
Other 1:	Other 5:	
Other 2:	Other 6:	
Other 3:	Other 7:	
Other 4:	Other 8:	

Floatable Log FL2022-1148

Pilot: vonheimburgk@mwrdd.org Date: 6/10/2022

Boat: Skimmer Boat 2 (SB2) # of Pilots: 1

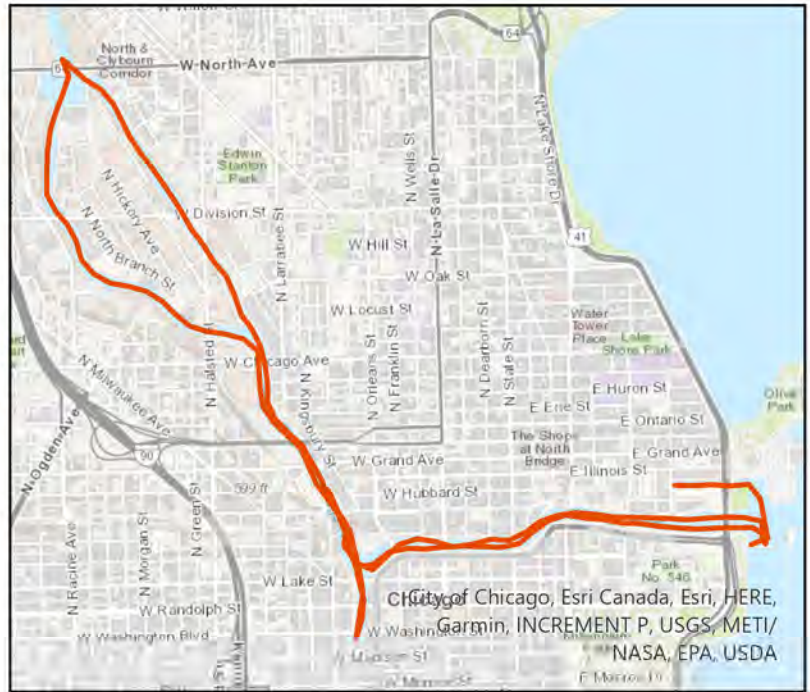
of Hoisters: 0 # of MLAS: 1

Routine Operations

Location (Waterways):

- Yes Zone 1: North Branch and North Shore Channel, Kinzie Street to Main Street
- Yes Zone 2: Chicago River and South Branch of the Chicago River, CRCW to Amtrak
- No Zone 3: South Branch Chicago River and South Fork of the SBCR, Amtrak to RAPS
- No Zone 4: Chicago Sanitary & Ship Canal, Damen Avenue to Cal-Sag Junction
- No Zone 5: Cal-Sag Channel and Little Calumet River, Bishop Ford to Cal-Sag Junction
- No Other Zone:

0.75 Est. Amt. of Debris from Routine Operations (Cubic Yards)
 (Note: one garbage bag = 50 gallons = 6.0 cubic feet = 0.25 cubic yards)



Special Operations (CSO Events)

Location (Waterways):

- A. Storm Number (If available at the time of Call out, or TBD and written in after event)
- B. All Clear Issued at: Date and Time (Call Systems Dispatcher at get official all clear)
- C. Start Time Date and Time (Must be within 24 hours of the all clear)
- D. Justification for delayed start if not within 24 hours of the all clear:

Mechanical failure: No	Unsafe conditions: No	
Fog: No	Limited Visibility: No	
Ice: No	Lightning: No	Other: No
Equipment icing: No	High Flow: No	
High Wind: No	Darkness: No	

E. Additional Comments:

Est. Amt. of Debris from Special Operations (Cubic Yards): 0.00
 (Note: one garbage bag = 50 gallons = 6.0 cubic feet = 0.25 cubic yards)

Description and Possible Source

Debris Type

Cans: Yes	Logs: Yes	Clothing/Apparel: No
Glass Bottles: No	Wood: No	Sporting Goods: No
Tree: Yes	Milk Crate: No	Rubber Material: Yes
Styrofoam: Yes	Condoms: Yes	Food: No
Plastic: Yes	Sanitary Napkin: Yes	Fish: No
Cardboard: No	Paper: Yes	
Other 1:	Other 5:	
Other 2:	Other 6:	
Other 3:	Other 7:	
Other 4:	Other 8:	

Floatable Log FL2022-1145

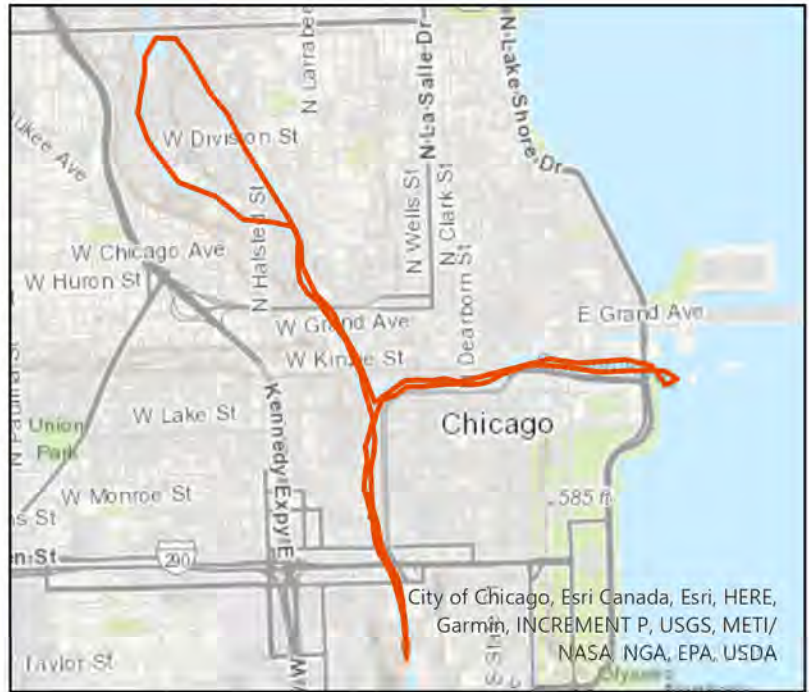
Pilot: parnell.mwrld Date: 6/13/2022
 Boat: Skimmer Boat 1 (SB1) # of Pilots: 1
 # of Hoisters: 0 # of MLAS: 1

Routine Operations

Location (Waterways):

- Yes Zone 1: North Branch and North Shore Channel, Kinzie Street to Main Street
- Yes Zone 2: Chicago River and South Branch of the Chicago River, CRCW to Amtrak
- No Zone 3: South Branch Chicago River and South Fork of the SBCR, Amtrak to RAPS
- No Zone 4: Chicago Sanitary & Ship Canal, Damen Avenue to Cal-Sag Junction
- No Zone 5: Cal-Sag Channel and Little Calumet River, Bishop Ford to Cal-Sag Junction
- No Other Zone:

1.00 Est. Amt. of Debris from Routine Operations (Cubic Yards)
 (Note: one garbage bag = 50 gallons = 6.0 cubic feet = 0.25 cubic yards)



Special Operations (CSO Events)

Location (Waterways):

- A. Storm Number (If available at the time of Call out, or TBD and written in after event)
- B. All Clear Issued at: Date and Time (Call Systems Dispatcher at get official all clear)
- C. Start Time Date and Time (Must be within 24 hours of the all clear)
- D. Justification for delayed start if not within 24 hours of the all clear:
 - Mechanical failure: No Unsafe conditions: No
 - Fog: No Limited Visibility: No
 - Ice: No Lightning: No Other: No
 - Equipment icing: No High Flow: No
 - High Wind: No Darkness: No

E. Additional Comments:

Est. Amt. of Debris from Special Operations (Cubic Yards): 0.00
 (Note: one garbage bag = 50 gallons = 6.0 cubic feet = 0.25 cubic yards)

Description and Possible Source

Debris Type

- | | | |
|--------------------|---------------------|----------------------|
| Cans: Yes | Logs: Yes | Clothing/Apparel: No |
| Glass Bottles: Yes | Wood: Yes | Sporting Goods: Yes |
| Tree: No | Milk Crate: No | Rubber Material: No |
| Styrofoam: Yes | Condoms: No | Food: No |
| Plastic: Yes | Sanitary Napkin: No | Fish: No |
| Cardboard: No | Paper: Yes | |
| Other 1: | Other 5: | |
| Other 2: | Other 6: | |
| Other 3: | Other 7: | |
| Other 4: | Other 8: | |

Floatable Log FL2022-1149

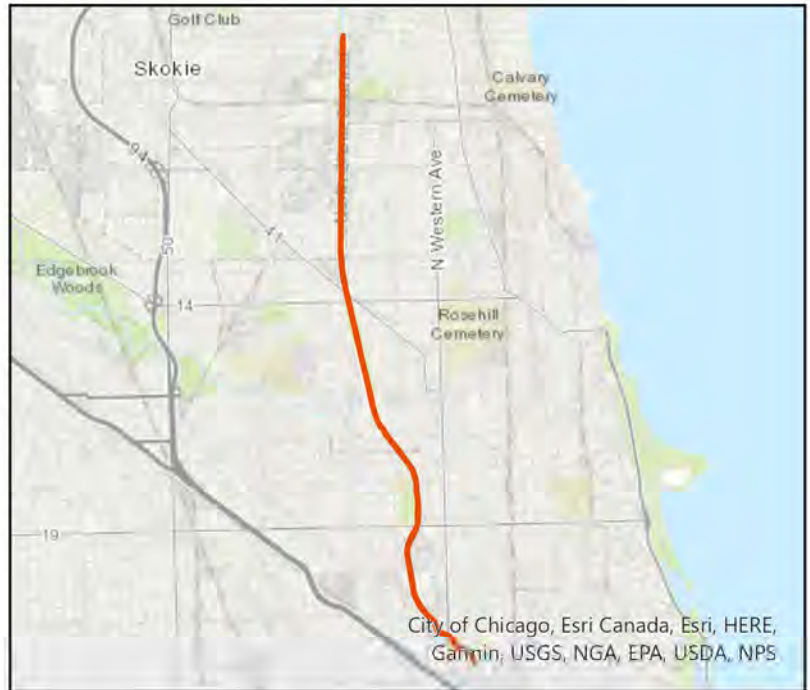
Pilot: camposm@mwrld Date: 6/13/2022
Boat: Debris Boat 1 (DB1) # of Pilots: 1
of Hoisters: 1 # of MLAS: 1

Routine Operations

Location (Waterways):

- Yes Zone 1: North Branch and North Shore Channel, Kinzie Street to Main Street
- No Zone 2: Chicago River and South Branch of the Chicago River, CRCW to Amtrak
- No Zone 3: South Branch Chicago River and South Fork of the SBCR, Amtrak to RAPS
- No Zone 4: Chicago Sanitary & Ship Canal, Damen Avenue to Cal-Sag Junction
- No Zone 5: Cal-Sag Channel and Little Calumet River, Bishop Ford to Cal-Sag Junction
- No Other Zone:

10.0 Est. Amt. of Debris from Routine Operations (Cubic Yards)
(Note: one garbage bag = 50 gallons = 6.0 cubic feet = 0.25 cubic yards)



Special Operations (CSO Events)

Location (Waterways):

- A. Storm Number (If available at the time of Call out, or TBD and written in after event)
- B. All Clear Issued at: Date and Time (Call Systems Dispatcher at get official all clear)
- C. Start Time Date and Time (Must be within 24 hours of the all clear)
- D. Justification for delayed start if not within 24 hours of the all clear:
 - Mechanical failure: No Unsafe conditions: No
 - Fog: No Limited Visibility: No
 - Ice: No Lightning: No Other: No
 - Equipment icing: No High Flow: No
 - High Wind: No Darkness: No

E. Additional Comments:

Est. Amt. of Debris from Special Operations (Cubic Yards): 0.00
(Note: one garbage bag = 50 gallons = 6.0 cubic feet = 0.25 cubic yards)

Description and Possible Source

Debris Type

- | | | |
|-------------------|---------------------|----------------------|
| Cans: No | Logs: Yes | Clothing/Apparel: No |
| Glass Bottles: No | Wood: No | Sporting Goods: No |
| Tree: No | Milk Crate: No | Rubber Material: No |
| Styrofoam: No | Condoms: No | Food: No |
| Plastic: No | Sanitary Napkin: No | Fish: No |
| Cardboard: No | Paper: No | |
| Other 1: | Other 5: | |
| Other 2: | Other 6: | |
| Other 3: | Other 7: | |
| Other 4: | Other 8: | |

Floatable Log FL2022-1150

Pilot: vonheimburgk@mwr.org Date: 6/13/2022

Boat: Skimmer Boat 2 (SB2) # of Pilots: 1

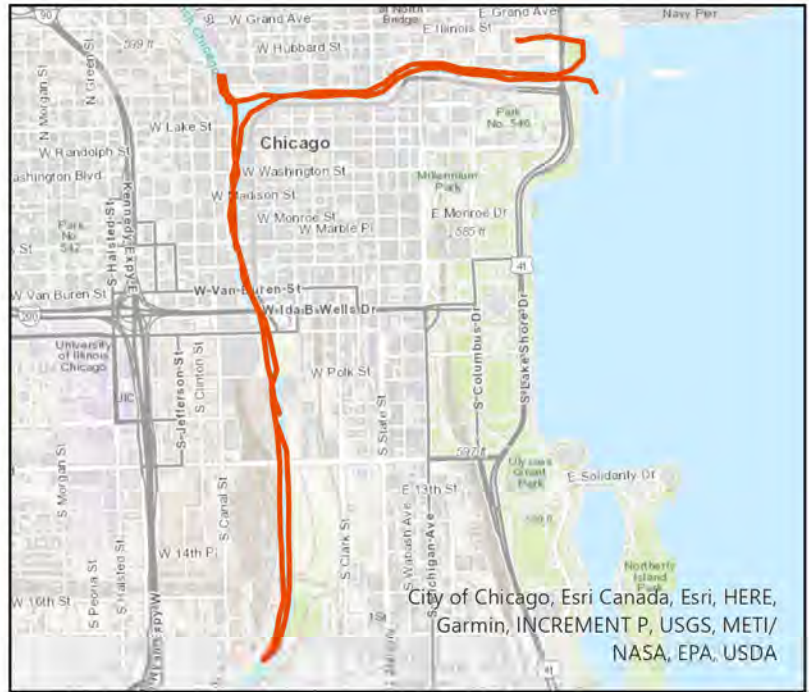
of Hoisters: 0 # of MLAS: 1

Routine Operations

Location (Waterways):

- No Zone 1: North Branch and North Shore Channel, Kinzie Street to Main Street
- Yes Zone 2: Chicago River and South Branch of the Chicago River, CRCW to Amtrak
- No Zone 3: South Branch Chicago River and South Fork of the SBCR, Amtrak to RAPS
- No Zone 4: Chicago Sanitary & Ship Canal, Damen Avenue to Cal-Sag Junction
- No Zone 5: Cal-Sag Channel and Little Calumet River, Bishop Ford to Cal-Sag Junction
- No Other Zone:

0.75 Est. Amt. of Debris from Routine Operations (Cubic Yards)
 (Note: one garbage bag = 50 gallons = 6.0 cubic feet = 0.25 cubic yards)



Special Operations (CSO Events)

Location (Waterways):

- A. Storm Number (If available at the time of Call out, or TBD and written in after event)
- B. All Clear Issued at: Date and Time (Call Systems Dispatcher at get official all clear)
- C. Start Time Date and Time (Must be within 24 hours of the all clear)
- D. Justification for delayed start if not within 24 hours of the all clear:
 - Mechanical failure: No Unsafe conditions: No
 - Fog: No Limited Visibility: No
 - Ice: No Lightning: No Other: No
 - Equipment icing: No High Flow: No
 - High Wind: No Darkness: No

E. Additional Comments:

Est. Amt. of Debris from Special Operations (Cubic Yards): 0.00
 (Note: one garbage bag = 50 gallons = 6.0 cubic feet = 0.25 cubic yards)

Description and Possible Source

Debris Type

- | | | |
|-------------------|----------------------|----------------------|
| Cans: Yes | Logs: Yes | Clothing/Apparel: No |
| Glass Bottles: No | Wood: No | Sporting Goods: Yes |
| Tree: Yes | Milk Crate: No | Rubber Material: Yes |
| Styrofoam: Yes | Condoms: Yes | Food: Yes |
| Plastic: Yes | Sanitary Napkin: Yes | Fish: No |
| Cardboard: No | Paper: Yes | |
| Other 1: | Other 5: | |
| Other 2: | Other 6: | |
| Other 3: | Other 7: | |
| Other 4: | Other 8: | |

Floatable Log FL2022-1151

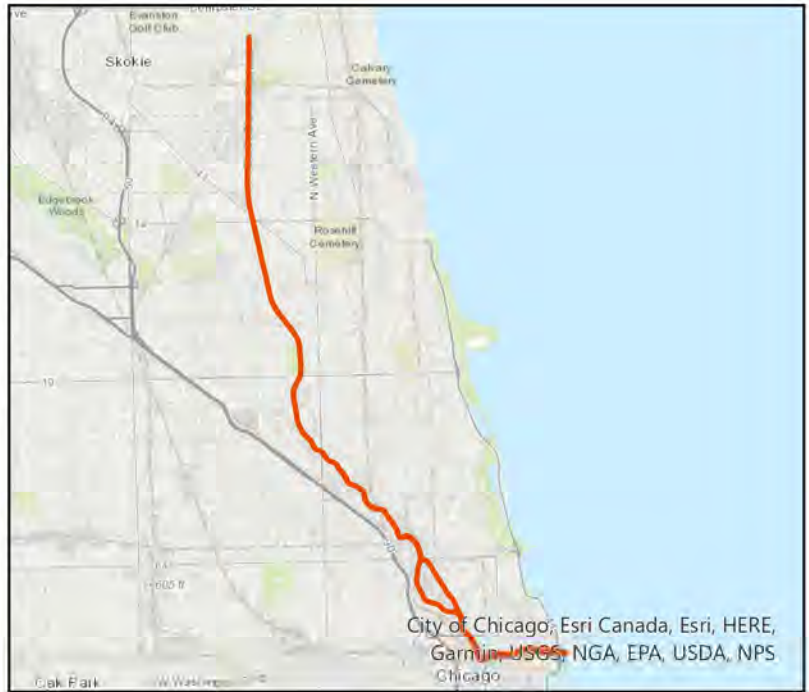
Pilot: camposm@mwrld Date: 6/14/2022
Boat: Pontoon Boat 3 (PB3) # of Pilots: 1
of Hoisters: 0 # of MLAS: 1

Routine Operations

Location (Waterways):

- Yes Zone 1: North Branch and North Shore Channel, Kinzie Street to Main Street
- Yes Zone 2: Chicago River and South Branch of the Chicago River, CRCW to Amtrak
- No Zone 3: South Branch Chicago River and South Fork of the SBCR, Amtrak to RAPS
- No Zone 4: Chicago Sanitary & Ship Canal, Damen Avenue to Cal-Sag Junction
- No Zone 5: Cal-Sag Channel and Little Calumet River, Bishop Ford to Cal-Sag Junction
- No Other Zone:

0.00 Est. Amt. of Debris from Routine Operations (Cubic Yards)
(Note: one garbage bag = 50 gallons = 6.0 cubic feet = 0.25 cubic yards)



Special Operations (CSO Events)

Location (Waterways):

- A. Storm Number 18 (If available at the time of Call out, or TBD and written in after event)
- B. All Clear Issued at: 6/13/2022 8:30:00 PM Date and Time (Call Systems Dispatcher at get official all clear)
- C. Start Time 6/14/2022 7:00:00 AM Date and Time (Must be within 24 hours of the all clear)
- D. Justification for delayed start if not within 24 hours of the all clear:

Mechanical failure: No	Unsafe conditions: No	
Fog: No	Limited Visibility: No	
Ice: No	Lightning: No	Other: No
Equipment icing: No	High Flow: No	
High Wind: No	Darkness: No	

E. Additional Comments:

Est. Amt. of Debris from Special Operations (Cubic Yards): 0.25
(Note: one garbage bag = 50 gallons = 6.0 cubic feet = 0.25 cubic yards)

Description and Possible Source

Debris Type

Cans: Yes	Logs: No	Clothing/Apparel: No
Glass Bottles: Yes	Wood: No	Sporting Goods: No
Tree: No	Milk Crate: No	Rubber Material: No
Styrofoam: Yes	Condoms: No	Food: No
Plastic: No	Sanitary Napkin: No	Fish: No
Cardboard: No	Paper: No	
Other 1:	Other 5:	
Other 2:	Other 6:	
Other 3:	Other 7:	
Other 4:	Other 8:	

Floatable Log FL2022-1152

Pilot: vonheimburgk@mwrld.org Date: 6/14/2022

Boat: Skimmer Boat 2 (SB2) # of Pilots: 1

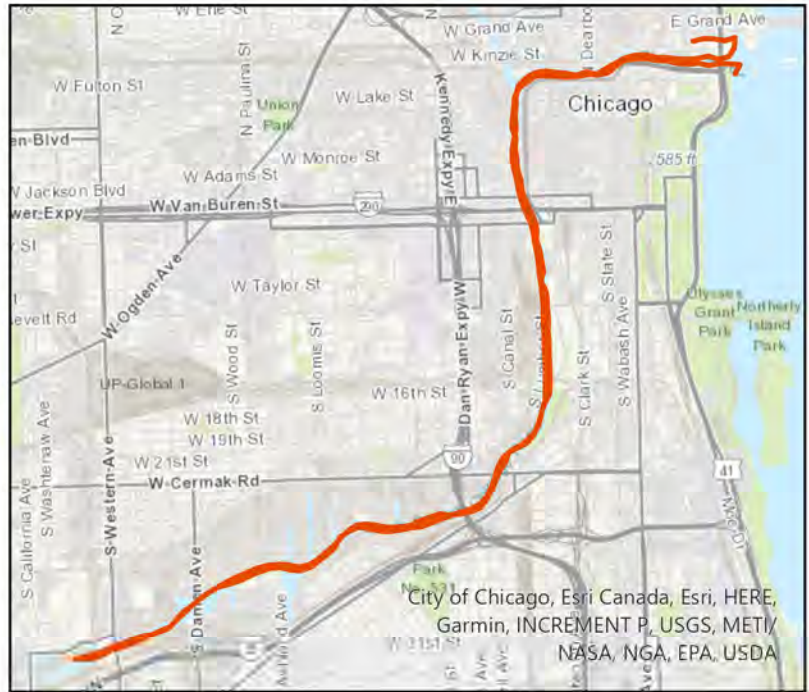
of Hoisters: 0 # of MLAS: 0

Routine Operations

Location (Waterways):

- No Zone 1: North Branch and North Shore Channel, Kinzie Street to Main Street
- Yes Zone 2: Chicago River and South Branch of the Chicago River, CRCW to Amtrak
- Yes Zone 3: South Branch Chicago River and South Fork of the SBCR, Amtrak to RAPS
- Yes Zone 4: Chicago Sanitary & Ship Canal, Damen Avenue to Cal-Sag Junction
- No Zone 5: Cal-Sag Channel and Little Calumet River, Bishop Ford to Cal-Sag Junction
- No Other Zone:

0.75 Est. Amt. of Debris from Routine Operations (Cubic Yards)
 (Note: one garbage bag = 50 gallons = 6.0 cubic feet = 0.25 cubic yards)



Special Operations (CSO Events)

Location (Waterways):

- A. Storm Number (If available at the time of Call out, or TBD and written in after event)
- B. All Clear Issued at: Date and Time (Call Systems Dispatcher at get official all clear)
- C. Start Time Date and Time (Must be within 24 hours of the all clear)
- D. Justification for delayed start if not within 24 hours of the all clear:
 - Mechanical failure: No Unsafe conditions: No
 - Fog: No Limited Visibility: No
 - Ice: No Lightning: No Other: No
 - Equipment icing: No High Flow: No
 - High Wind: No Darkness: No

E. Additional Comments:

Est. Amt. of Debris from Special Operations (Cubic Yards): 0.00
 (Note: one garbage bag = 50 gallons = 6.0 cubic feet = 0.25 cubic yards)

Description and Possible Source

Debris Type

- | | | |
|--------------------|----------------------|----------------------|
| Cans: Yes | Logs: Yes | Clothing/Apparel: No |
| Glass Bottles: Yes | Wood: No | Sporting Goods: Yes |
| Tree: Yes | Milk Crate: Yes | Rubber Material: Yes |
| Styrofoam: Yes | Condoms: Yes | Food: Yes |
| Plastic: Yes | Sanitary Napkin: Yes | Fish: Yes |
| Cardboard: Yes | Paper: Yes | |
| Other 1: | Other 5: | |
| Other 2: | Other 6: | |
| Other 3: | Other 7: | |
| Other 4: | Other 8: | |

Floatable Log FL2022-1158

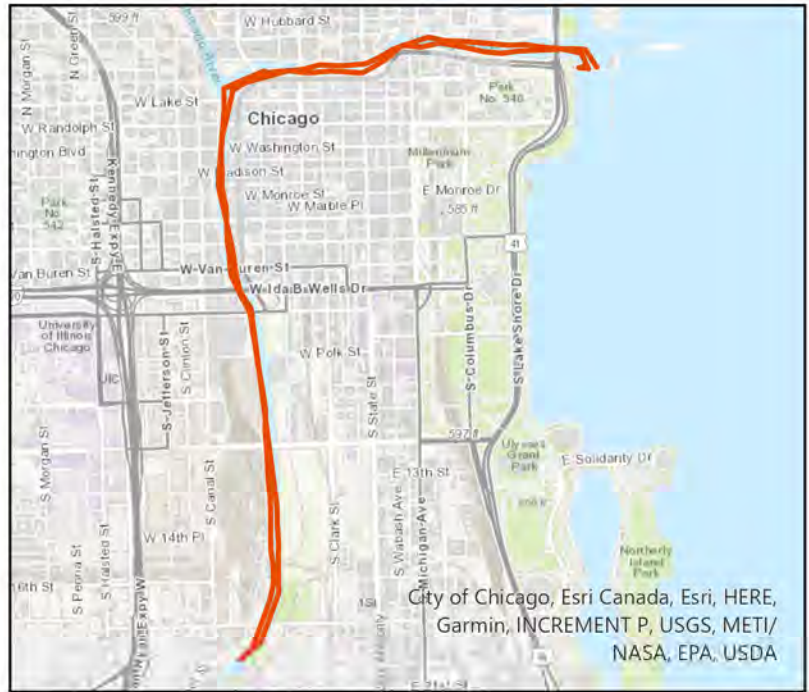
Pilot: parnells.mwrđ Date: 6/15/2022
 Boat: Skimmer Boat 1 (SB1) # of Pilots: 1
 # of Hoisters: 0 # of MLAS: 0

Routine Operations

Location (Waterways):

- No Zone 1: North Branch and North Shore Channel, Kinzie Street to Main Street
- Yes Zone 2: Chicago River and South Branch of the Chicago River, CRCW to Amtrak
- No Zone 3: South Branch Chicago River and South Fork of the SBCR, Amtrak to RAPS
- No Zone 4: Chicago Sanitary & Ship Canal, Damen Avenue to Cal-Sag Junction
- No Zone 5: Cal-Sag Channel and Little Calumet River, Bishop Ford to Cal-Sag Junction
- No Other Zone:

0.25 Est. Amt. of Debris from Routine Operations (Cubic Yards)
 (Note: one garbage bag = 50 gallons = 6.0 cubic feet = 0.25 cubic yards)



Special Operations (CSO Events)

Location (Waterways):

- A. Storm Number (If available at the time of Call out, or TBD and written in after event)
- B. All Clear Issued at: Date and Time (Call Systems Dispatcher at get official all clear)
- C. Start Time Date and Time (Must be within 24 hours of the all clear)
- D. Justification for delayed start if not within 24 hours of the all clear:

Mechanical failure: No	Unsafe conditions: No	
Fog: No	Limited Visibility: No	
Ice: No	Lightning: No	Other: No
Equipment icing: No	High Flow: No	
High Wind: No	Darkness: No	

E. Additional Comments:

Est. Amt. of Debris from Special Operations (Cubic Yards): 0.00
 (Note: one garbage bag = 50 gallons = 6.0 cubic feet = 0.25 cubic yards)

Description and Possible Source

Debris Type

Cans: Yes	Logs: No	Clothing/Apparel: No
Glass Bottles: Yes	Wood: Yes	Sporting Goods: Yes
Tree: Yes	Milk Crate: No	Rubber Material: No
Styrofoam: Yes	Condoms: No	Food: No
Plastic: Yes	Sanitary Napkin: No	Fish: No
Cardboard: Yes	Paper: Yes	
Other 1:	Other 5:	
Other 2:	Other 6:	
Other 3:	Other 7:	
Other 4:	Other 8:	

Floatable Log FL2022-1157

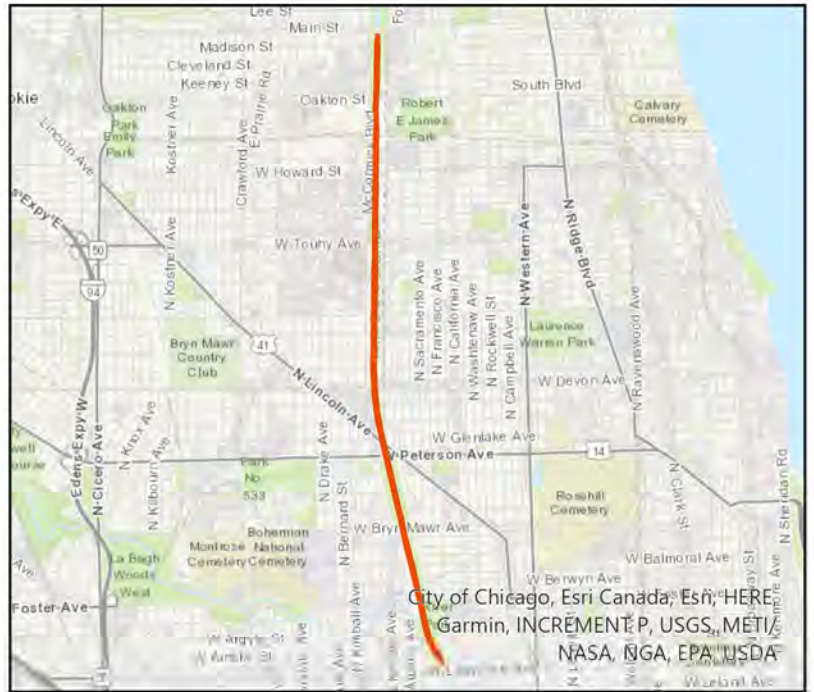
Pilot: camposm@mwrdr Date: 6/15/2022
 Boat: Debris Boat 1 (DB1) # of Pilots: 1
 # of Hoisters: 1 # of MLAS: 1

Routine Operations

Location (Waterways):

- Yes Zone 1: North Branch and North Shore Channel, Kinzie Street to Main Street
- No Zone 2: Chicago River and South Branch of the Chicago River, CRCW to Amtrak
- No Zone 3: South Branch Chicago River and South Fork of the SBCR, Amtrak to RAPS
- No Zone 4: Chicago Sanitary & Ship Canal, Damen Avenue to Cal-Sag Junction
- No Zone 5: Cal-Sag Channel and Little Calumet River, Bishop Ford to Cal-Sag Junction
- No Other Zone:

10.0 Est. Amt. of Debris from Routine Operations (Cubic Yards)
 (Note: one garbage bag = 50 gallons = 6.0 cubic feet = 0.25 cubic yards)



Special Operations (CSO Events)

Location (Waterways):

- A. Storm Number (If available at the time of Call out, or TBD and written in after event)
- B. All Clear Issued at: Date and Time (Call Systems Dispatcher at get official all clear)
- C. Start Time Date and Time (Must be within 24 hours of the all clear)
- D. Justification for delayed start if not within 24 hours of the all clear:
 - Mechanical failure: No Unsafe conditions: No
 - Fog: No Limited Visibility: No
 - Ice: No Lightning: No Other: No
 - Equipment icing: No High Flow: No
 - High Wind: No Darkness: No

E. Additional Comments:

Est. Amt. of Debris from Special Operations (Cubic Yards): 0.00
 (Note: one garbage bag = 50 gallons = 6.0 cubic feet = 0.25 cubic yards)

Description and Possible Source

Debris Type

- | | | |
|-------------------|---------------------|----------------------|
| Cans: No | Logs: Yes | Clothing/Apparel: No |
| Glass Bottles: No | Wood: No | Sporting Goods: No |
| Tree: No | Milk Crate: No | Rubber Material: No |
| Styrofoam: No | Condoms: No | Food: No |
| Plastic: No | Sanitary Napkin: No | Fish: No |
| Cardboard: No | Paper: No | |
| Other 1: | Other 5: | |
| Other 2: | Other 6: | |
| Other 3: | Other 7: | |
| Other 4: | Other 8: | |

Floatable Log FL2022-1160

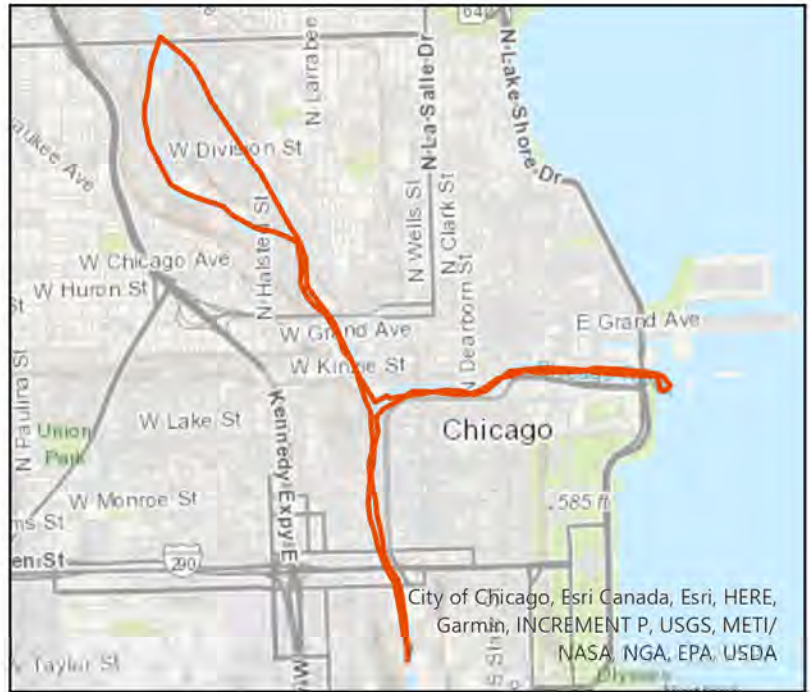
Pilot: parnell.mwrld Date: 6/16/2022
 Boat: Skimmer Boat 1 (SB1) # of Pilots: 1
 # of Hoisters: 0 # of MLAS: 0

Routine Operations

Location (Waterways):

- Yes Zone 1: North Branch and North Shore Channel, Kinzie Street to Main Street
- Yes Zone 2: Chicago River and South Branch of the Chicago River, CRCW to Amtrak
- No Zone 3: South Branch Chicago River and South Fork of the SBCR, Amtrak to RAPS
- No Zone 4: Chicago Sanitary & Ship Canal, Damen Avenue to Cal-Sag Junction
- No Zone 5: Cal-Sag Channel and Little Calumet River, Bishop Ford to Cal-Sag Junction
- No Other Zone:

1.00 Est. Amt. of Debris from Routine Operations (Cubic Yards)
 (Note: one garbage bag = 50 gallons = 6.0 cubic feet = 0.25 cubic yards)



Special Operations (CSO Events)

Location (Waterways):

- A. Storm Number (If available at the time of Call out, or TBD and written in after event)
- B. All Clear Issued at: Date and Time (Call Systems Dispatcher at get official all clear)
- C. Start Time Date and Time (Must be within 24 hours of the all clear)
- D. Justification for delayed start if not within 24 hours of the all clear:
 - Mechanical failure: No Unsafe conditions: No
 - Fog: No Limited Visibility: No
 - Ice: No Lightning: No Other: No
 - Equipment icing: No High Flow: No
 - High Wind: No Darkness: No

E. Additional Comments:

Est. Amt. of Debris from Special Operations (Cubic Yards): 0.00
 (Note: one garbage bag = 50 gallons = 6.0 cubic feet = 0.25 cubic yards)

Description and Possible Source

Debris Type

- | | | |
|--------------------|---------------------|----------------------|
| Cans: Yes | Logs: No | Clothing/Apparel: No |
| Glass Bottles: Yes | Wood: Yes | Sporting Goods: Yes |
| Tree: No | Milk Crate: No | Rubber Material: No |
| Styrofoam: Yes | Condoms: No | Food: No |
| Plastic: No | Sanitary Napkin: No | Fish: No |
| Cardboard: Yes | Paper: Yes | |
| Other 1: | Other 5: | |
| Other 2: | Other 6: | |
| Other 3: | Other 7: | |
| Other 4: | Other 8: | |

Floatable Log FL2022-1161

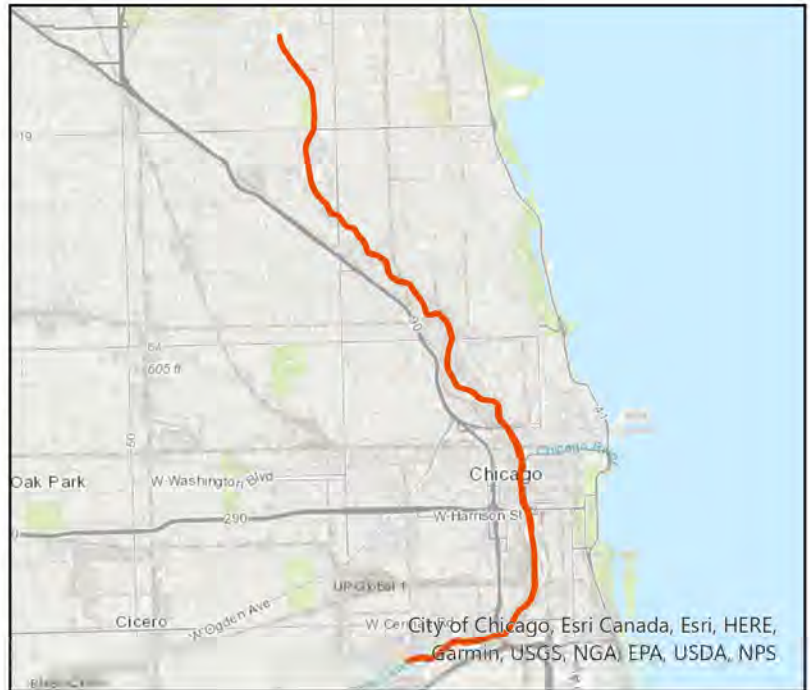
Pilot: camposm@mwrd Date: 6/16/2022
Boat: Debris Boat 1 (DB1) # of Pilots: 1
of Hoisters: 1 # of MLAS: 2

Routine Operations

Location (Waterways):

- Yes Zone 1: North Branch and North Shore Channel, Kinzie Street to Main Street
- Yes Zone 2: Chicago River and South Branch of the Chicago River, CRCW to Amtrak
- Yes Zone 3: South Branch Chicago River and South Fork of the SBCR, Amtrak to RAPS
- No Zone 4: Chicago Sanitary & Ship Canal, Damen Avenue to Cal-Sag Junction
- No Zone 5: Cal-Sag Channel and Little Calumet River, Bishop Ford to Cal-Sag Junction
- No Other Zone:

15.0 Est. Amt. of Debris from Routine Operations (Cubic Yards)
(Note: one garbage bag = 50 gallons = 6.0 cubic feet = 0.25 cubic yards)



Special Operations (CSO Events)

Location (Waterways):

- A. Storm Number (If available at the time of Call out, or TBD and written in after event)
- B. All Clear Issued at: Date and Time (Call Systems Dispatcher at get official all clear)
- C. Start Time Date and Time (Must be within 24 hours of the all clear)
- D. Justification for delayed start if not within 24 hours of the all clear:
 - Mechanical failure: No Unsafe conditions: No
 - Fog: No Limited Visibility: No
 - Ice: No Lightning: No Other: No
 - Equipment icing: No High Flow: No
 - High Wind: No Darkness: No

E. Additional Comments:

Est. Amt. of Debris from Special Operations (Cubic Yards): 0.00
(Note: one garbage bag = 50 gallons = 6.0 cubic feet = 0.25 cubic yards)

Description and Possible Source

Debris Type

- | | | |
|-------------------|---------------------|----------------------|
| Cans: No | Logs: Yes | Clothing/Apparel: No |
| Glass Bottles: No | Wood: No | Sporting Goods: No |
| Tree: No | Milk Crate: No | Rubber Material: No |
| Styrofoam: No | Condoms: No | Food: No |
| Plastic: No | Sanitary Napkin: No | Fish: No |
| Cardboard: No | Paper: No | |
| Other 1: | Other 5: | |
| Other 2: | Other 6: | |
| Other 3: | Other 7: | |
| Other 4: | Other 8: | |

Floatable Log FL2022-1167

Pilot: vonheimburgk@mwrdd.org Date: 6/17/2022

Boat: Skimmer Boat 2 (SB2) # of Pilots: 1

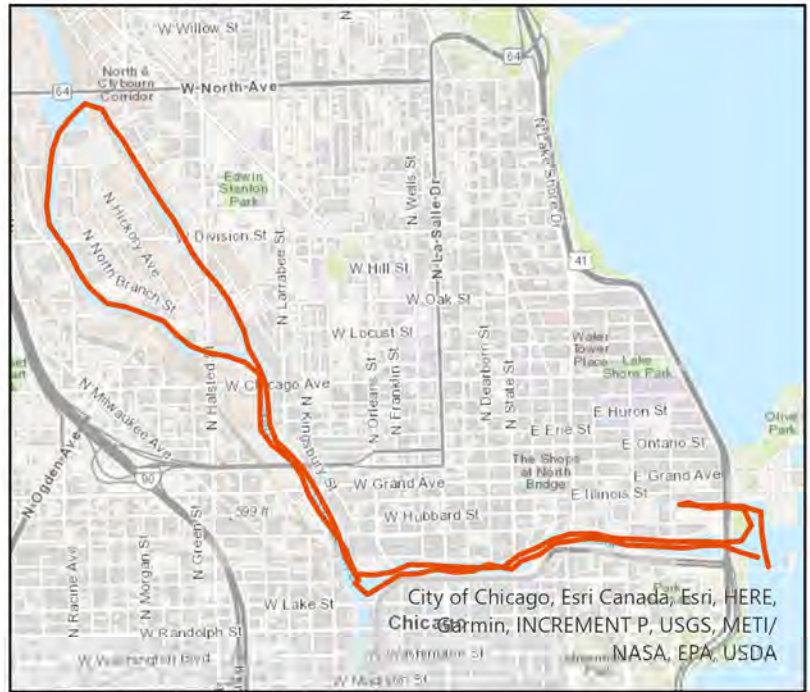
of Hoisters: 0 # of MLAS: 1

Routine Operations

Location (Waterways):

- Yes Zone 1: North Branch and North Shore Channel, Kinzie Street to Main Street
- Yes Zone 2: Chicago River and South Branch of the Chicago River, CRCW to Amtrak
- No Zone 3: South Branch Chicago River and South Fork of the SBCR, Amtrak to RAPS
- No Zone 4: Chicago Sanitary & Ship Canal, Damen Avenue to Cal-Sag Junction
- No Zone 5: Cal-Sag Channel and Little Calumet River, Bishop Ford to Cal-Sag Junction
- No Other Zone:

0.25 Est. Amt. of Debris from Routine Operations (Cubic Yards)
 (Note: one garbage bag = 50 gallons = 6.0 cubic feet = 0.25 cubic yards)



Special Operations (CSO Events)

Location (Waterways):

- A. Storm Number (If available at the time of Call out, or TBD and written in after event)
- B. All Clear Issued at: Date and Time (Call Systems Dispatcher at get official all clear)
- C. Start Time Date and Time (Must be within 24 hours of the all clear)
- D. Justification for delayed start if not within 24 hours of the all clear:

Mechanical failure: No	Unsafe conditions: No	
Fog: No	Limited Visibility: No	
Ice: No	Lightning: No	Other: No
Equipment icing: No	High Flow: No	
High Wind: No	Darkness: No	

E. Additional Comments:

Est. Amt. of Debris from Special Operations (Cubic Yards): 0.00
 (Note: one garbage bag = 50 gallons = 6.0 cubic feet = 0.25 cubic yards)

Description and Possible Source

Debris Type

Cans: Yes	Logs: No	Clothing/Apparel: No
Glass Bottles: Yes	Wood: No	Sporting Goods: Yes
Tree: Yes	Milk Crate: No	Rubber Material: Yes
Styrofoam: Yes	Condoms: Yes	Food: Yes
Plastic: Yes	Sanitary Napkin: Yes	Fish: No
Cardboard: No	Paper: Yes	
Other 1:	Other 5:	
Other 2:	Other 6:	
Other 3:	Other 7:	
Other 4:	Other 8:	

Floatable Log FL2022-1169

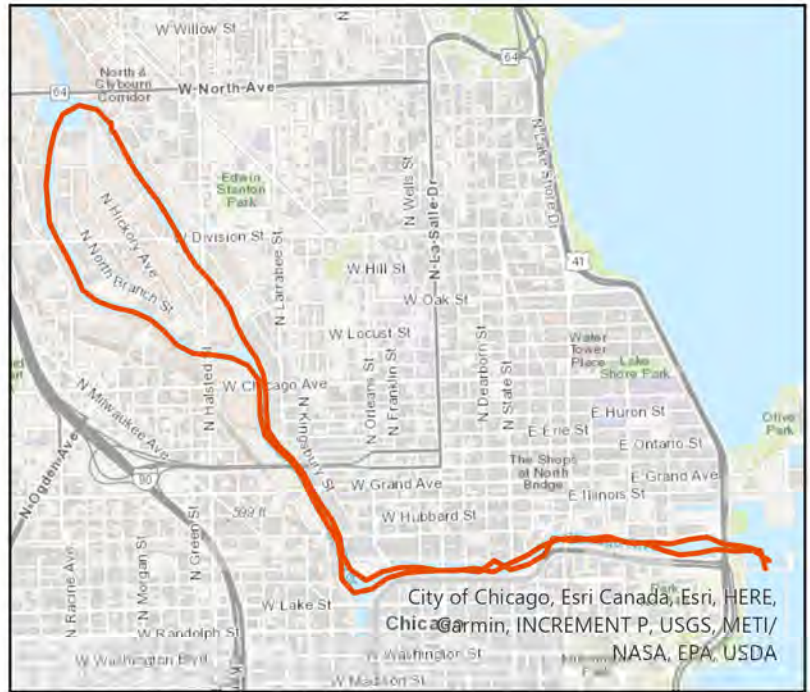
Pilot: camposm@mwrld Date: 6/21/2022
 Boat: Skimmer Boat 1 (SB1) # of Pilots: 1
 # of Hoisters: 0 # of MLAS: 1

Routine Operations

Location (Waterways):

- Yes Zone 1: North Branch and North Shore Channel, Kinzie Street to Main Street
- Yes Zone 2: Chicago River and South Branch of the Chicago River, CRCW to Amtrak
- No Zone 3: South Branch Chicago River and South Fork of the SBCR, Amtrak to RAPS
- No Zone 4: Chicago Sanitary & Ship Canal, Damen Avenue to Cal-Sag Junction
- No Zone 5: Cal-Sag Channel and Little Calumet River, Bishop Ford to Cal-Sag Junction
- No Other Zone:

0.25 Est. Amt. of Debris from Routine Operations (Cubic Yards)
 (Note: one garbage bag = 50 gallons = 6.0 cubic feet = 0.25 cubic yards)



Special Operations (CSO Events)

Location (Waterways):

- A. Storm Number (If available at the time of Call out, or TBD and written in after event)
- B. All Clear Issued at: Date and Time (Call Systems Dispatcher at get official all clear)
- C. Start Time Date and Time (Must be within 24 hours of the all clear)
- D. Justification for delayed start if not within 24 hours of the all clear:

Mechanical failure: No	Unsafe conditions: No	
Fog: No	Limited Visibility: No	
Ice: No	Lightning: No	Other: No
Equipment icing: No	High Flow: No	
High Wind: No	Darkness: No	

E. Additional Comments:

Est. Amt. of Debris from Special Operations (Cubic Yards): 0.00
 (Note: one garbage bag = 50 gallons = 6.0 cubic feet = 0.25 cubic yards)

Description and Possible Source

Debris Type

Cans: Yes	Logs: No	Clothing/Apparel: No
Glass Bottles: Yes	Wood: No	Sporting Goods: No
Tree: Yes	Milk Crate: No	Rubber Material: No
Styrofoam: Yes	Condoms: No	Food: No
Plastic: Yes	Sanitary Napkin: No	Fish: No
Cardboard: No	Paper: No	
Other 1:	Other 5:	
Other 2:	Other 6:	
Other 3:	Other 7:	
Other 4:	Other 8:	

Floatable Log FL2022-1168

Pilot: vonheimburgk@mwrdd.org Date: 6/21/2022

Boat: Skimmer Boat 2 (SB2) # of Pilots: 1

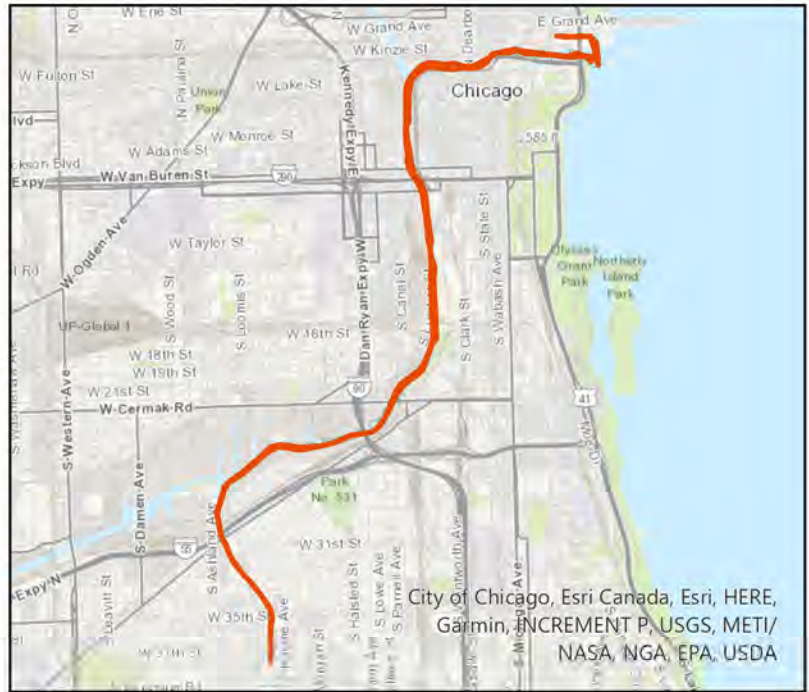
of Hoisters: 0 # of MLAS: 1

Routine Operations

Location (Waterways):

- No Zone 1: North Branch and North Shore Channel, Kinzie Street to Main Street
- Yes Zone 2: Chicago River and South Branch of the Chicago River, CRCW to Amtrak
- Yes Zone 3: South Branch Chicago River and South Fork of the SBCR, Amtrak to RAPS
- No Zone 4: Chicago Sanitary & Ship Canal, Damen Avenue to Cal-Sag Junction
- No Zone 5: Cal-Sag Channel and Little Calumet River, Bishop Ford to Cal-Sag Junction
- No Other Zone:

3.00 Est. Amt. of Debris from Routine Operations (Cubic Yards)
 (Note: one garbage bag = 50 gallons = 6.0 cubic feet = 0.25 cubic yards)



Special Operations (CSO Events)

Location (Waterways):

- A. Storm Number (If available at the time of Call out, or TBD and written in after event)
- B. All Clear Issued at: Date and Time (Call Systems Dispatcher at get official all clear)
- C. Start Time Date and Time (Must be within 24 hours of the all clear)
- D. Justification for delayed start if not within 24 hours of the all clear:
 - Mechanical failure: No
 - Fog: No
 - Ice: No
 - Equipment icing: No
 - High Wind: No
 - Unsafe conditions: No
 - Limited Visibility: No
 - Lightning: No
 - High Flow: No
 - Darkness: No
 - Other: No

E. Additional Comments:

Est. Amt. of Debris from Special Operations (Cubic Yards): 0.00
 (Note: one garbage bag = 50 gallons = 6.0 cubic feet = 0.25 cubic yards)

Description and Possible Source

Debris Type

- | | | |
|--------------------|----------------------|----------------------|
| Cans: Yes | Logs: Yes | Clothing/Apparel: No |
| Glass Bottles: Yes | Wood: No | Sporting Goods: No |
| Tree: Yes | Milk Crate: No | Rubber Material: Yes |
| Styrofoam: Yes | Condoms: Yes | Food: Yes |
| Plastic: No | Sanitary Napkin: Yes | Fish: No |
| Cardboard: No | Paper: Yes | |
| Other 1: | Other 5: | |
| Other 2: | Other 6: | |
| Other 3: | Other 7: | |
| Other 4: | Other 8: | |

Floatable Log FL2022-1170

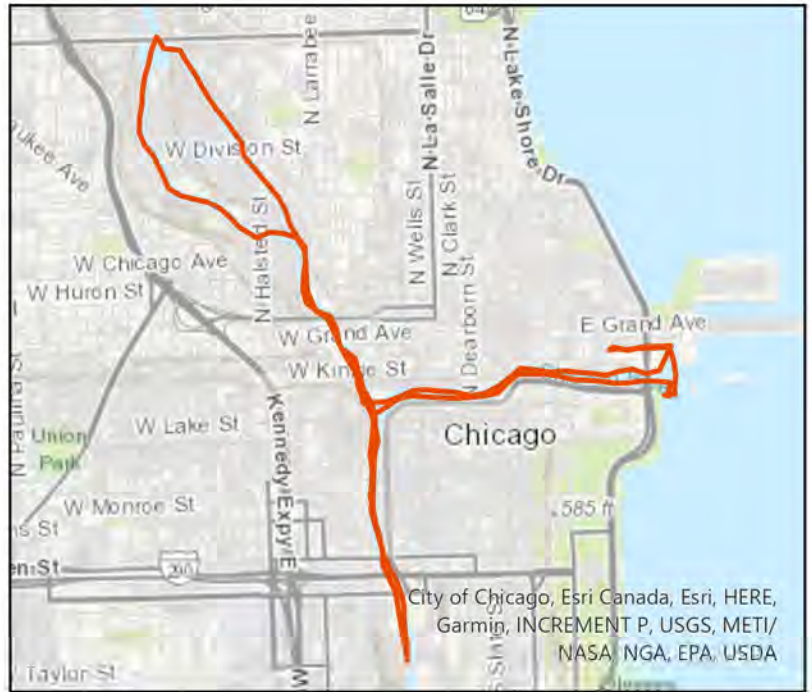
Pilot: vonheimburgk@mwrdr.org Date: 6/22/2022
 Boat: Skimmer Boat 2 (SB2) # of Pilots: 1
 # of Hoisters: 0 # of MLAS: 0

Routine Operations

Location (Waterways):

- Yes Zone 1: North Branch and North Shore Channel, Kinzie Street to Main Street
- Yes Zone 2: Chicago River and South Branch of the Chicago River, CRCW to Amtrak
- No Zone 3: South Branch Chicago River and South Fork of the SBCR, Amtrak to RAPS
- No Zone 4: Chicago Sanitary & Ship Canal, Damen Avenue to Cal-Sag Junction
- No Zone 5: Cal-Sag Channel and Little Calumet River, Bishop Ford to Cal-Sag Junction
- No Other Zone:

1.50 Est. Amt. of Debris from Routine Operations (Cubic Yards)
 (Note: one garbage bag = 50 gallons = 6.0 cubic feet = 0.25 cubic yards)



Special Operations (CSO Events)

Location (Waterways):

- A. Storm Number (If available at the time of Call out, or TBD and written in after event)
- B. All Clear Issued at: Date and Time (Call Systems Dispatcher at get official all clear)
- C. Start Time Date and Time (Must be within 24 hours of the all clear)
- D. Justification for delayed start if not within 24 hours of the all clear:
 - Mechanical failure: No Unsafe conditions: No
 - Fog: No Limited Visibility: No
 - Ice: No Lightning: No Other: No
 - Equipment icing: No High Flow: No
 - High Wind: No Darkness: No

E. Additional Comments:

Est. Amt. of Debris from Special Operations (Cubic Yards): 0.00
 (Note: one garbage bag = 50 gallons = 6.0 cubic feet = 0.25 cubic yards)

Description and Possible Source

Debris Type

- | | | |
|--------------------|----------------------|----------------------|
| Cans: Yes | Logs: Yes | Clothing/Apparel: No |
| Glass Bottles: Yes | Wood: No | Sporting Goods: No |
| Tree: Yes | Milk Crate: No | Rubber Material: Yes |
| Styrofoam: Yes | Condoms: Yes | Food: Yes |
| Plastic: Yes | Sanitary Napkin: Yes | Fish: No |
| Cardboard: No | Paper: Yes | |
| Other 1: | Other 5: | |
| Other 2: | Other 6: | |
| Other 3: | Other 7: | |
| Other 4: | Other 8: | |

Floatable Log FL2022-1173

Pilot: parnell.mwrld Date: 6/23/2022
 Boat: Skimmer Boat 1 (SB1) # of Pilots: 2
 # of Hoisters: 0 # of MLAS: 1

Routine Operations

Location (Waterways):

- Yes Zone 1: North Branch and North Shore Channel, Kinzie Street to Main Street
- Yes Zone 2: Chicago River and South Branch of the Chicago River, CRCW to Amtrak
- No Zone 3: South Branch Chicago River and South Fork of the SBCR, Amtrak to RAPS
- No Zone 4: Chicago Sanitary & Ship Canal, Damen Avenue to Cal-Sag Junction
- No Zone 5: Cal-Sag Channel and Little Calumet River, Bishop Ford to Cal-Sag Junction
- No Other Zone:

1.00 Est. Amt. of Debris from Routine Operations (Cubic Yards)
 (Note: one garbage bag = 50 gallons = 6.0 cubic feet = 0.25 cubic yards)



Special Operations (CSO Events)

Location (Waterways):

- A. Storm Number (If available at the time of Call out, or TBD and written in after event)
- B. All Clear Issued at: Date and Time (Call Systems Dispatcher at get official all clear)
- C. Start Time Date and Time (Must be within 24 hours of the all clear)
- D. Justification for delayed start if not within 24 hours of the all clear:
 - Mechanical failure: No Unsafe conditions: No
 - Fog: No Limited Visibility: No
 - Ice: No Lightning: No Other: No
 - Equipment icing: No High Flow: No
 - High Wind: No Darkness: No
- E. Additional Comments:

Est. Amt. of Debris from Special Operations (Cubic Yards): 0.00
 (Note: one garbage bag = 50 gallons = 6.0 cubic feet = 0.25 cubic yards)

Description and Possible Source

Debris Type

- | | | |
|--------------------|---------------------|----------------------|
| Cans: Yes | Logs: Yes | Clothing/Apparel: No |
| Glass Bottles: Yes | Wood: No | Sporting Goods: No |
| Tree: No | Milk Crate: No | Rubber Material: No |
| Styrofoam: Yes | Condoms: No | Food: No |
| Plastic: Yes | Sanitary Napkin: No | Fish: No |
| Cardboard: Yes | Paper: Yes | |
| Other 1: | Other 5: | |
| Other 2: | Other 6: | |
| Other 3: | Other 7: | |
| Other 4: | Other 8: | |

Floatable Log FL2022-1175

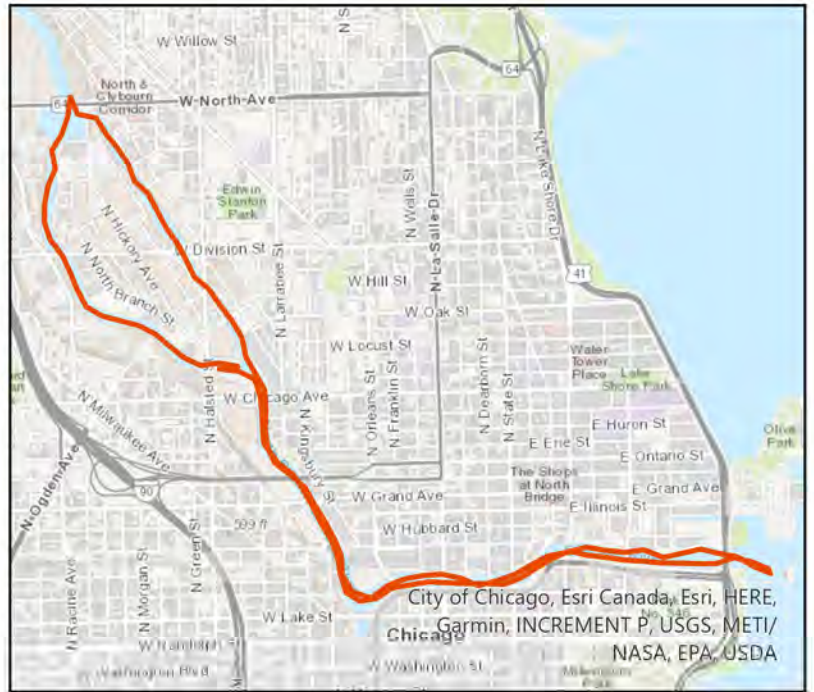
Pilot: howards1@mwrdd.org Date: 6/24/2022
 Boat: Skimmer Boat 2 (SB2) # of Pilots: 1
 # of Hoisters: 0 # of MLAS: 1

Routine Operations

Location (Waterways):

- Yes Zone 1: North Branch and North Shore Channel, Kinzie Street to Main Street
- Yes Zone 2: Chicago River and South Branch of the Chicago River, CRCW to Amtrak
- No Zone 3: South Branch Chicago River and South Fork of the SBCR, Amtrak to RAPS
- No Zone 4: Chicago Sanitary & Ship Canal, Damen Avenue to Cal-Sag Junction
- No Zone 5: Cal-Sag Channel and Little Calumet River, Bishop Ford to Cal-Sag Junction
- No Other Zone:

1.00 Est. Amt. of Debris from Routine Operations (Cubic Yards)
 (Note: one garbage bag = 50 gallons = 6.0 cubic feet = 0.25 cubic yards)



Special Operations (CSO Events)

Location (Waterways):

- A. Storm Number (If available at the time of Call out, or TBD and written in after event)
- B. All Clear Issued at: Date and Time (Call Systems Dispatcher at get official all clear)
- C. Start Time Date and Time (Must be within 24 hours of the all clear)
- D. Justification for delayed start if not within 24 hours of the all clear:

Mechanical failure: No	Unsafe conditions: No	
Fog: No	Limited Visibility: No	
Ice: No	Lightning: No	Other: No
Equipment icing: No	High Flow: No	
High Wind: No	Darkness: No	

E. Additional Comments:

Est. Amt. of Debris from Special Operations (Cubic Yards): 0.00
 (Note: one garbage bag = 50 gallons = 6.0 cubic feet = 0.25 cubic yards)

Description and Possible Source

Debris Type

Cans: No	Logs: No	Clothing/Apparel: No
Glass Bottles: No	Wood: No	Sporting Goods: No
Tree: Yes	Milk Crate: No	Rubber Material: No
Styrofoam: Yes	Condoms: No	Food: No
Plastic: Yes	Sanitary Napkin: No	Fish: No
Cardboard: Yes	Paper: No	
Other 1: two seat cushions	Other 5:	
Other 2: car tire with rim	Other 6:	
Other 3:	Other 7:	
Other 4:	Other 8:	

Floatable Log FL2022-1176

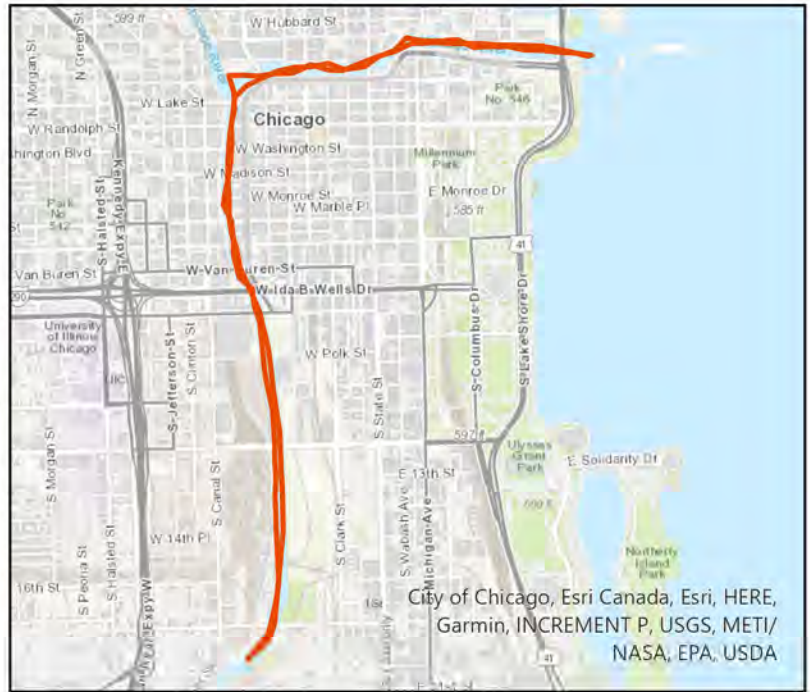
Pilot: parnells.mwrđ Date: 6/24/2022
 Boat: Skimmer Boat 1 (SB1) # of Pilots: 2
 # of Hoisters: 0 # of MLAS: 1

Routine Operations

Location (Waterways):

- No Zone 1: North Branch and North Shore Channel, Kinzie Street to Main Street
- Yes Zone 2: Chicago River and South Branch of the Chicago River, CRCW to Amtrak
- No Zone 3: South Branch Chicago River and South Fork of the SBCR, Amtrak to RAPS
- No Zone 4: Chicago Sanitary & Ship Canal, Damen Avenue to Cal-Sag Junction
- No Zone 5: Cal-Sag Channel and Little Calumet River, Bishop Ford to Cal-Sag Junction
- No Other Zone:

0.25 Est. Amt. of Debris from Routine Operations (Cubic Yards)
 (Note: one garbage bag = 50 gallons = 6.0 cubic feet = 0.25 cubic yards)



Special Operations (CSO Events)

Location (Waterways):

- A. Storm Number (If available at the time of Call out, or TBD and written in after event)
- B. All Clear Issued at: Date and Time (Call Systems Dispatcher at get official all clear)
- C. Start Time Date and Time (Must be within 24 hours of the all clear)
- D. Justification for delayed start if not within 24 hours of the all clear:

Mechanical failure: No	Unsafe conditions: No	
Fog: No	Limited Visibility: No	
Ice: No	Lightning: No	Other: No
Equipment icing: No	High Flow: No	
High Wind: No	Darkness: No	

E. Additional Comments:

Est. Amt. of Debris from Special Operations (Cubic Yards): 0.00
 (Note: one garbage bag = 50 gallons = 6.0 cubic feet = 0.25 cubic yards)

Description and Possible Source

Debris Type

Cans: Yes	Logs: Yes	Clothing/Apparel: No
Glass Bottles: Yes	Wood: No	Sporting Goods: No
Tree: Yes	Milk Crate: No	Rubber Material: No
Styrofoam: Yes	Condoms: No	Food: No
Plastic: Yes	Sanitary Napkin: No	Fish: No
Cardboard: Yes	Paper: Yes	
Other 1:	Other 5:	
Other 2:	Other 6:	
Other 3:	Other 7:	
Other 4:	Other 8:	

Floatable Log FL2022-1178

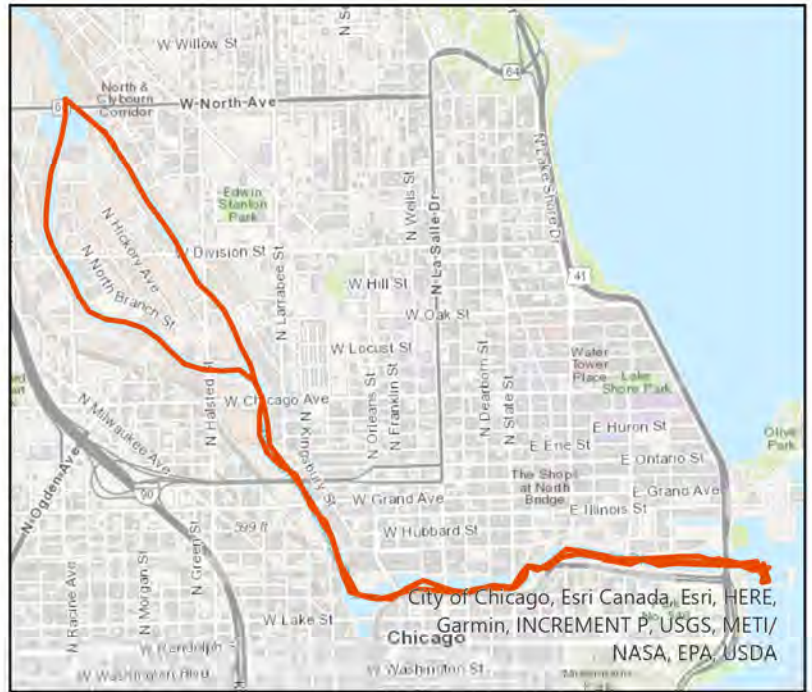
Pilot: parnell.mwrld Date: 6/27/2022
 Boat: Skimmer Boat 1 (SB1) # of Pilots: 2
 # of Hoisters: 0 # of MLAS: 1

Routine Operations

Location (Waterways):

- Yes Zone 1: North Branch and North Shore Channel, Kinzie Street to Main Street
- Yes Zone 2: Chicago River and South Branch of the Chicago River, CRCW to Amtrak
- No Zone 3: South Branch Chicago River and South Fork of the SBCR, Amtrak to RAPS
- No Zone 4: Chicago Sanitary & Ship Canal, Damen Avenue to Cal-Sag Junction
- No Zone 5: Cal-Sag Channel and Little Calumet River, Bishop Ford to Cal-Sag Junction
- No Other Zone:

0.10 Est. Amt. of Debris from Routine Operations (Cubic Yards)
 (Note: one garbage bag = 50 gallons = 6.0 cubic feet = 0.25 cubic yards)



Special Operations (CSO Events)

Location (Waterways):

- A. Storm Number (If available at the time of Call out, or TBD and written in after event)
- B. All Clear Issued at: Date and Time (Call Systems Dispatcher at get official all clear)
- C. Start Time Date and Time (Must be within 24 hours of the all clear)
- D. Justification for delayed start if not within 24 hours of the all clear:

Mechanical failure: No	Unsafe conditions: No	
Fog: No	Limited Visibility: No	
Ice: No	Lightning: No	Other: No
Equipment icing: No	High Flow: No	
High Wind: No	Darkness: No	

E. Additional Comments:

Est. Amt. of Debris from Special Operations (Cubic Yards): 0.00
 (Note: one garbage bag = 50 gallons = 6.0 cubic feet = 0.25 cubic yards)

Description and Possible Source

Debris Type

Cans: Yes	Logs: Yes	Clothing/Apparel: No
Glass Bottles: Yes	Wood: No	Sporting Goods: No
Tree: No	Milk Crate: No	Rubber Material: No
Styrofoam: Yes	Condoms: No	Food: No
Plastic: Yes	Sanitary Napkin: No	Fish: No
Cardboard: No	Paper: Yes	
Other 1:	Other 5:	
Other 2:	Other 6:	
Other 3:	Other 7:	
Other 4:	Other 8:	

Floatable Log FL2022-1177

Pilot: vonheimburgk@mwrdd.org Date: 6/27/2022

Boat: Skimmer Boat 2 (SB2) # of Pilots: 1

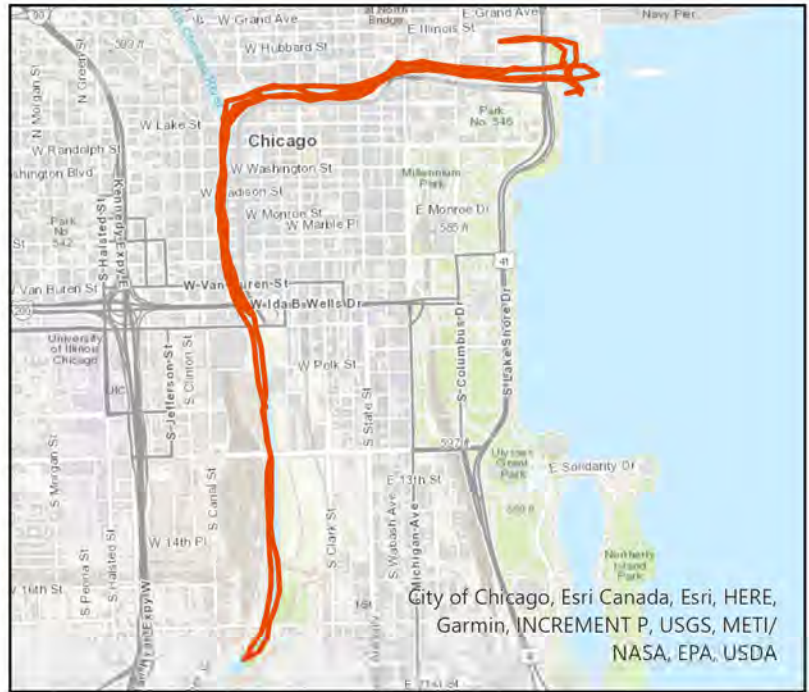
of Hoisters: 0 # of MLAS: 1

Routine Operations

Location (Waterways):

- No Zone 1: North Branch and North Shore Channel, Kinzie Street to Main Street
- Yes Zone 2: Chicago River and South Branch of the Chicago River, CRCW to Amtrak
- No Zone 3: South Branch Chicago River and South Fork of the SBCR, Amtrak to RAPS
- No Zone 4: Chicago Sanitary & Ship Canal, Damen Avenue to Cal-Sag Junction
- No Zone 5: Cal-Sag Channel and Little Calumet River, Bishop Ford to Cal-Sag Junction
- No Other Zone:

0.50 Est. Amt. of Debris from Routine Operations (Cubic Yards)
 (Note: one garbage bag = 50 gallons = 6.0 cubic feet = 0.25 cubic yards)



Special Operations (CSO Events)

Location (Waterways):

- A. Storm Number (If available at the time of Call out, or TBD and written in after event)
- B. All Clear Issued at: Date and Time (Call Systems Dispatcher at get official all clear)
- C. Start Time Date and Time (Must be within 24 hours of the all clear)
- D. Justification for delayed start if not within 24 hours of the all clear:
 - Mechanical failure: No Unsafe conditions: No
 - Fog: No Limited Visibility: No
 - Ice: No Lightning: No Other: No
 - Equipment icing: No High Flow: No
 - High Wind: No Darkness: No

E. Additional Comments:

Est. Amt. of Debris from Special Operations (Cubic Yards): 0.00
 (Note: one garbage bag = 50 gallons = 6.0 cubic feet = 0.25 cubic yards)

Description and Possible Source

Debris Type

- | | | |
|----------------------|---------------------|----------------------|
| Cans: Yes | Logs: Yes | Clothing/Apparel: No |
| Glass Bottles: Yes | Wood: No | Sporting Goods: Yes |
| Tree: Yes | Milk Crate: No | Rubber Material: Yes |
| Styrofoam: Yes | Condoms: Yes | Food: Yes |
| Plastic: Yes | Sanitary Napkin: No | Fish: No |
| Cardboard: No | Paper: Yes | |
| Other 1: Bubble wrap | Other 5: | |
| Other 2: | Other 6: | |
| Other 3: | Other 7: | |
| Other 4: | Other 8: | |

Floatable Log FL2022-1180

Pilot: vonheimburgk@mwrdd.org Date: 6/28/2022

Boat: Skimmer Boat 2 (SB2) # of Pilots: 1

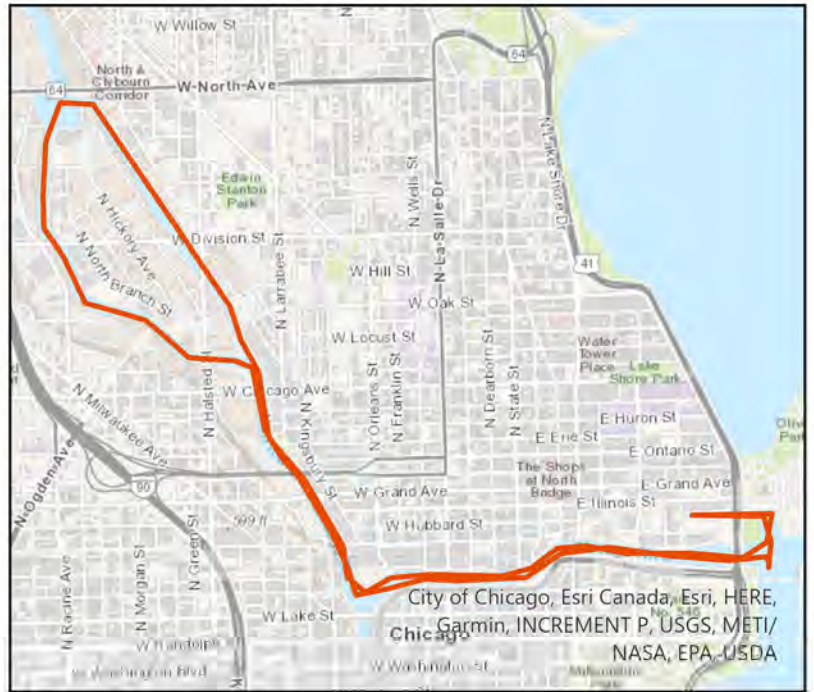
of Hoisters: 0 # of MLAS: 1

Routine Operations

Location (Waterways):

- Yes Zone 1: North Branch and North Shore Channel, Kinzie Street to Main Street
- Yes Zone 2: Chicago River and South Branch of the Chicago River, CRCW to Amtrak
- No Zone 3: South Branch Chicago River and South Fork of the SBCR, Amtrak to RAPS
- No Zone 4: Chicago Sanitary & Ship Canal, Damen Avenue to Cal-Sag Junction
- No Zone 5: Cal-Sag Channel and Little Calumet River, Bishop Ford to Cal-Sag Junction
- No Other Zone:

0.50 Est. Amt. of Debris from Routine Operations (Cubic Yards)
 (Note: one garbage bag = 50 gallons = 6.0 cubic feet = 0.25 cubic yards)



Special Operations (CSO Events)

Location (Waterways):

- A. Storm Number (If available at the time of Call out, or TBD and written in after event)
- B. All Clear Issued at: Date and Time (Call Systems Dispatcher at get official all clear)
- C. Start Time Date and Time (Must be within 24 hours of the all clear)
- D. Justification for delayed start if not within 24 hours of the all clear:

Mechanical failure: No	Unsafe conditions: No	
Fog: No	Limited Visibility: No	
Ice: No	Lightning: No	Other: No
Equipment icing: No	High Flow: No	
High Wind: No	Darkness: No	

E. Additional Comments:

Est. Amt. of Debris from Special Operations (Cubic Yards): 0.00
 (Note: one garbage bag = 50 gallons = 6.0 cubic feet = 0.25 cubic yards)

Description and Possible Source

Debris Type

Cans: Yes	Logs: No	Clothing/Apparel: No
Glass Bottles: Yes	Wood: No	Sporting Goods: Yes
Tree: Yes	Milk Crate: No	Rubber Material: Yes
Styrofoam: Yes	Condoms: Yes	Food: Yes
Plastic: Yes	Sanitary Napkin: Yes	Fish: No
Cardboard: No	Paper: Yes	
Other 1:	Other 5:	
Other 2:	Other 6:	
Other 3:	Other 7:	
Other 4:	Other 8:	

Floatable Log FL2022-1185

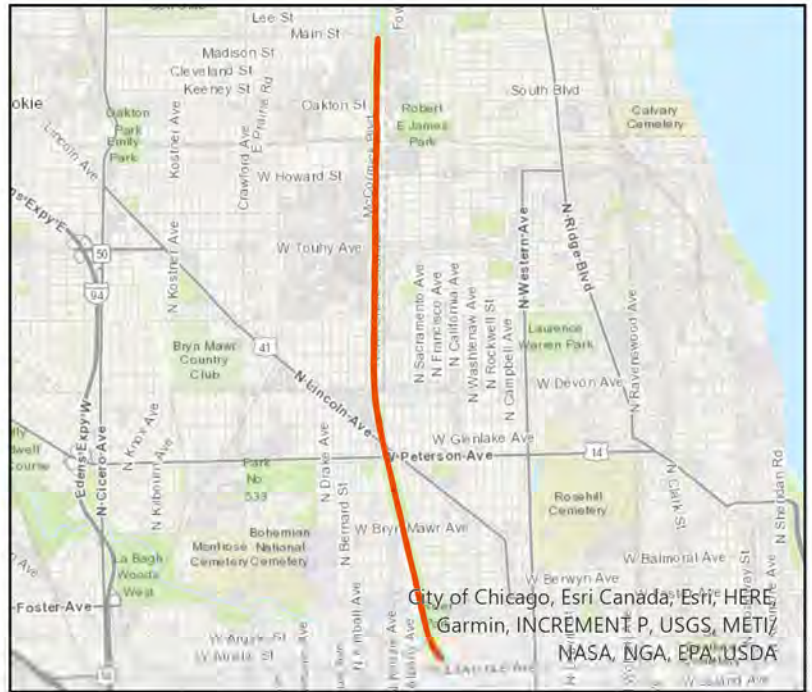
Pilot: camposm@mwrdr Date: 6/29/2022
 Boat: Debris Boat 1 (DB1) # of Pilots: 1
 # of Hoisters: 1 # of MLAS: 2

Routine Operations

Location (Waterways):

- Yes Zone 1: North Branch and North Shore Channel, Kinzie Street to Main Street
- No Zone 2: Chicago River and South Branch of the Chicago River, CRCW to Amtrak
- No Zone 3: South Branch Chicago River and South Fork of the SBCR, Amtrak to RAPS
- No Zone 4: Chicago Sanitary & Ship Canal, Damen Avenue to Cal-Sag Junction
- No Zone 5: Cal-Sag Channel and Little Calumet River, Bishop Ford to Cal-Sag Junction
- No Other Zone:

20.0 Est. Amt. of Debris from Routine Operations (Cubic Yards)
 (Note: one garbage bag = 50 gallons = 6.0 cubic feet = 0.25 cubic yards)



Special Operations (CSO Events)

Location (Waterways):

- A. Storm Number (If available at the time of Call out, or TBD and written in after event)
- B. All Clear Issued at: Date and Time (Call Systems Dispatcher at get official all clear)
- C. Start Time Date and Time (Must be within 24 hours of the all clear)
- D. Justification for delayed start if not within 24 hours of the all clear:
 - Mechanical failure: No Unsafe conditions: No
 - Fog: No Limited Visibility: No
 - Ice: No Lightning: No Other: No
 - Equipment icing: No High Flow: No
 - High Wind: No Darkness: No

E. Additional Comments:

Est. Amt. of Debris from Special Operations (Cubic Yards): 0.00
 (Note: one garbage bag = 50 gallons = 6.0 cubic feet = 0.25 cubic yards)

Description and Possible Source

Debris Type

- | | | |
|-----------------------------|---------------------|----------------------|
| Cans: No | Logs: Yes | Clothing/Apparel: No |
| Glass Bottles: No | Wood: No | Sporting Goods: No |
| Tree: No | Milk Crate: No | Rubber Material: No |
| Styrofoam: No | Condoms: No | Food: No |
| Plastic: No | Sanitary Napkin: No | Fish: No |
| Cardboard: No | Paper: No | |
| Other 1: (2) shopping carts | Other 5: | |
| Other 2: | Other 6: | |
| Other 3: | Other 7: | |
| Other 4: | Other 8: | |

Floatable Log FL2022-1184

Pilot: parnell.mwr
 Date: 6/29/2022
 Boat: Skimmer Boat 1 (SB1) # of Pilots: 1
 # of Hoisters: 0 # of MLAS: 0

Routine Operations

Location (Waterways):

- Yes Zone 1: North Branch and North Shore Channel, Kinzie Street to Main Street
- Yes Zone 2: Chicago River and South Branch of the Chicago River, CRCW to Amtrak
- No Zone 3: South Branch Chicago River and South Fork of the SBCR, Amtrak to RAPS
- No Zone 4: Chicago Sanitary & Ship Canal, Damen Avenue to Cal-Sag Junction
- No Zone 5: Cal-Sag Channel and Little Calumet River, Bishop Ford to Cal-Sag Junction
- No Other Zone:

0.25 Est. Amt. of Debris from Routine Operations (Cubic Yards)
 (Note: one garbage bag = 50 gallons = 6.0 cubic feet = 0.25 cubic yards)



Special Operations (CSO Events)

Location (Waterways):

- A. Storm Number (If available at the time of Call out, or TBD and written in after event)
- B. All Clear Issued at: Date and Time (Call Systems Dispatcher at get official all clear)
- C. Start Time Date and Time (Must be within 24 hours of the all clear)
- D. Justification for delayed start if not within 24 hours of the all clear:
 - Mechanical failure: No Unsafe conditions: No
 - Fog: No Limited Visibility: No
 - Ice: No Lightning: No Other: No
 - Equipment icing: No High Flow: No
 - High Wind: No Darkness: No

E. Additional Comments:

Est. Amt. of Debris from Special Operations (Cubic Yards): 0.00
 (Note: one garbage bag = 50 gallons = 6.0 cubic feet = 0.25 cubic yards)

Description and Possible Source

Debris Type

- | | | |
|-------------------|---------------------|----------------------|
| Cans: Yes | Logs: Yes | Clothing/Apparel: No |
| Glass Bottles: No | Wood: Yes | Sporting Goods: No |
| Tree: No | Milk Crate: No | Rubber Material: No |
| Styrofoam: Yes | Condoms: No | Food: No |
| Plastic: Yes | Sanitary Napkin: No | Fish: No |
| Cardboard: Yes | Paper: Yes | |
| Other 1: | Other 5: | |
| Other 2: | Other 6: | |
| Other 3: | Other 7: | |
| Other 4: | Other 8: | |

Floatable Log FL2022-1187

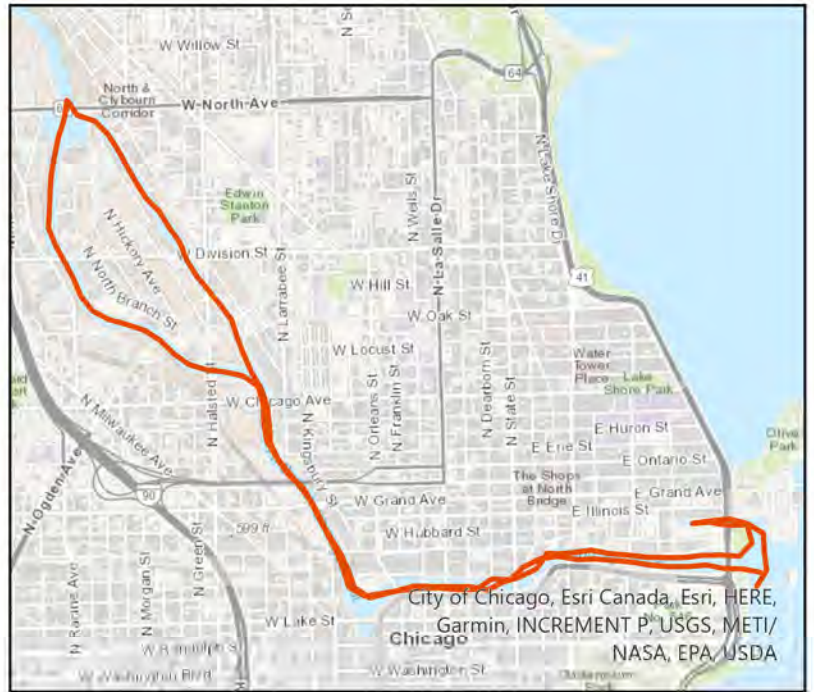
Pilot: parnells.mwrld Date: 6/30/2022
 Boat: Skimmer Boat 1 (SB1) # of Pilots: 1
 # of Hoisters: 0 # of MLAS: 1

Routine Operations

Location (Waterways):

- Yes Zone 1: North Branch and North Shore Channel, Kinzie Street to Main Street
- Yes Zone 2: Chicago River and South Branch of the Chicago River, CRCW to Amtrak
- No Zone 3: South Branch Chicago River and South Fork of the SBCR, Amtrak to RAPS
- No Zone 4: Chicago Sanitary & Ship Canal, Damen Avenue to Cal-Sag Junction
- No Zone 5: Cal-Sag Channel and Little Calumet River, Bishop Ford to Cal-Sag Junction
- No Other Zone:

0.25 Est. Amt. of Debris from Routine Operations (Cubic Yards)
 (Note: one garbage bag = 50 gallons = 6.0 cubic feet = 0.25 cubic yards)



Special Operations (CSO Events)

Location (Waterways):

- A. Storm Number (If available at the time of Call out, or TBD and written in after event)
- B. All Clear Issued at: Date and Time (Call Systems Dispatcher at get official all clear)
- C. Start Time Date and Time (Must be within 24 hours of the all clear)
- D. Justification for delayed start if not within 24 hours of the all clear:

Mechanical failure: No	Unsafe conditions: No	
Fog: No	Limited Visibility: No	
Ice: No	Lightning: No	Other: No
Equipment icing: No	High Flow: No	
High Wind: No	Darkness: No	

E. Additional Comments:

Est. Amt. of Debris from Special Operations (Cubic Yards): 0.00
 (Note: one garbage bag = 50 gallons = 6.0 cubic feet = 0.25 cubic yards)

Description and Possible Source

Debris Type

Cans: Yes	Logs: No	Clothing/Apparel: No
Glass Bottles: Yes	Wood: No	Sporting Goods: Yes
Tree: Yes	Milk Crate: No	Rubber Material: Yes
Styrofoam: Yes	Condoms: Yes	Food: Yes
Plastic: Yes	Sanitary Napkin: Yes	Fish: No
Cardboard: No	Paper: Yes	
Other 1:	Other 5:	
Other 2:	Other 6:	
Other 3:	Other 7:	
Other 4:	Other 8:	

Floatable Log FL2022-1191

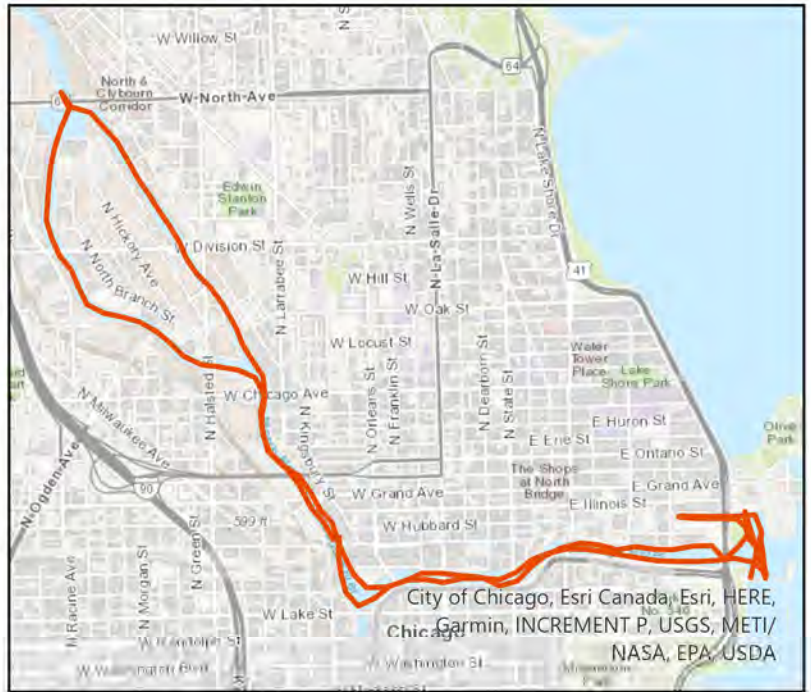
Pilot: vonheimburgk@mwrdd.org Date: 7/1/2022
 Boat: Skimmer Boat 2 (SB2) # of Pilots: 1
 # of Hoisters: 0 # of MLAS: 1

Routine Operations

Location (Waterways):

- Yes Zone 1: North Branch and North Shore Channel, Kinzie Street to Main Street
- Yes Zone 2: Chicago River and South Branch of the Chicago River, CRCW to Amtrak
- No Zone 3: South Branch Chicago River and South Fork of the SBCR, Amtrak to RAPS
- No Zone 4: Chicago Sanitary & Ship Canal, Damen Avenue to Cal-Sag Junction
- No Zone 5: Cal-Sag Channel and Little Calumet River, Bishop Ford to Cal-Sag Junction
- No Other Zone:

0.50 Est. Amt. of Debris from Routine Operations (Cubic Yards)
 (Note: one garbage bag = 50 gallons = 6.0 cubic feet = 0.25 cubic yards)



Special Operations (CSO Events)

Location (Waterways):

- A. Storm Number (If available at the time of Call out, or TBD and written in after event)
- B. All Clear Issued at: Date and Time (Call Systems Dispatcher at get official all clear)
- C. Start Time Date and Time (Must be within 24 hours of the all clear)
- D. Justification for delayed start if not within 24 hours of the all clear:

Mechanical failure: No	Unsafe conditions: No	Other: No
Fog: No	Limited Visibility: No	
Ice: No	Lightning: No	
Equipment icing: No	High Flow: No	
High Wind: No	Darkness: No	

E. Additional Comments:

Est. Amt. of Debris from Special Operations (Cubic Yards): 0.00
 (Note: one garbage bag = 50 gallons = 6.0 cubic feet = 0.25 cubic yards)

Description and Possible Source

Debris Type

Cans: Yes	Logs: Yes	Clothing/Apparel: No
Glass Bottles: Yes	Wood: No	Sporting Goods: No
Tree: Yes	Milk Crate: No	Rubber Material: Yes
Styrofoam: Yes	Condoms: Yes	Food: Yes
Plastic: Yes	Sanitary Napkin: Yes	Fish: No
Cardboard: No	Paper: Yes	
Other 1: 35' tree with 2.5' diameter	Other 5:	
Other 2: Log	Other 6:	
Other 3:	Other 7:	
Other 4:	Other 8:	

Floatable Log FL2022-1192

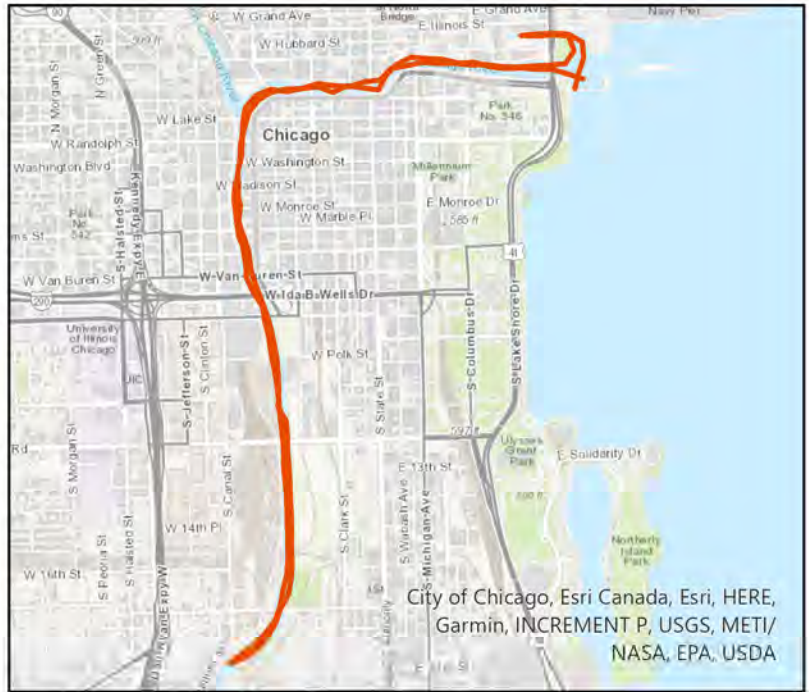
Pilot: parnells.mwrđ Date: 7/1/2022
 Boat: Skimmer Boat 1 (SB1) # of Pilots: 1
 # of Hoisters: 0 # of MLAS: 1

Routine Operations

Location (Waterways):

- No Zone 1: North Branch and North Shore Channel, Kinzie Street to Main Street
- Yes Zone 2: Chicago River and South Branch of the Chicago River, CRCW to Amtrak
- No Zone 3: South Branch Chicago River and South Fork of the SBCR, Amtrak to RAPS
- No Zone 4: Chicago Sanitary & Ship Canal, Damen Avenue to Cal-Sag Junction
- No Zone 5: Cal-Sag Channel and Little Calumet River, Bishop Ford to Cal-Sag Junction
- No Other Zone:

0.25 Est. Amt. of Debris from Routine Operations (Cubic Yards)
 (Note: one garbage bag = 50 gallons = 6.0 cubic feet = 0.25 cubic yards)



Special Operations (CSO Events)

Location (Waterways):

- A. Storm Number (If available at the time of Call out, or TBD and written in after event)
- B. All Clear Issued at: Date and Time (Call Systems Dispatcher at get official all clear)
- C. Start Time Date and Time (Must be within 24 hours of the all clear)
- D. Justification for delayed start if not within 24 hours of the all clear:

Mechanical failure: No	Unsafe conditions: No	
Fog: No	Limited Visibility: No	
Ice: No	Lightning: No	Other: No
Equipment icing: No	High Flow: No	
High Wind: No	Darkness: No	

E. Additional Comments:

Est. Amt. of Debris from Special Operations (Cubic Yards): 0.00
 (Note: one garbage bag = 50 gallons = 6.0 cubic feet = 0.25 cubic yards)

Description and Possible Source

Debris Type

Cans: Yes	Logs: No	Clothing/Apparel: No
Glass Bottles: Yes	Wood: No	Sporting Goods: No
Tree: Yes	Milk Crate: No	Rubber Material: Yes
Styrofoam: Yes	Condoms: Yes	Food: Yes
Plastic: Yes	Sanitary Napkin: Yes	Fish: No
Cardboard: No	Paper: Yes	
Other 1:	Other 5:	
Other 2:	Other 6:	
Other 3:	Other 7:	
Other 4:	Other 8:	

Floatable Log FL2022-1194

Pilot: vonheimburgk@mwrdd.org Date: 7/5/2022
 Boat: Skimmer Boat 2 (SB2) # of Pilots: 1
 # of Hoisters: 0 # of MLAS: 0

Routine Operations

Location (Waterways):

- Yes Zone 1: North Branch and North Shore Channel, Kinzie Street to Main Street
- Yes Zone 2: Chicago River and South Branch of the Chicago River, CRCW to Amtrak
- No Zone 3: South Branch Chicago River and South Fork of the SBCR, Amtrak to RAPS
- No Zone 4: Chicago Sanitary & Ship Canal, Damen Avenue to Cal-Sag Junction
- No Zone 5: Cal-Sag Channel and Little Calumet River, Bishop Ford to Cal-Sag Junction
- No Other Zone:

0.50 Est. Amt. of Debris from Routine Operations (Cubic Yards)
 (Note: one garbage bag = 50 gallons = 6.0 cubic feet = 0.25 cubic yards)



Special Operations (CSO Events)

Location (Waterways):

- A. Storm Number (If available at the time of Call out, or TBD and written in after event)
- B. All Clear Issued at: Date and Time (Call Systems Dispatcher at get official all clear)
- C. Start Time Date and Time (Must be within 24 hours of the all clear)
- D. Justification for delayed start if not within 24 hours of the all clear:

Mechanical failure: No	Unsafe conditions: No	
Fog: No	Limited Visibility: No	
Ice: No	Lightning: No	Other: No
Equipment icing: No	High Flow: No	
High Wind: No	Darkness: No	

E. Additional Comments:

Est. Amt. of Debris from Special Operations (Cubic Yards): 0.00
 (Note: one garbage bag = 50 gallons = 6.0 cubic feet = 0.25 cubic yards)

Description and Possible Source

Debris Type

- | | | |
|--------------------|----------------------|----------------------|
| Cans: Yes | Logs: Yes | Clothing/Apparel: No |
| Glass Bottles: Yes | Wood: Yes | Sporting Goods: Yes |
| Tree: Yes | Milk Crate: No | Rubber Material: Yes |
| Styrofoam: Yes | Condoms: Yes | Food: Yes |
| Plastic: Yes | Sanitary Napkin: Yes | Fish: No |
| Cardboard: No | Paper: No | |
| Other 1: Deck wood | Other 5: | |
| Other 2: | Other 6: | |
| Other 3: | Other 7: | |
| Other 4: | Other 8: | |

Floatable Log FL2022-1195

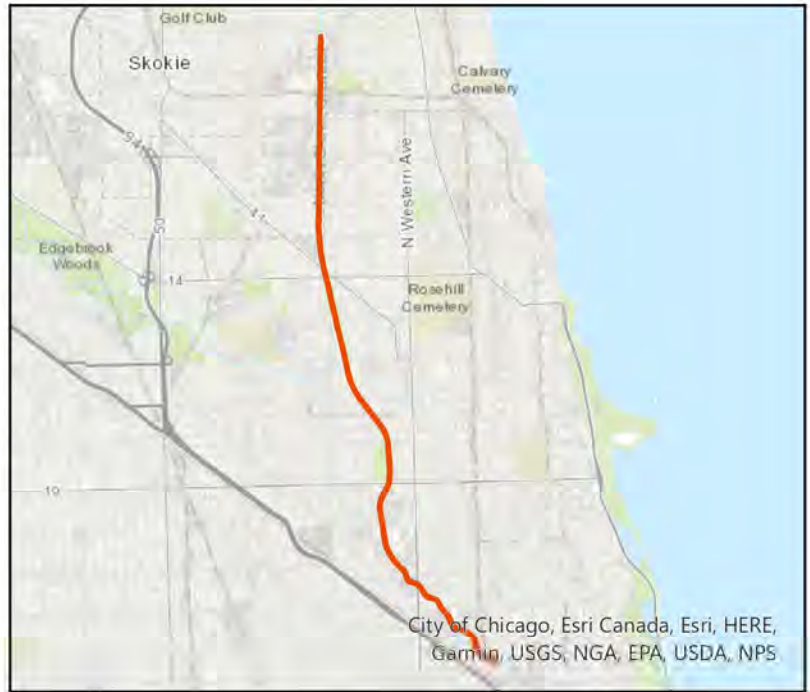
Pilot: camposm@mwrdr Date: 7/5/2022
Boat: Debris Boat 1 (DB1) # of Pilots: 1
of Hoisters: 1 # of MLAS: 2

Routine Operations

Location (Waterways):

- Yes Zone 1: North Branch and North Shore Channel, Kinzie Street to Main Street
- No Zone 2: Chicago River and South Branch of the Chicago River, CRCW to Amtrak
- No Zone 3: South Branch Chicago River and South Fork of the SBCR, Amtrak to RAPS
- No Zone 4: Chicago Sanitary & Ship Canal, Damen Avenue to Cal-Sag Junction
- No Zone 5: Cal-Sag Channel and Little Calumet River, Bishop Ford to Cal-Sag Junction
- No Other Zone:

20.0 Est. Amt. of Debris from Routine Operations (Cubic Yards)
(Note: one garbage bag = 50 gallons = 6.0 cubic feet = 0.25 cubic yards)



Special Operations (CSO Events)

Location (Waterways):

- A. Storm Number (If available at the time of Call out, or TBD and written in after event)
- B. All Clear Issued at: Date and Time (Call Systems Dispatcher at get official all clear)
- C. Start Time Date and Time (Must be within 24 hours of the all clear)
- D. Justification for delayed start if not within 24 hours of the all clear:
 - Mechanical failure: No Unsafe conditions: No
 - Fog: No Limited Visibility: No
 - Ice: No Lightning: No Other: No
 - Equipment icing: No High Flow: No
 - High Wind: No Darkness: No

E. Additional Comments:

Est. Amt. of Debris from Special Operations (Cubic Yards): 0.00
(Note: one garbage bag = 50 gallons = 6.0 cubic feet = 0.25 cubic yards)

Description and Possible Source

Debris Type

- | | | |
|-------------------|---------------------|----------------------|
| Cans: No | Logs: Yes | Clothing/Apparel: No |
| Glass Bottles: No | Wood: No | Sporting Goods: No |
| Tree: No | Milk Crate: No | Rubber Material: No |
| Styrofoam: No | Condoms: No | Food: No |
| Plastic: No | Sanitary Napkin: No | Fish: No |
| Cardboard: No | Paper: No | |
| Other 1: | Other 5: | |
| Other 2: | Other 6: | |
| Other 3: | Other 7: | |
| Other 4: | Other 8: | |

Floatable Log FL2022-1197

Pilot: vonheimburgk@mwr.org Date: 7/6/2022

Boat: Skimmer Boat 2 (SB2) # of Pilots: 1

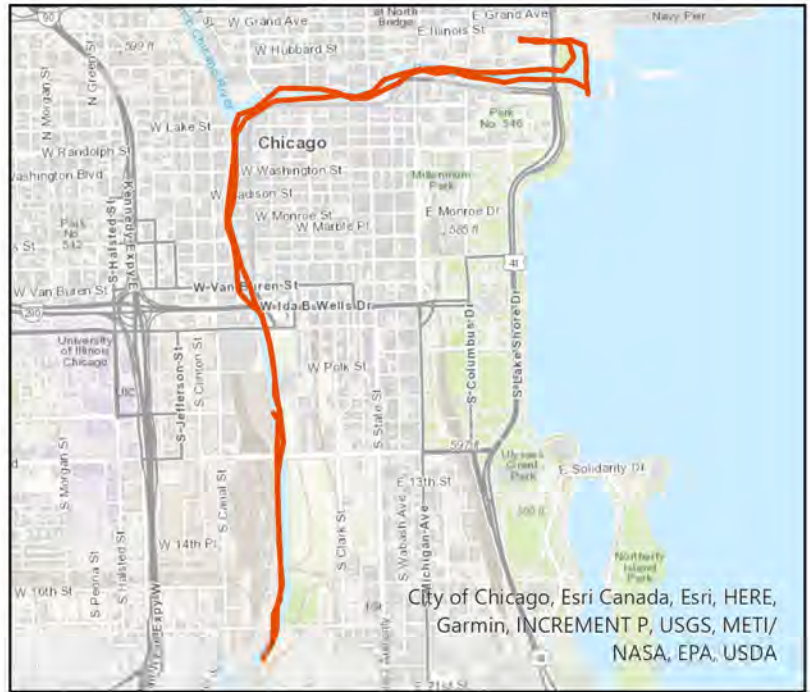
of Hoisters: 0 # of MLAS: 1

Routine Operations

Location (Waterways):

- No Zone 1: North Branch and North Shore Channel, Kinzie Street to Main Street
- Yes Zone 2: Chicago River and South Branch of the Chicago River, CRCW to Amtrak
- No Zone 3: South Branch Chicago River and South Fork of the SBCR, Amtrak to RAPS
- No Zone 4: Chicago Sanitary & Ship Canal, Damen Avenue to Cal-Sag Junction
- No Zone 5: Cal-Sag Channel and Little Calumet River, Bishop Ford to Cal-Sag Junction
- No Other Zone:

2.50 Est. Amt. of Debris from Routine Operations (Cubic Yards)
 (Note: one garbage bag = 50 gallons = 6.0 cubic feet = 0.25 cubic yards)



Special Operations (CSO Events)

Location (Waterways):

- A. Storm Number (If available at the time of Call out, or TBD and written in after event)
- B. All Clear Issued at: Date and Time (Call Systems Dispatcher at get official all clear)
- C. Start Time Date and Time (Must be within 24 hours of the all clear)
- D. Justification for delayed start if not within 24 hours of the all clear:

Mechanical failure: No	Unsafe conditions: No	
Fog: No	Limited Visibility: No	
Ice: No	Lightning: No	Other: No
Equipment icing: No	High Flow: No	
High Wind: No	Darkness: No	

E. Additional Comments:

Est. Amt. of Debris from Special Operations (Cubic Yards): 0.00
 (Note: one garbage bag = 50 gallons = 6.0 cubic feet = 0.25 cubic yards)

Description and Possible Source

Debris Type

Cans: Yes	Logs: Yes	Clothing/Apparel: No
Glass Bottles: No	Wood: No	Sporting Goods: Yes
Tree: Yes	Milk Crate: No	Rubber Material: Yes
Styrofoam: Yes	Condoms: Yes	Food: Yes
Plastic: Yes	Sanitary Napkin: Yes	Fish: No
Cardboard: No	Paper: Yes	
Other 1:	Other 5:	
Other 2:	Other 6:	
Other 3:	Other 7:	
Other 4:	Other 8:	

Floatable Log FL2022-1198

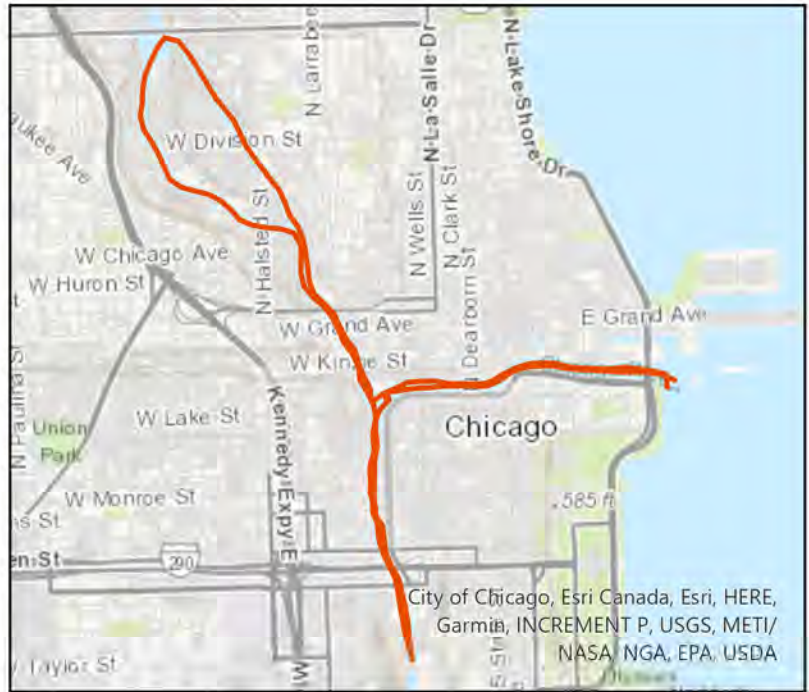
Pilot: parnell.mwrld Date: 7/6/2022
 Boat: Skimmer Boat 1 (SB1) # of Pilots: 2
 # of Hoisters: 0 # of MLAS: 0

Routine Operations

Location (Waterways):

- Yes Zone 1: North Branch and North Shore Channel, Kinzie Street to Main Street
- Yes Zone 2: Chicago River and South Branch of the Chicago River, CRCW to Amtrak
- No Zone 3: South Branch Chicago River and South Fork of the SBCR, Amtrak to RAPS
- No Zone 4: Chicago Sanitary & Ship Canal, Damen Avenue to Cal-Sag Junction
- No Zone 5: Cal-Sag Channel and Little Calumet River, Bishop Ford to Cal-Sag Junction
- No Other Zone:

0.25 Est. Amt. of Debris from Routine Operations (Cubic Yards)
 (Note: one garbage bag = 50 gallons = 6.0 cubic feet = 0.25 cubic yards)



Special Operations (CSO Events)

Location (Waterways):

- A. Storm Number (If available at the time of Call out, or TBD and written in after event)
- B. All Clear Issued at: Date and Time (Call Systems Dispatcher at get official all clear)
- C. Start Time Date and Time (Must be within 24 hours of the all clear)
- D. Justification for delayed start if not within 24 hours of the all clear:
 - Mechanical failure: No Unsafe conditions: No
 - Fog: No Limited Visibility: No
 - Ice: No Lightning: No Other: No
 - Equipment icing: No High Flow: No
 - High Wind: No Darkness: No

E. Additional Comments:

Est. Amt. of Debris from Special Operations (Cubic Yards): 0.00
 (Note: one garbage bag = 50 gallons = 6.0 cubic feet = 0.25 cubic yards)

Description and Possible Source

Debris Type

- | | | |
|--------------------|----------------------|-----------------------|
| Cans: Yes | Logs: No | Clothing/Apparel: Yes |
| Glass Bottles: Yes | Wood: No | Sporting Goods: No |
| Tree: Yes | Milk Crate: No | Rubber Material: Yes |
| Styrofoam: Yes | Condoms: Yes | Food: No |
| Plastic: Yes | Sanitary Napkin: Yes | Fish: No |
| Cardboard: Yes | Paper: Yes | |
| Other 1: | Other 5: | |
| Other 2: | Other 6: | |
| Other 3: | Other 7: | |
| Other 4: | Other 8: | |

Floatable Log FL2022-1204

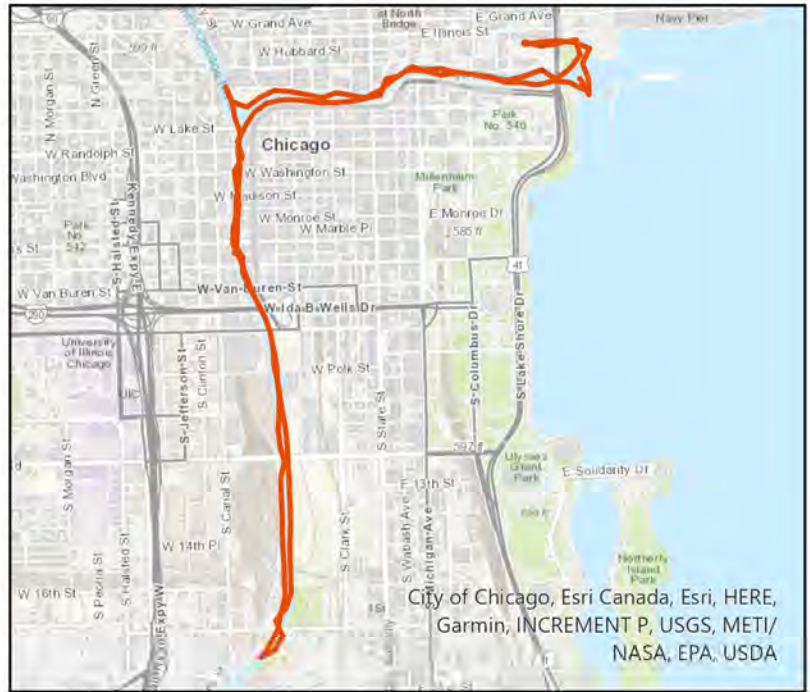
Pilot: vonheimburgk@mwr.org Date: 7/8/2022
 Boat: Skimmer Boat 2 (SB2) # of Pilots: 1
 # of Hoisters: 0 # of MLAS: 0

Routine Operations

Location (Waterways):

- No Zone 1: North Branch and North Shore Channel, Kinzie Street to Main Street
- Yes Zone 2: Chicago River and South Branch of the Chicago River, CRCW to Amtrak
- No Zone 3: South Branch Chicago River and South Fork of the SBCR, Amtrak to RAPS
- No Zone 4: Chicago Sanitary & Ship Canal, Damen Avenue to Cal-Sag Junction
- No Zone 5: Cal-Sag Channel and Little Calumet River, Bishop Ford to Cal-Sag Junction
- No Other Zone:

0.25 Est. Amt. of Debris from Routine Operations (Cubic Yards)
 (Note: one garbage bag = 50 gallons = 6.0 cubic feet = 0.25 cubic yards)



Special Operations (CSO Events)

Location (Waterways):

- A. Storm Number (If available at the time of Call out, or TBD and written in after event)
- B. All Clear Issued at: Date and Time (Call Systems Dispatcher at get official all clear)
- C. Start Time Date and Time (Must be within 24 hours of the all clear)
- D. Justification for delayed start if not within 24 hours of the all clear:
 - Mechanical failure: No Unsafe conditions: No
 - Fog: No Limited Visibility: No
 - Ice: No Lightning: No Other: No
 - Equipment icing: No High Flow: No
 - High Wind: No Darkness: No

E. Additional Comments:

Est. Amt. of Debris from Special Operations (Cubic Yards): 0.00
 (Note: one garbage bag = 50 gallons = 6.0 cubic feet = 0.25 cubic yards)

Description and Possible Source

Debris Type

- | | | |
|--------------------|----------------------|----------------------|
| Cans: Yes | Logs: No | Clothing/Apparel: No |
| Glass Bottles: Yes | Wood: No | Sporting Goods: Yes |
| Tree: Yes | Milk Crate: No | Rubber Material: Yes |
| Styrofoam: Yes | Condoms: Yes | Food: Yes |
| Plastic: Yes | Sanitary Napkin: Yes | Fish: No |
| Cardboard: No | Paper: Yes | |
| Other 1: | Other 5: | |
| Other 2: | Other 6: | |
| Other 3: | Other 7: | |
| Other 4: | Other 8: | |

Floatable Log FL2022-1203

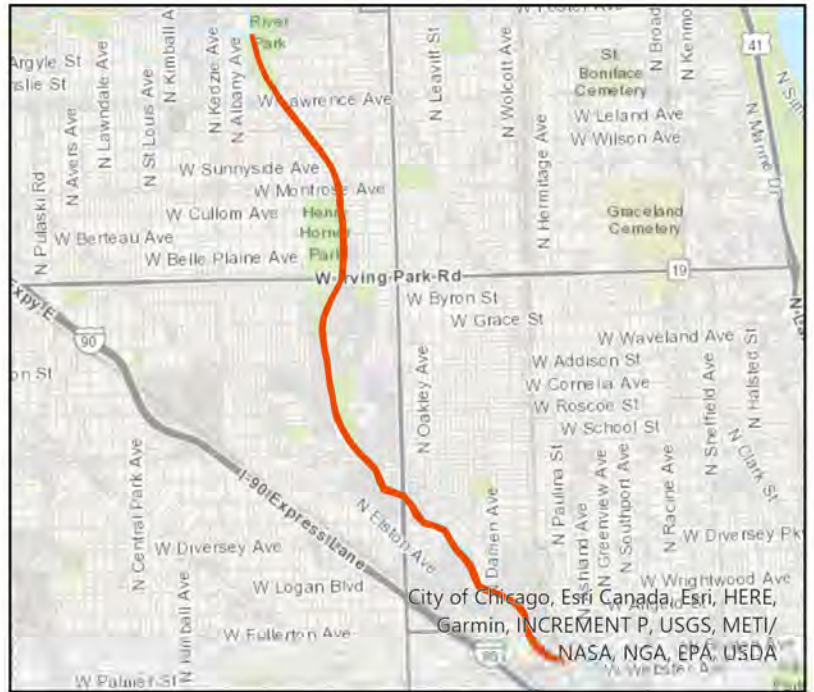
Pilot: camposm@mwrđ Date: 7/8/2022
 Boat: Debris Boat 1 (DB1) # of Pilots: 1
 # of Hoisters: 1 # of MLAS: 2

Routine Operations

Location (Waterways):

- Yes Zone 1: North Branch and North Shore Channel, Kinzie Street to Main Street
- No Zone 2: Chicago River and South Branch of the Chicago River, CRCW to Amtrak
- No Zone 3: South Branch Chicago River and South Fork of the SBCR, Amtrak to RAPS
- No Zone 4: Chicago Sanitary & Ship Canal, Damen Avenue to Cal-Sag Junction
- No Zone 5: Cal-Sag Channel and Little Calumet River, Bishop Ford to Cal-Sag Junction
- No Other Zone:

30.0 Est. Amt. of Debris from Routine Operations (Cubic Yards)
 (Note: one garbage bag = 50 gallons = 6.0 cubic feet = 0.25 cubic yards)



Special Operations (CSO Events)

Location (Waterways):

- A. Storm Number (If available at the time of Call out, or TBD and written in after event)
- B. All Clear Issued at: Date and Time (Call Systems Dispatcher at get official all clear)
- C. Start Time Date and Time (Must be within 24 hours of the all clear)
- D. Justification for delayed start if not within 24 hours of the all clear:

Mechanical failure: No	Unsafe conditions: No	
Fog: No	Limited Visibility: No	
Ice: No	Lightning: No	Other: No
Equipment icing: No	High Flow: No	
High Wind: No	Darkness: No	

E. Additional Comments:

Est. Amt. of Debris from Special Operations (Cubic Yards): 0.00
 (Note: one garbage bag = 50 gallons = 6.0 cubic feet = 0.25 cubic yards)

Description and Possible Source

Debris Type

Cans: No	Logs: Yes	Clothing/Apparel: No
Glass Bottles: No	Wood: No	Sporting Goods: No
Tree: No	Milk Crate: No	Rubber Material: No
Styrofoam: No	Condoms: No	Food: No
Plastic: No	Sanitary Napkin: No	Fish: No
Cardboard: No	Paper: No	
Other 1:	Other 5:	
Other 2:	Other 6:	
Other 3:	Other 7:	
Other 4:	Other 8:	

Floatable Log FL2022-1206

Pilot: vonheimburgk@mwrdd.org Date: 7/11/2022

Boat: Skimmer Boat 2 (SB2) # of Pilots: 1

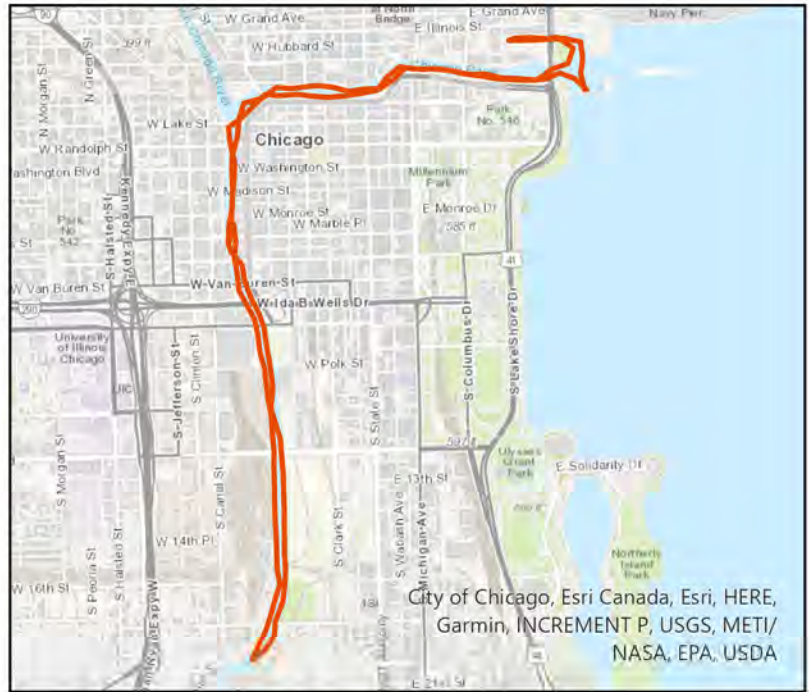
of Hoisters: 0 # of MLAS: 1

Routine Operations

Location (Waterways):

- No Zone 1: North Branch and North Shore Channel, Kinzie Street to Main Street
- Yes Zone 2: Chicago River and South Branch of the Chicago River, CRCW to Amtrak
- No Zone 3: South Branch Chicago River and South Fork of the SBCR, Amtrak to RAPS
- No Zone 4: Chicago Sanitary & Ship Canal, Damen Avenue to Cal-Sag Junction
- No Zone 5: Cal-Sag Channel and Little Calumet River, Bishop Ford to Cal-Sag Junction
- No Other Zone:

0.75 Est. Amt. of Debris from Routine Operations (Cubic Yards)
 (Note: one garbage bag = 50 gallons = 6.0 cubic feet = 0.25 cubic yards)



Special Operations (CSO Events)

Location (Waterways):

- A. Storm Number (If available at the time of Call out, or TBD and written in after event)
- B. All Clear Issued at: Date and Time (Call Systems Dispatcher at get official all clear)
- C. Start Time Date and Time (Must be within 24 hours of the all clear)
- D. Justification for delayed start if not within 24 hours of the all clear:

Mechanical failure: No	Unsafe conditions: No	
Fog: No	Limited Visibility: No	
Ice: No	Lightning: No	Other: No
Equipment icing: No	High Flow: No	
High Wind: No	Darkness: No	

E. Additional Comments:

Est. Amt. of Debris from Special Operations (Cubic Yards): 0.00
 (Note: one garbage bag = 50 gallons = 6.0 cubic feet = 0.25 cubic yards)

Description and Possible Source

Debris Type

Cans: Yes	Logs: No	Clothing/Apparel: No
Glass Bottles: Yes	Wood: No	Sporting Goods: No
Tree: Yes	Milk Crate: Yes	Rubber Material: Yes
Styrofoam: Yes	Condoms: Yes	Food: Yes
Plastic: Yes	Sanitary Napkin: Yes	Fish: No
Cardboard: No	Paper: Yes	
Other 1:	Other 5:	
Other 2:	Other 6:	
Other 3:	Other 7:	
Other 4:	Other 8:	

Floatable Log FL2022-1207

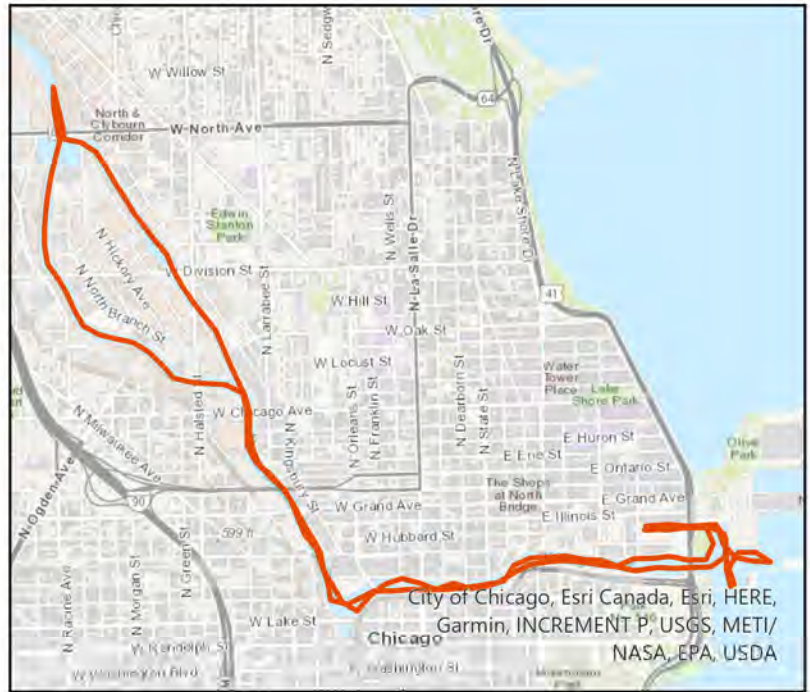
Pilot: howards1@mwrdd.org Date: 7/11/2022
 Boat: Skimmer Boat 1 (SB1) # of Pilots: 1
 # of Hoisters: 0 # of MLAS: 1

Routine Operations

Location (Waterways):

- Yes Zone 1: North Branch and North Shore Channel, Kinzie Street to Main Street
- Yes Zone 2: Chicago River and South Branch of the Chicago River, CRCW to Amtrak
- No Zone 3: South Branch Chicago River and South Fork of the SBRC, Amtrak to RAPS
- No Zone 4: Chicago Sanitary & Ship Canal, Damen Avenue to Cal-Sag Junction
- No Zone 5: Cal-Sag Channel and Little Calumet River, Bishop Ford to Cal-Sag Junction
- No Other Zone:

0.05 Est. Amt. of Debris from Routine Operations (Cubic Yards)
 (Note: one garbage bag = 50 gallons = 6.0 cubic feet = 0.25 cubic yards)



Special Operations (CSO Events)

Location (Waterways):

- A. Storm Number (If available at the time of Call out, or TBD and written in after event)
- B. All Clear Issued at: Date and Time (Call Systems Dispatcher at get official all clear)
- C. Start Time Date and Time (Must be within 24 hours of the all clear)
- D. Justification for delayed start if not within 24 hours of the all clear:

Mechanical failure: No	Unsafe conditions: No	
Fog: No	Limited Visibility: No	
Ice: No	Lightning: No	Other: No
Equipment icing: No	High Flow: No	
High Wind: No	Darkness: No	

E. Additional Comments:

Est. Amt. of Debris from Special Operations (Cubic Yards): 0.00
 (Note: one garbage bag = 50 gallons = 6.0 cubic feet = 0.25 cubic yards)

Description and Possible Source

Debris Type

Cans: No	Logs: No	Clothing/Apparel: No
Glass Bottles: No	Wood: No	Sporting Goods: No
Tree: Yes	Milk Crate: No	Rubber Material: No
Styrofoam: Yes	Condoms: No	Food: No
Plastic: Yes	Sanitary Napkin: No	Fish: No
Cardboard: No	Paper: Yes	
Other 1:	Other 5:	
Other 2:	Other 6:	
Other 3:	Other 7:	
Other 4:	Other 8:	

Floatable Log FL2022-1205

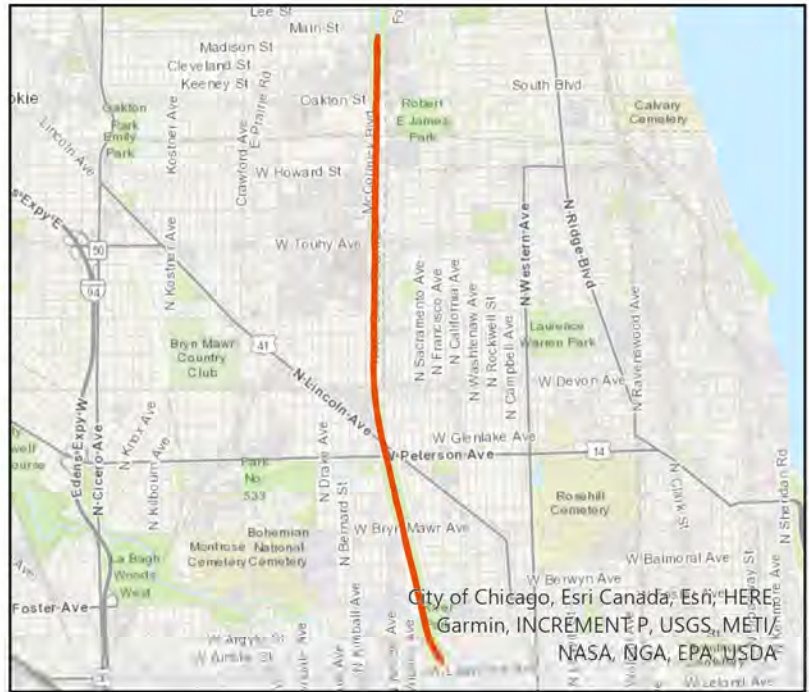
Pilot: camposm@mwrdr Date: 7/11/2022
 Boat: Debris Boat 1 (DB1) # of Pilots: 1
 # of Hoisters: 1 # of MLAS: 1

Routine Operations

Location (Waterways):

- Yes Zone 1: North Branch and North Shore Channel, Kinzie Street to Main Street
- No Zone 2: Chicago River and South Branch of the Chicago River, CRCW to Amtrak
- No Zone 3: South Branch Chicago River and South Fork of the SBCR, Amtrak to RAPS
- No Zone 4: Chicago Sanitary & Ship Canal, Damen Avenue to Cal-Sag Junction
- No Zone 5: Cal-Sag Channel and Little Calumet River, Bishop Ford to Cal-Sag Junction
- No Other Zone:

10.0 Est. Amt. of Debris from Routine Operations (Cubic Yards)
 (Note: one garbage bag = 50 gallons = 6.0 cubic feet = 0.25 cubic yards)



Special Operations (CSO Events)

Location (Waterways):

- A. Storm Number (If available at the time of Call out, or TBD and written in after event)
- B. All Clear Issued at: Date and Time (Call Systems Dispatcher at get official all clear)
- C. Start Time Date and Time (Must be within 24 hours of the all clear)
- D. Justification for delayed start if not within 24 hours of the all clear:

Mechanical failure: No	Unsafe conditions: No	
Fog: No	Limited Visibility: No	
Ice: No	Lightning: No	Other: No
Equipment icing: No	High Flow: No	
High Wind: No	Darkness: No	

E. Additional Comments:

Est. Amt. of Debris from Special Operations (Cubic Yards): 0.00
 (Note: one garbage bag = 50 gallons = 6.0 cubic feet = 0.25 cubic yards)

Description and Possible Source

Debris Type

Cans: No	Logs: Yes	Clothing/Apparel: No
Glass Bottles: No	Wood: No	Sporting Goods: No
Tree: No	Milk Crate: No	Rubber Material: No
Styrofoam: No	Condoms: No	Food: No
Plastic: No	Sanitary Napkin: No	Fish: No
Cardboard: No	Paper: No	
Other 1:	Other 5:	
Other 2:	Other 6:	
Other 3:	Other 7:	
Other 4:	Other 8:	

Floatable Log FL2022-1212

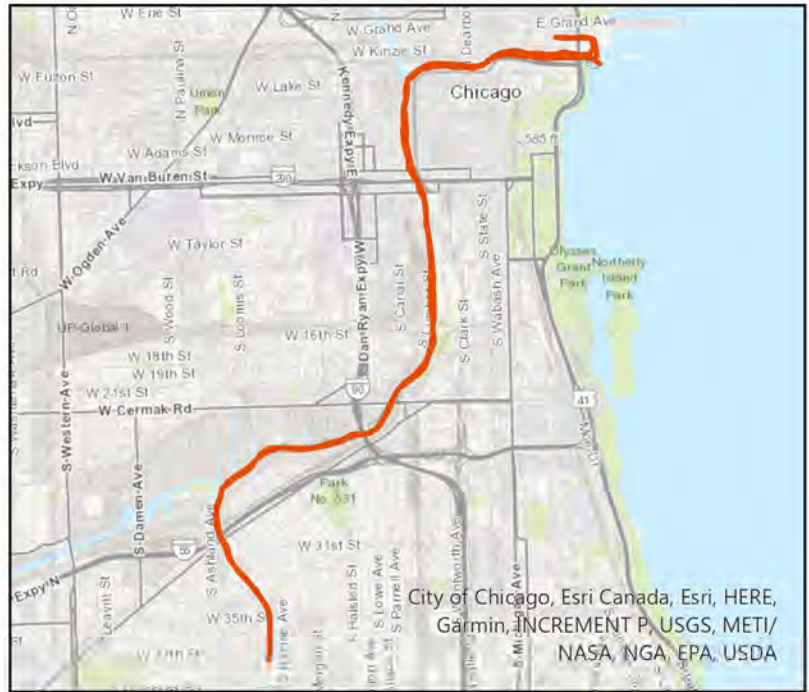
Pilot: howards1@mwrdd.org Date: 7/12/2022
 Boat: Skimmer Boat 1 (SB1) # of Pilots: 1
 # of Hoisters: 0 # of MLAS: 1

Routine Operations

Location (Waterways):

- No Zone 1: North Branch and North Shore Channel, Kinzie Street to Main Street
- Yes Zone 2: Chicago River and South Branch of the Chicago River, CRCW to Amtrak
- Yes Zone 3: South Branch Chicago River and South Fork of the SBCR, Amtrak to RAPS
- No Zone 4: Chicago Sanitary & Ship Canal, Damen Avenue to Cal-Sag Junction
- No Zone 5: Cal-Sag Channel and Little Calumet River, Bishop Ford to Cal-Sag Junction
- No Other Zone:

0.25 Est. Amt. of Debris from Routine Operations (Cubic Yards)
 (Note: one garbage bag = 50 gallons = 6.0 cubic feet = 0.25 cubic yards)



City of Chicago, Esri Canada, Esri, HERE, Garmin, INCREMENT P, USGS, METI/NASA, NGA, EPA, USDA

Special Operations (CSO Events)

Location (Waterways):

- A. Storm Number (If available at the time of Call out, or TBD and written in after event)
- B. All Clear Issued at: Date and Time (Call Systems Dispatcher at get official all clear)
- C. Start Time Date and Time (Must be within 24 hours of the all clear)
- D. Justification for delayed start if not within 24 hours of the all clear:
 - Mechanical failure: No Unsafe conditions: No
 - Fog: No Limited Visibility: No
 - Ice: No Lightning: No Other: No
 - Equipment icing: No High Flow: No
 - High Wind: No Darkness: No

E. Additional Comments:

Est. Amt. of Debris from Special Operations (Cubic Yards): 0.00
 (Note: one garbage bag = 50 gallons = 6.0 cubic feet = 0.25 cubic yards)

Description and Possible Source

Debris Type

- Cans: Yes Logs: No Clothing/Apparel: No
- Glass Bottles: Yes Wood: No Sporting Goods: Yes
- Tree: Yes Milk Crate: No Rubber Material: No
- Styrofoam: Yes Condoms: No Food: No
- Plastic: Yes Sanitary Napkin: No Fish: No
- Cardboard: Yes Paper: Yes
- Other 1: Other 5:
- Other 2: Other 6:
- Other 3: Other 7:
- Other 4: Other 8:

Floatable Log FL2022-1211

Pilot: vonheimburgk@mwrdd.org Date: 7/12/2022

Boat: Skimmer Boat 2 (SB2) # of Pilots: 1

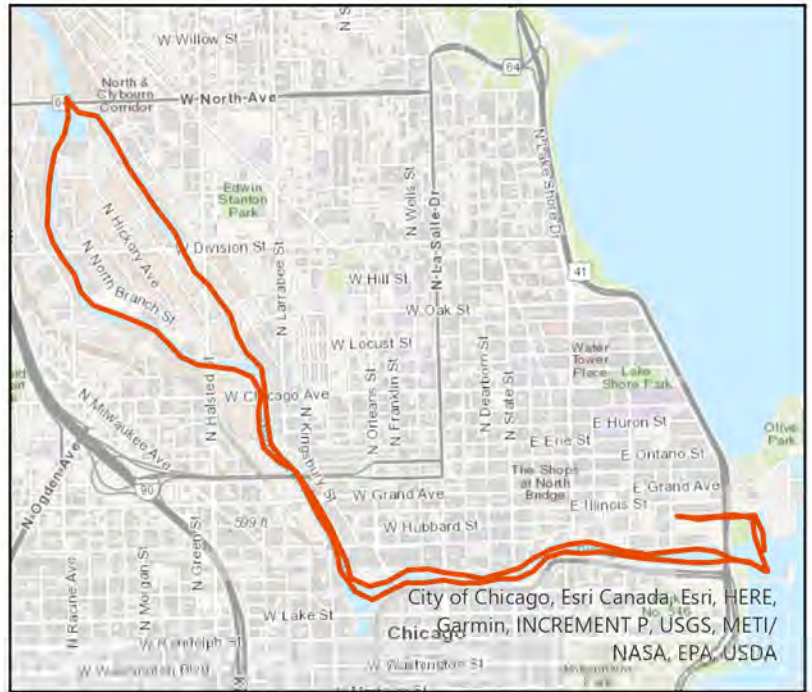
of Hoisters: 0 # of MLAS: 1

Routine Operations

Location (Waterways):

- Yes Zone 1: North Branch and North Shore Channel, Kinzie Street to Main Street
- Yes Zone 2: Chicago River and South Branch of the Chicago River, CRCW to Amtrak
- No Zone 3: South Branch Chicago River and South Fork of the SBCR, Amtrak to RAPS
- No Zone 4: Chicago Sanitary & Ship Canal, Damen Avenue to Cal-Sag Junction
- No Zone 5: Cal-Sag Channel and Little Calumet River, Bishop Ford to Cal-Sag Junction
- No Other Zone:

0.25 Est. Amt. of Debris from Routine Operations (Cubic Yards)
 (Note: one garbage bag = 50 gallons = 6.0 cubic feet = 0.25 cubic yards)



Special Operations (CSO Events)

Location (Waterways):

- A. Storm Number (If available at the time of Call out, or TBD and written in after event)
- B. All Clear Issued at: Date and Time (Call Systems Dispatcher at get official all clear)
- C. Start Time Date and Time (Must be within 24 hours of the all clear)
- D. Justification for delayed start if not within 24 hours of the all clear:

Mechanical failure: No	Unsafe conditions: No	Other: No
Fog: No	Limited Visibility: No	
Ice: No	Lightning: No	
Equipment icing: No	High Flow: No	
High Wind: No	Darkness: No	

E. Additional Comments:

Est. Amt. of Debris from Special Operations (Cubic Yards): 0.00
 (Note: one garbage bag = 50 gallons = 6.0 cubic feet = 0.25 cubic yards)

Description and Possible Source

Debris Type

Cans: Yes	Logs: No	Clothing/Apparel: No
Glass Bottles: No	Wood: No	Sporting Goods: No
Tree: Yes	Milk Crate: No	Rubber Material: Yes
Styrofoam: Yes	Condoms: Yes	Food: Yes
Plastic: Yes	Sanitary Napkin: Yes	Fish: No
Cardboard: No	Paper: Yes	

Other 1: 4 logs and one railroad tie taken to North Avenue
 Other 2:
 Other 3:
 Other 4:
 Other 5:
 Other 6:
 Other 7:
 Other 8:

Floatable Log FL2022-1208

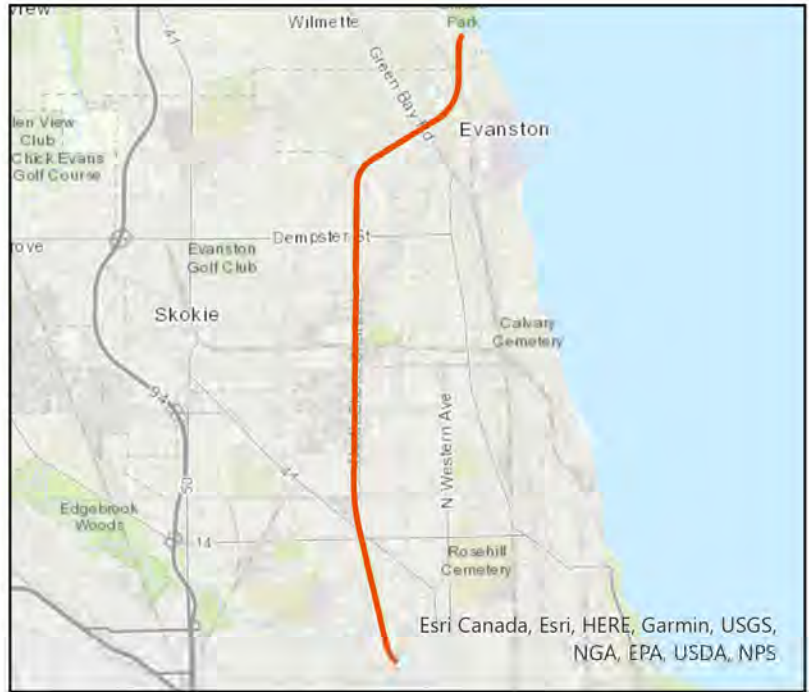
Pilot: camposm@mwrd Date: 7/12/2022
Boat: Debris Boat 1 (DB1) # of Pilots: 1
of Hoisters: 1 # of MLAS: 2

Routine Operations

Location (Waterways):

- Yes Zone 1: North Branch and North Shore Channel, Kinzie Street to Main Street
- No Zone 2: Chicago River and South Branch of the Chicago River, CRCW to Amtrak
- No Zone 3: South Branch Chicago River and South Fork of the SBCR, Amtrak to RAPS
- No Zone 4: Chicago Sanitary & Ship Canal, Damen Avenue to Cal-Sag Junction
- No Zone 5: Cal-Sag Channel and Little Calumet River, Bishop Ford to Cal-Sag Junction
- Yes Other Zone: WPS

30.0 Est. Amt. of Debris from Routine Operations (Cubic Yards)
(Note: one garbage bag = 50 gallons = 6.0 cubic feet = 0.25 cubic yards)



Special Operations (CSO Events)

Location (Waterways):

- A. Storm Number (If available at the time of Call out, or TBD and written in after event)
- B. All Clear Issued at: Date and Time (Call Systems Dispatcher at get official all clear)
- C. Start Time Date and Time (Must be within 24 hours of the all clear)
- D. Justification for delayed start if not within 24 hours of the all clear:
 - Mechanical failure: No Unsafe conditions: No
 - Fog: No Limited Visibility: No
 - Ice: No Lightning: No Other: No
 - Equipment icing: No High Flow: No
 - High Wind: No Darkness: No

E. Additional Comments:

Est. Amt. of Debris from Special Operations (Cubic Yards): 0.00
(Note: one garbage bag = 50 gallons = 6.0 cubic feet = 0.25 cubic yards)

Description and Possible Source

Debris Type

- | | | |
|-------------------|---------------------|----------------------|
| Cans: No | Logs: Yes | Clothing/Apparel: No |
| Glass Bottles: No | Wood: No | Sporting Goods: No |
| Tree: No | Milk Crate: No | Rubber Material: No |
| Styrofoam: No | Condoms: No | Food: No |
| Plastic: No | Sanitary Napkin: No | Fish: No |
| Cardboard: No | Paper: No | |
| Other 1: | Other 5: | |
| Other 2: | Other 6: | |
| Other 3: | Other 7: | |
| Other 4: | Other 8: | |

Floatable Log FL2022-1216

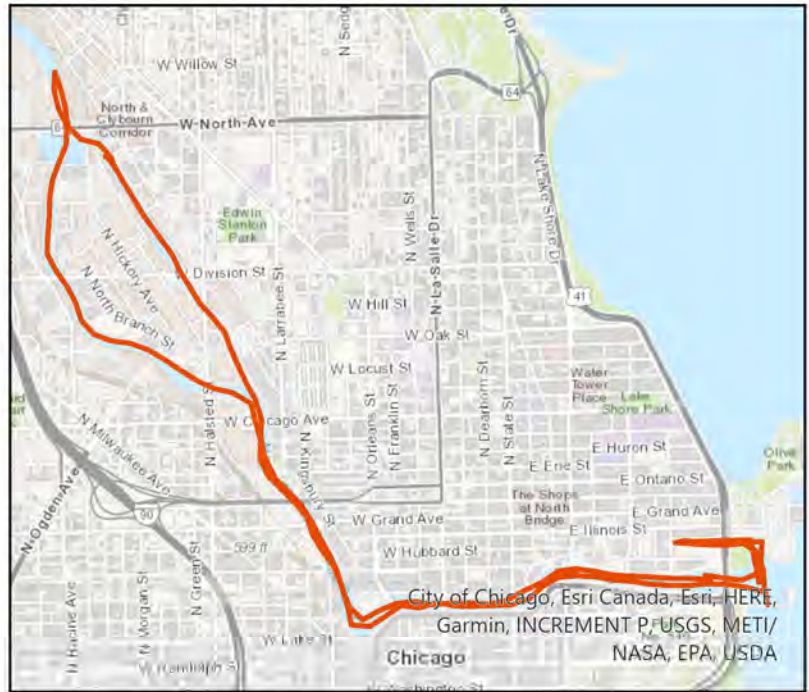
Pilot: howards1@mwrdd.org Date: 7/13/2022
 Boat: Skimmer Boat 1 (SB1) # of Pilots: 1
 # of Hoisters: 0 # of MLAS: 1

Routine Operations

Location (Waterways):

- Yes Zone 1: North Branch and North Shore Channel, Kinzie Street to Main Street
- Yes Zone 2: Chicago River and South Branch of the Chicago River, CRCW to Amtrak
- No Zone 3: South Branch Chicago River and South Fork of the SBCR, Amtrak to RAPS
- No Zone 4: Chicago Sanitary & Ship Canal, Damen Avenue to Cal-Sag Junction
- No Zone 5: Cal-Sag Channel and Little Calumet River, Bishop Ford to Cal-Sag Junction
- No Other Zone:

0.10 Est. Amt. of Debris from Routine Operations (Cubic Yards)
 (Note: one garbage bag = 50 gallons = 6.0 cubic feet = 0.25 cubic yards)



Special Operations (CSO Events)

Location (Waterways):

- A. Storm Number (If available at the time of Call out, or TBD and written in after event)
- B. All Clear Issued at: Date and Time (Call Systems Dispatcher at get official all clear)
- C. Start Time Date and Time (Must be within 24 hours of the all clear)
- D. Justification for delayed start if not within 24 hours of the all clear:

Mechanical failure: No	Unsafe conditions: No	
Fog: No	Limited Visibility: No	
Ice: No	Lightning: No	Other: No
Equipment icing: No	High Flow: No	
High Wind: No	Darkness: No	

E. Additional Comments:

Est. Amt. of Debris from Special Operations (Cubic Yards): 0.00
 (Note: one garbage bag = 50 gallons = 6.0 cubic feet = 0.25 cubic yards)

Description and Possible Source

Debris Type

Cans: Yes	Logs: No	Clothing/Apparel: No
Glass Bottles: No	Wood: Yes	Sporting Goods: No
Tree: Yes	Milk Crate: No	Rubber Material: No
Styrofoam: Yes	Condoms: No	Food: No
Plastic: Yes	Sanitary Napkin: No	Fish: No
Cardboard: No	Paper: Yes	
Other 1:	Other 5:	
Other 2:	Other 6:	
Other 3:	Other 7:	
Other 4:	Other 8:	

Floatable Log FL2022-1215

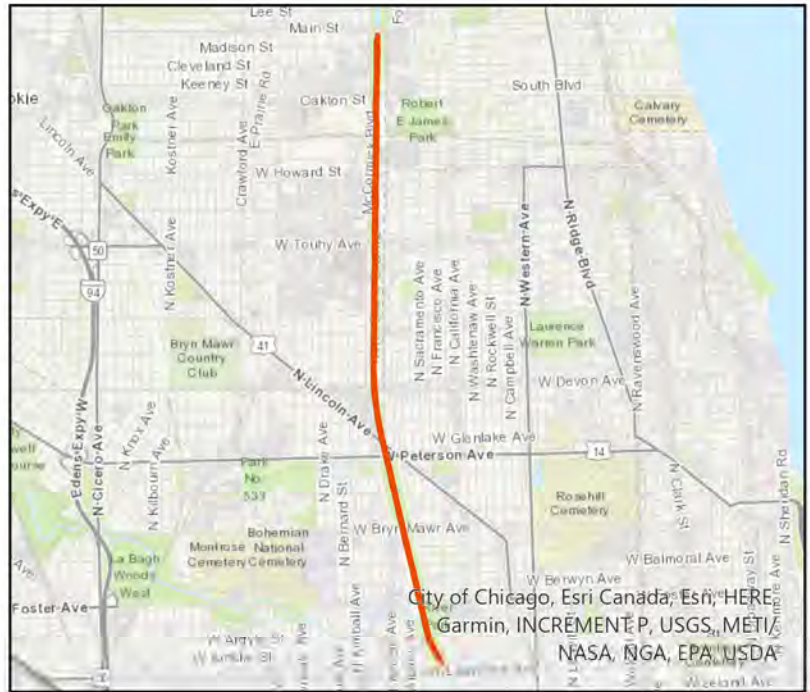
Pilot: camposm@mwrdr Date: 7/13/2022
 Boat: Debris Boat 1 (DB1) # of Pilots: 1
 # of Hoisters: 1 # of MLAS: 2

Routine Operations

Location (Waterways):

- Yes Zone 1: North Branch and North Shore Channel, Kinzie Street to Main Street
- No Zone 2: Chicago River and South Branch of the Chicago River, CRCW to Amtrak
- No Zone 3: South Branch Chicago River and South Fork of the SBCR, Amtrak to RAPS
- No Zone 4: Chicago Sanitary & Ship Canal, Damen Avenue to Cal-Sag Junction
- No Zone 5: Cal-Sag Channel and Little Calumet River, Bishop Ford to Cal-Sag Junction
- No Other Zone:

10.0 Est. Amt. of Debris from Routine Operations (Cubic Yards)
 (Note: one garbage bag = 50 gallons = 6.0 cubic feet = 0.25 cubic yards)



Special Operations (CSO Events)

Location (Waterways):

- A. Storm Number (If available at the time of Call out, or TBD and written in after event)
- B. All Clear Issued at: Date and Time (Call Systems Dispatcher at get official all clear)
- C. Start Time Date and Time (Must be within 24 hours of the all clear)
- D. Justification for delayed start if not within 24 hours of the all clear:
 - Mechanical failure: No Unsafe conditions: No
 - Fog: No Limited Visibility: No
 - Ice: No Lightning: No Other: No
 - Equipment icing: No High Flow: No
 - High Wind: No Darkness: No

E. Additional Comments:

Est. Amt. of Debris from Special Operations (Cubic Yards): 0.00
 (Note: one garbage bag = 50 gallons = 6.0 cubic feet = 0.25 cubic yards)

Description and Possible Source

Debris Type

- | | | |
|-------------------|---------------------|----------------------|
| Cans: No | Logs: Yes | Clothing/Apparel: No |
| Glass Bottles: No | Wood: No | Sporting Goods: No |
| Tree: No | Milk Crate: No | Rubber Material: No |
| Styrofoam: No | Condoms: No | Food: No |
| Plastic: No | Sanitary Napkin: No | Fish: No |
| Cardboard: No | Paper: No | |
| Other 1: | Other 5: | |
| Other 2: | Other 6: | |
| Other 3: | Other 7: | |
| Other 4: | Other 8: | |

Floatable Log FL2022-1217

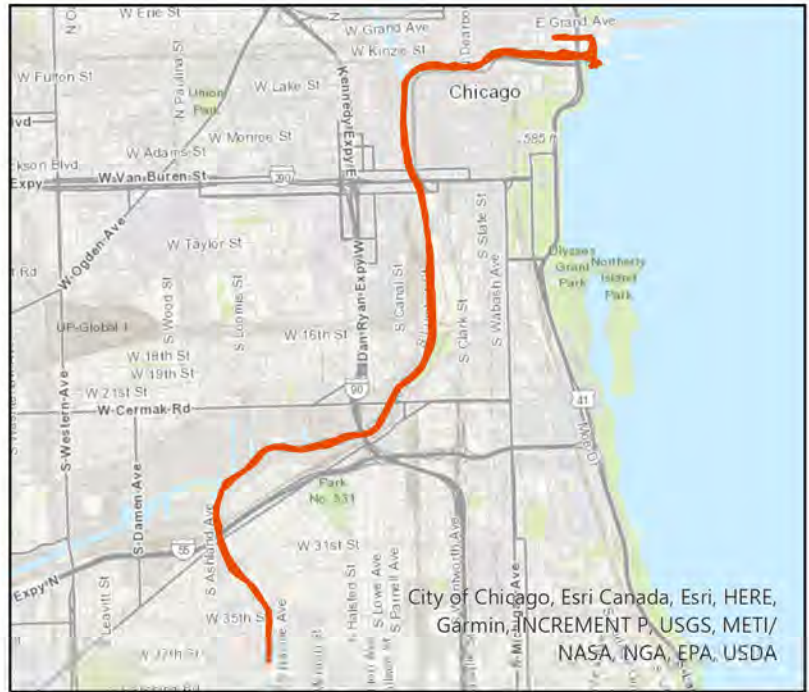
Pilot: howards1@mwrdd.org Date: 7/14/2022
 Boat: Skimmer Boat 1 (SB1) # of Pilots: 1
 # of Hoisters: 0 # of MLAS: 1

Routine Operations

Location (Waterways):

- No Zone 1: North Branch and North Shore Channel, Kinzie Street to Main Street
- Yes Zone 2: Chicago River and South Branch of the Chicago River, CRCW to Amtrak
- Yes Zone 3: South Branch Chicago River and South Fork of the SBCR, Amtrak to RAPS
- No Zone 4: Chicago Sanitary & Ship Canal, Damen Avenue to Cal-Sag Junction
- No Zone 5: Cal-Sag Channel and Little Calumet River, Bishop Ford to Cal-Sag Junction
- No Other Zone:

0.15 Est. Amt. of Debris from Routine Operations (Cubic Yards)
 (Note: one garbage bag = 50 gallons = 6.0 cubic feet = 0.25 cubic yards)



Special Operations (CSO Events)

Location (Waterways):

- A. Storm Number (If available at the time of Call out, or TBD and written in after event)
- B. All Clear Issued at: Date and Time (Call Systems Dispatcher at get official all clear)
- C. Start Time Date and Time (Must be within 24 hours of the all clear)
- D. Justification for delayed start if not within 24 hours of the all clear:
 - Mechanical failure: No Unsafe conditions: No
 - Fog: No Limited Visibility: No
 - Ice: No Lightning: No Other: No
 - Equipment icing: No High Flow: No
 - High Wind: No Darkness: No

E. Additional Comments:

Est. Amt. of Debris from Special Operations (Cubic Yards): 0.00
 (Note: one garbage bag = 50 gallons = 6.0 cubic feet = 0.25 cubic yards)

Description and Possible Source

Debris Type

- Cans: Yes Logs: No Clothing/Apparel: No
- Glass Bottles: Yes Wood: No Sporting Goods: No
- Tree: Yes Milk Crate: No Rubber Material: No
- Styrofoam: Yes Condoms: No Food: No
- Plastic: Yes Sanitary Napkin: No Fish: No
- Cardboard: No Paper: Yes
- Other 1: Other 5:
- Other 2: Other 6:
- Other 3: Other 7:
- Other 4: Other 8:

Floatable Log FL2022-1219

Pilot: vonheimburgk@mwrdd.org Date: 7/14/2022

Boat: Pontoon Boat 3 (PB3) # of Pilots: 1

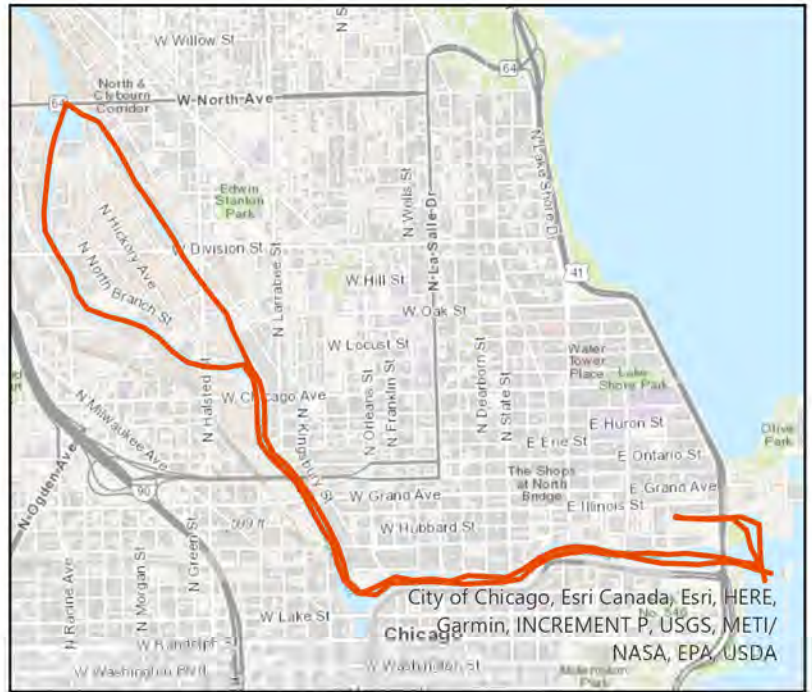
of Hoisters: 0 # of MLAS: 1

Routine Operations

Location (Waterways):

- Yes Zone 1: North Branch and North Shore Channel, Kinzie Street to Main Street
- Yes Zone 2: Chicago River and South Branch of the Chicago River, CRCW to Amtrak
- No Zone 3: South Branch Chicago River and South Fork of the SBCR, Amtrak to RAPS
- No Zone 4: Chicago Sanitary & Ship Canal, Damen Avenue to Cal-Sag Junction
- No Zone 5: Cal-Sag Channel and Little Calumet River, Bishop Ford to Cal-Sag Junction
- No Other Zone:

0.25 Est. Amt. of Debris from Routine Operations (Cubic Yards)
 (Note: one garbage bag = 50 gallons = 6.0 cubic feet = 0.25 cubic yards)



Special Operations (CSO Events)

Location (Waterways):

- A. Storm Number (If available at the time of Call out, or TBD and written in after event)
- B. All Clear Issued at: Date and Time (Call Systems Dispatcher at get official all clear)
- C. Start Time Date and Time (Must be within 24 hours of the all clear)
- D. Justification for delayed start if not within 24 hours of the all clear:

Mechanical failure: No	Unsafe conditions: No	
Fog: No	Limited Visibility: No	
Ice: No	Lightning: No	Other: No
Equipment icing: No	High Flow: No	
High Wind: No	Darkness: No	

E. Additional Comments:

Est. Amt. of Debris from Special Operations (Cubic Yards): 0.00
 (Note: one garbage bag = 50 gallons = 6.0 cubic feet = 0.25 cubic yards)

Description and Possible Source

Debris Type

Cans: Yes	Logs: Yes	Clothing/Apparel: No
Glass Bottles: No	Wood: No	Sporting Goods: No
Tree: Yes	Milk Crate: No	Rubber Material: Yes
Styrofoam: Yes	Condoms: Yes	Food: Yes
Plastic: Yes	Sanitary Napkin: No	Fish: No
Cardboard: No	Paper: Yes	
Other 1: Cushion	Other 5:	
Other 2:	Other 6:	
Other 3:	Other 7:	
Other 4:	Other 8:	

Floatable Log FL2022-1224

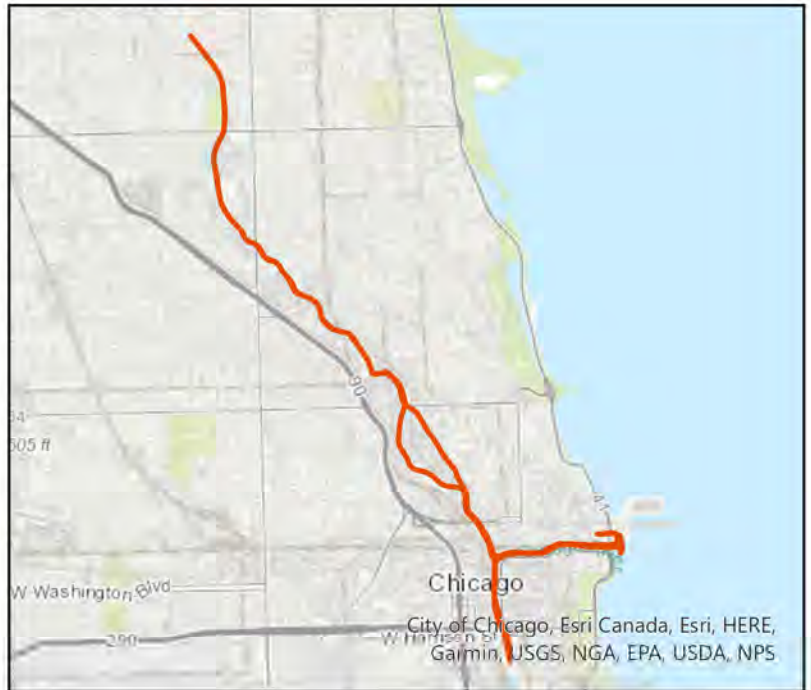
Pilot: camposm@mwrd Date: 7/18/2022
Boat: Pontoon Boat 3 (PB3) # of Pilots: 1
of Hoisters: 0 # of MLAS: 1

Routine Operations

Location (Waterways):

- Yes Zone 1: North Branch and North Shore Channel, Kinzie Street to Main Street
- Yes Zone 2: Chicago River and South Branch of the Chicago River, CRCW to Amtrak
- No Zone 3: South Branch Chicago River and South Fork of the SBCR, Amtrak to RAPS
- No Zone 4: Chicago Sanitary & Ship Canal, Damen Avenue to Cal-Sag Junction
- No Zone 5: Cal-Sag Channel and Little Calumet River, Bishop Ford to Cal-Sag Junction
- No Other Zone:

0.25 Est. Amt. of Debris from Routine Operations (Cubic Yards)
(Note: one garbage bag = 50 gallons = 6.0 cubic feet = 0.25 cubic yards)



Special Operations (CSO Events)

Location (Waterways):

- A. Storm Number (If available at the time of Call out, or TBD and written in after event)
- B. All Clear Issued at: Date and Time (Call Systems Dispatcher at get official all clear)
- C. Start Time Date and Time (Must be within 24 hours of the all clear)
- D. Justification for delayed start if not within 24 hours of the all clear:

Mechanical failure: No	Unsafe conditions: No	
Fog: No	Limited Visibility: No	
Ice: No	Lightning: No	Other: No
Equipment icing: No	High Flow: No	
High Wind: No	Darkness: No	

E. Additional Comments:

Est. Amt. of Debris from Special Operations (Cubic Yards): 0.00
(Note: one garbage bag = 50 gallons = 6.0 cubic feet = 0.25 cubic yards)

Description and Possible Source

Debris Type

Cans: Yes	Logs: No	Clothing/Apparel: No
Glass Bottles: Yes	Wood: No	Sporting Goods: Yes
Tree: No	Milk Crate: No	Rubber Material: No
Styrofoam: No	Condoms: No	Food: No
Plastic: Yes	Sanitary Napkin: No	Fish: No
Cardboard: No	Paper: No	
Other 1:	Other 5:	
Other 2:	Other 6:	
Other 3:	Other 7:	
Other 4:	Other 8:	

Floatable Log FL2022-1225

Pilot: vonheimburgk@mwrdd.org Date: 7/19/2022

Boat: Skimmer Boat 2 (SB2) # of Pilots: 1

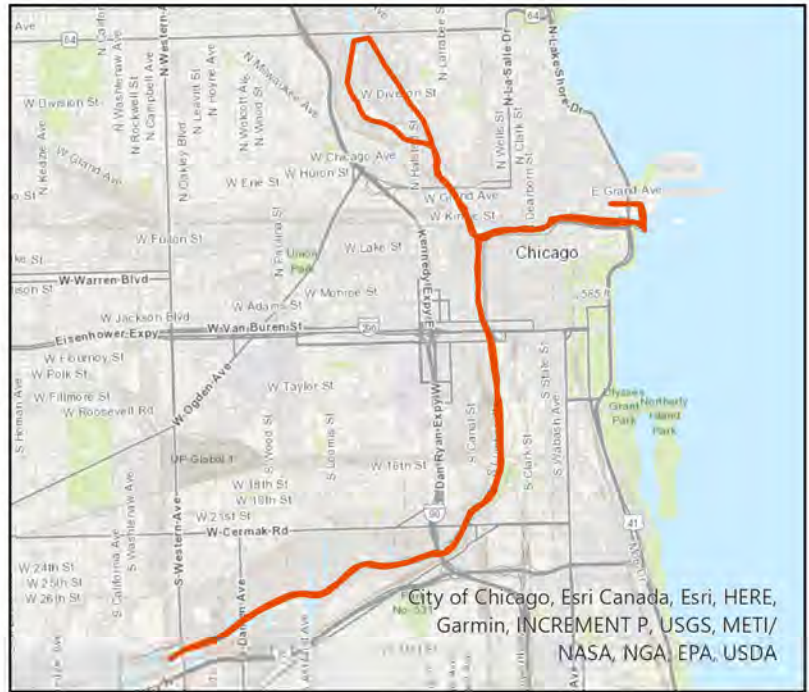
of Hoisters: 0 # of MLAS: 1

Routine Operations

Location (Waterways):

- Yes Zone 1: North Branch and North Shore Channel, Kinzie Street to Main Street
- Yes Zone 2: Chicago River and South Branch of the Chicago River, CRCW to Amtrak
- Yes Zone 3: South Branch Chicago River and South Fork of the SBCR, Amtrak to RAPS
- Yes Zone 4: Chicago Sanitary & Ship Canal, Damen Avenue to Cal-Sag Junction
- No Zone 5: Cal-Sag Channel and Little Calumet River, Bishop Ford to Cal-Sag Junction
- No Other Zone:

1.25 Est. Amt. of Debris from Routine Operations (Cubic Yards)
 (Note: one garbage bag = 50 gallons = 6.0 cubic feet = 0.25 cubic yards)



Special Operations (CSO Events)

Location (Waterways):

- A. Storm Number (If available at the time of Call out, or TBD and written in after event)
- B. All Clear Issued at: Date and Time (Call Systems Dispatcher at get official all clear)
- C. Start Time Date and Time (Must be within 24 hours of the all clear)
- D. Justification for delayed start if not within 24 hours of the all clear:
 - Mechanical failure: No Unsafe conditions: No
 - Fog: No Limited Visibility: No
 - Ice: No Lightning: No Other: No
 - Equipment icing: No High Flow: No
 - High Wind: No Darkness: No
- E. Additional Comments:

Est. Amt. of Debris from Special Operations (Cubic Yards): 0.00
 (Note: one garbage bag = 50 gallons = 6.0 cubic feet = 0.25 cubic yards)

Description and Possible Source

Debris Type

- | | | |
|--------------------|----------------------|----------------------|
| Cans: Yes | Logs: Yes | Clothing/Apparel: No |
| Glass Bottles: Yes | Wood: Yes | Sporting Goods: Yes |
| Tree: Yes | Milk Crate: No | Rubber Material: Yes |
| Styrofoam: Yes | Condoms: Yes | Food: Yes |
| Plastic: Yes | Sanitary Napkin: Yes | Fish: No |
| Cardboard: No | Paper: Yes | |
| Other 1: | Other 5: | |
| Other 2: | Other 6: | |
| Other 3: | Other 7: | |
| Other 4: | Other 8: | |

Floatable Log FL2022-1228

Pilot: camposm@mwrd Date: 7/20/2022
 Boat: Skimmer Boat 1 (SB1) # of Pilots: 1
 # of Hoisters: 0 # of MLAS: 1

Routine Operations

Location (Waterways):

- Yes Zone 1: North Branch and North Shore Channel, Kinzie Street to Main Street
- Yes Zone 2: Chicago River and South Branch of the Chicago River, CRCW to Amtrak
- No Zone 3: South Branch Chicago River and South Fork of the SBCR, Amtrak to RAPS
- No Zone 4: Chicago Sanitary & Ship Canal, Damen Avenue to Cal-Sag Junction
- No Zone 5: Cal-Sag Channel and Little Calumet River, Bishop Ford to Cal-Sag Junction
- No Other Zone:

0.25 Est. Amt. of Debris from Routine Operations (Cubic Yards)
 (Note: one garbage bag = 50 gallons = 6.0 cubic feet = 0.25 cubic yards)



Special Operations (CSO Events)

Location (Waterways):

- A. Storm Number (If available at the time of Call out, or TBD and written in after event)
- B. All Clear Issued at: Date and Time (Call Systems Dispatcher at get official all clear)
- C. Start Time Date and Time (Must be within 24 hours of the all clear)
- D. Justification for delayed start if not within 24 hours of the all clear:
 - Mechanical failure: No Unsafe conditions: No
 - Fog: No Limited Visibility: No
 - Ice: No Lightning: No Other: No
 - Equipment icing: No High Flow: No
 - High Wind: No Darkness: No

E. Additional Comments:

Est. Amt. of Debris from Special Operations (Cubic Yards): 0.00
 (Note: one garbage bag = 50 gallons = 6.0 cubic feet = 0.25 cubic yards)

Description and Possible Source

Debris Type

- | | | |
|--------------------|---------------------|----------------------|
| Cans: Yes | Logs: No | Clothing/Apparel: No |
| Glass Bottles: Yes | Wood: No | Sporting Goods: No |
| Tree: Yes | Milk Crate: No | Rubber Material: No |
| Styrofoam: Yes | Condoms: No | Food: No |
| Plastic: Yes | Sanitary Napkin: No | Fish: No |
| Cardboard: No | Paper: No | |
| Other 1: | Other 5: | |
| Other 2: | Other 6: | |
| Other 3: | Other 7: | |
| Other 4: | Other 8: | |

Floatable Log FL2022-1230

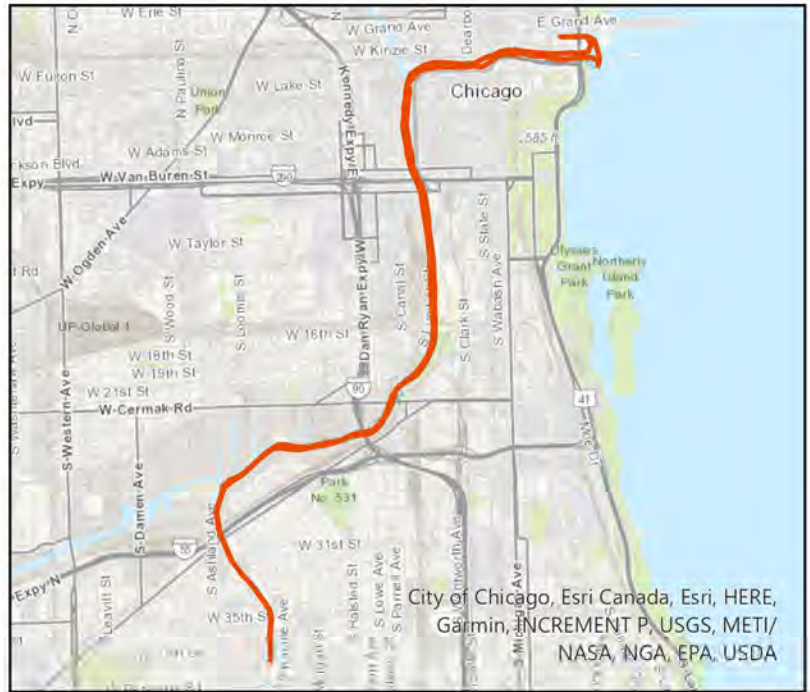
Pilot: camposm@mwrđ Date: 7/21/2022
 Boat: Skimmer Boat 1 (SB1) # of Pilots: 1
 # of Hoisters: 0 # of MLAS: 1

Routine Operations

Location (Waterways):

- No Zone 1: North Branch and North Shore Channel, Kinzie Street to Main Street
- Yes Zone 2: Chicago River and South Branch of the Chicago River, CRCW to Amtrak
- Yes Zone 3: South Branch Chicago River and South Fork of the SBCR, Amtrak to RAPS
- No Zone 4: Chicago Sanitary & Ship Canal, Damen Avenue to Cal-Sag Junction
- No Zone 5: Cal-Sag Channel and Little Calumet River, Bishop Ford to Cal-Sag Junction
- No Other Zone:

0.25 Est. Amt. of Debris from Routine Operations (Cubic Yards)
 (Note: one garbage bag = 50 gallons = 6.0 cubic feet = 0.25 cubic yards)



Special Operations (CSO Events)

Location (Waterways):

- A. Storm Number (If available at the time of Call out, or TBD and written in after event)
- B. All Clear Issued at: Date and Time (Call Systems Dispatcher at get official all clear)
- C. Start Time Date and Time (Must be within 24 hours of the all clear)
- D. Justification for delayed start if not within 24 hours of the all clear:
 - Mechanical failure: No Unsafe conditions: No
 - Fog: No Limited Visibility: No
 - Ice: No Lightning: No Other: No
 - Equipment icing: No High Flow: No
 - High Wind: No Darkness: No
- E. Additional Comments:

Est. Amt. of Debris from Special Operations (Cubic Yards): 0.00
 (Note: one garbage bag = 50 gallons = 6.0 cubic feet = 0.25 cubic yards)

Description and Possible Source

Debris Type

- | | | |
|--------------------|---------------------|----------------------|
| Cans: Yes | Logs: No | Clothing/Apparel: No |
| Glass Bottles: Yes | Wood: No | Sporting Goods: No |
| Tree: Yes | Milk Crate: No | Rubber Material: No |
| Styrofoam: Yes | Condoms: No | Food: No |
| Plastic: Yes | Sanitary Napkin: No | Fish: No |
| Cardboard: No | Paper: No | |
| Other 1: | Other 5: | |
| Other 2: | Other 6: | |
| Other 3: | Other 7: | |
| Other 4: | Other 8: | |

Floatable Log FL2022-1229

Pilot: vonheimburgk@mwrdd.org Date: 7/21/2022

Boat: Skimmer Boat 2 (SB2) # of Pilots: 1

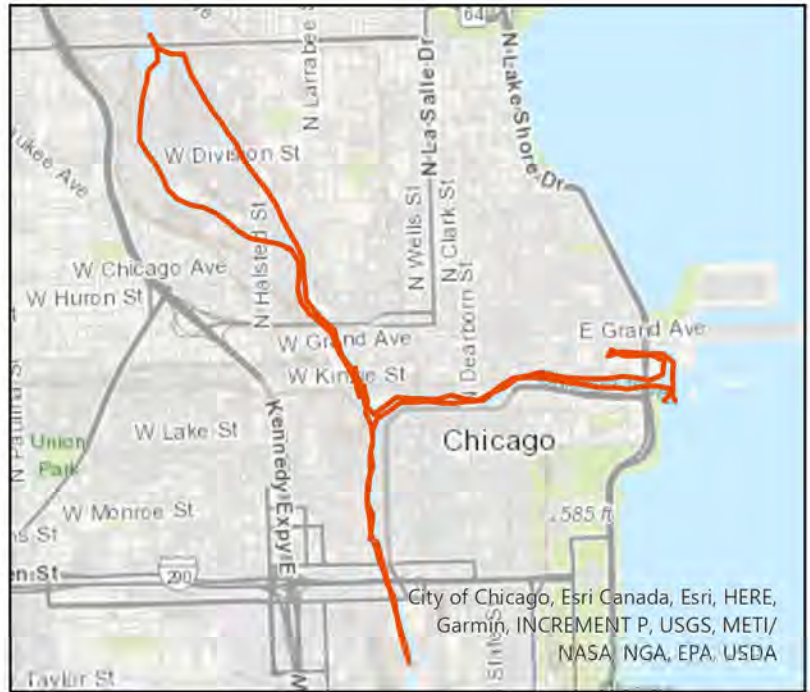
of Hoisters: 0 # of MLAS: 1

Routine Operations

Location (Waterways):

- Yes Zone 1: North Branch and North Shore Channel, Kinzie Street to Main Street
- Yes Zone 2: Chicago River and South Branch of the Chicago River, CRCW to Amtrak
- No Zone 3: South Branch Chicago River and South Fork of the SBCR, Amtrak to RAPS
- No Zone 4: Chicago Sanitary & Ship Canal, Damen Avenue to Cal-Sag Junction
- No Zone 5: Cal-Sag Channel and Little Calumet River, Bishop Ford to Cal-Sag Junction
- No Other Zone:

3.50 Est. Amt. of Debris from Routine Operations (Cubic Yards)
 (Note: one garbage bag = 50 gallons = 6.0 cubic feet = 0.25 cubic yards)



Special Operations (CSO Events)

Location (Waterways):

- A. Storm Number (If available at the time of Call out, or TBD and written in after event)
- B. All Clear Issued at: Date and Time (Call Systems Dispatcher at get official all clear)
- C. Start Time Date and Time (Must be within 24 hours of the all clear)
- D. Justification for delayed start if not within 24 hours of the all clear:

Mechanical failure: No	Unsafe conditions: No	
Fog: No	Limited Visibility: No	
Ice: No	Lightning: No	Other: No
Equipment icing: No	High Flow: No	
High Wind: No	Darkness: No	

E. Additional Comments:

Est. Amt. of Debris from Special Operations (Cubic Yards): 0.00
 (Note: one garbage bag = 50 gallons = 6.0 cubic feet = 0.25 cubic yards)

Description and Possible Source

Debris Type

Cans: Yes	Logs: Yes	Clothing/Apparel: Yes
Glass Bottles: Yes	Wood: Yes	Sporting Goods: Yes
Tree: Yes	Milk Crate: No	Rubber Material: Yes
Styrofoam: Yes	Condoms: Yes	Food: Yes
Plastic: Yes	Sanitary Napkin: Yes	Fish: No
Cardboard: Yes	Paper: Yes	
Other 1: Deck wood (1.75 CY)	Other 5:	
Other 2:	Other 6:	
Other 3:	Other 7:	
Other 4:	Other 8:	

Floatable Log FL2022-1233

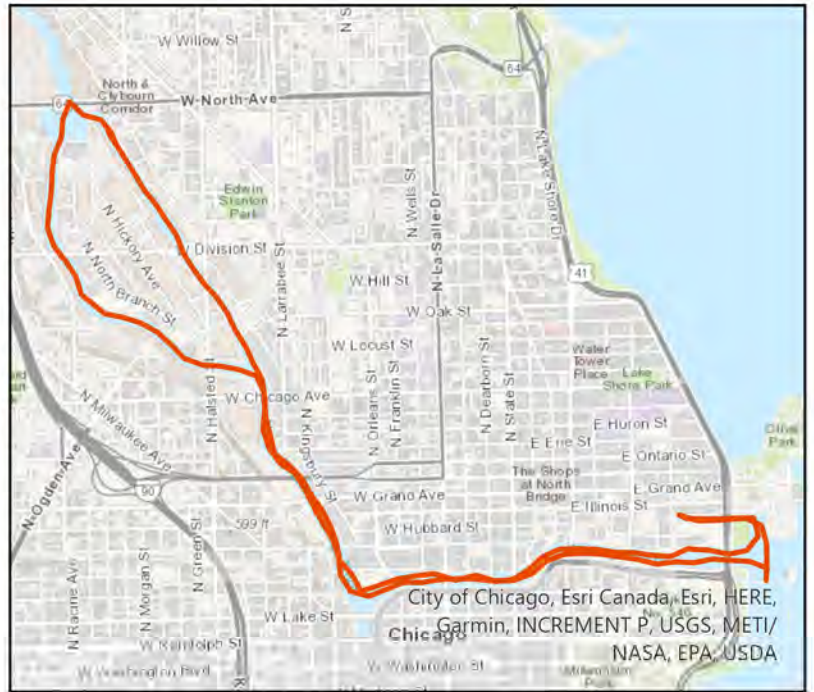
Pilot: howards1@mwrdd.org Date: 7/22/2022
 Boat: Skimmer Boat 2 (SB2) # of Pilots: 1
 # of Hoisters: 0 # of MLAS: 1

Routine Operations

Location (Waterways):

- Yes Zone 1: North Branch and North Shore Channel, Kinzie Street to Main Street
- Yes Zone 2: Chicago River and South Branch of the Chicago River, CRCW to Amtrak
- No Zone 3: South Branch Chicago River and South Fork of the SBCR, Amtrak to RAPS
- No Zone 4: Chicago Sanitary & Ship Canal, Damen Avenue to Cal-Sag Junction
- No Zone 5: Cal-Sag Channel and Little Calumet River, Bishop Ford to Cal-Sag Junction
- No Other Zone:

1.00 Est. Amt. of Debris from Routine Operations (Cubic Yards)
 (Note: one garbage bag = 50 gallons = 6.0 cubic feet = 0.25 cubic yards)



Special Operations (CSO Events)

Location (Waterways):

- A. Storm Number (If available at the time of Call out, or TBD and written in after event)
- B. All Clear Issued at: Date and Time (Call Systems Dispatcher at get official all clear)
- C. Start Time Date and Time (Must be within 24 hours of the all clear)
- D. Justification for delayed start if not within 24 hours of the all clear:

Mechanical failure: No	Unsafe conditions: No	
Fog: No	Limited Visibility: No	
Ice: No	Lightning: No	Other: No
Equipment icing: No	High Flow: No	
High Wind: No	Darkness: No	

E. Additional Comments:

Est. Amt. of Debris from Special Operations (Cubic Yards): 0.00
 (Note: one garbage bag = 50 gallons = 6.0 cubic feet = 0.25 cubic yards)

Description and Possible Source

Debris Type

Cans: Yes	Logs: No	Clothing/Apparel: No
Glass Bottles: No	Wood: Yes	Sporting Goods: No
Tree: Yes	Milk Crate: No	Rubber Material: No
Styrofoam: Yes	Condoms: No	Food: No
Plastic: Yes	Sanitary Napkin: No	Fish: No
Cardboard: No	Paper: Yes	
Other 1:	Other 5:	
Other 2:	Other 6:	
Other 3:	Other 7:	
Other 4:	Other 8:	

Floatable Log FL2022-1231

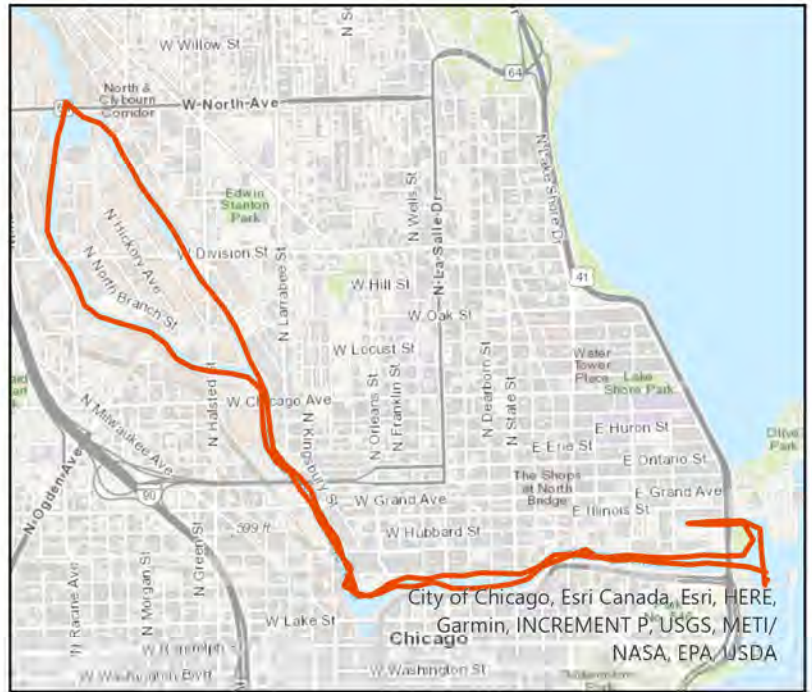
Pilot: parnell.mwrld Date: 7/25/2022
 Boat: Skimmer Boat 1 (SB1) # of Pilots: 1
 # of Hoisters: 0 # of MLAS: 1

Routine Operations

Location (Waterways):

- Yes Zone 1: North Branch and North Shore Channel, Kinzie Street to Main Street
- Yes Zone 2: Chicago River and South Branch of the Chicago River, CRCW to Amtrak
- No Zone 3: South Branch Chicago River and South Fork of the SBCR, Amtrak to RAPS
- No Zone 4: Chicago Sanitary & Ship Canal, Damen Avenue to Cal-Sag Junction
- No Zone 5: Cal-Sag Channel and Little Calumet River, Bishop Ford to Cal-Sag Junction
- No Other Zone:

0.50 Est. Amt. of Debris from Routine Operations (Cubic Yards)
 (Note: one garbage bag = 50 gallons = 6.0 cubic feet = 0.25 cubic yards)



Special Operations (CSO Events)

Location (Waterways):

- A. Storm Number (If available at the time of Call out, or TBD and written in after event)
- B. All Clear Issued at: Date and Time (Call Systems Dispatcher at get official all clear)
- C. Start Time Date and Time (Must be within 24 hours of the all clear)
- D. Justification for delayed start if not within 24 hours of the all clear:

Mechanical failure: No	Unsafe conditions: No	
Fog: No	Limited Visibility: No	
Ice: No	Lightning: No	Other: No
Equipment icing: No	High Flow: No	
High Wind: No	Darkness: No	

E. Additional Comments:

Est. Amt. of Debris from Special Operations (Cubic Yards): 0.00
 (Note: one garbage bag = 50 gallons = 6.0 cubic feet = 0.25 cubic yards)

Description and Possible Source

Debris Type

Cans: No	Logs: No	Clothing/Apparel: Yes
Glass Bottles: Yes	Wood: No	Sporting Goods: Yes
Tree: Yes	Milk Crate: No	Rubber Material: Yes
Styrofoam: No	Condoms: Yes	Food: No
Plastic: Yes	Sanitary Napkin: Yes	Fish: No
Cardboard: No	Paper: Yes	
Other 1:	Other 5:	
Other 2:	Other 6:	
Other 3:	Other 7:	
Other 4:	Other 8:	

Floatable Log FL2022-1234

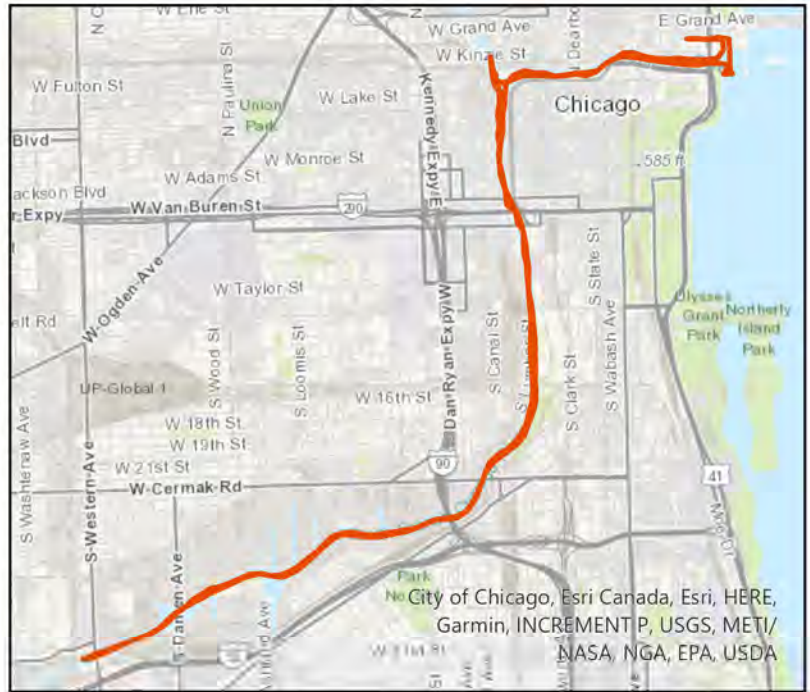
Pilot: vonheimburgk@mwrld.org Date: 7/25/2022
 Boat: Skimmer Boat 2 (SB2) # of Pilots: 1
 # of Hoisters: 0 # of MLAS: 1

Routine Operations

Location (Waterways):

- Yes Zone 1: North Branch and North Shore Channel, Kinzie Street to Main Street
- Yes Zone 2: Chicago River and South Branch of the Chicago River, CRCW to Amtrak
- Yes Zone 3: South Branch Chicago River and South Fork of the SBCR, Amtrak to RAPS
- Yes Zone 4: Chicago Sanitary & Ship Canal, Damen Avenue to Cal-Sag Junction
- No Zone 5: Cal-Sag Channel and Little Calumet River, Bishop Ford to Cal-Sag Junction
- No Other Zone:

3.50 Est. Amt. of Debris from Routine Operations (Cubic Yards)
 (Note: one garbage bag = 50 gallons = 6.0 cubic feet = 0.25 cubic yards)



Special Operations (CSO Events)

Location (Waterways):

- A. Storm Number (If available at the time of Call out, or TBD and written in after event)
- B. All Clear Issued at: Date and Time (Call Systems Dispatcher at get official all clear)
- C. Start Time Date and Time (Must be within 24 hours of the all clear)
- D. Justification for delayed start if not within 24 hours of the all clear:
 - Mechanical failure: No Unsafe conditions: No
 - Fog: No Limited Visibility: No
 - Ice: No Lightning: No Other: No
 - Equipment icing: No High Flow: No
 - High Wind: No Darkness: No

E. Additional Comments:

Est. Amt. of Debris from Special Operations (Cubic Yards): 0.00
 (Note: one garbage bag = 50 gallons = 6.0 cubic feet = 0.25 cubic yards)

Description and Possible Source

Debris Type

- | | | |
|---|----------------------|-----------------------|
| Cans: Yes | Logs: Yes | Clothing/Apparel: Yes |
| Glass Bottles: Yes | Wood: No | Sporting Goods: Yes |
| Tree: Yes | Milk Crate: No | Rubber Material: Yes |
| Styrofoam: Yes | Condoms: Yes | Food: Yes |
| Plastic: Yes | Sanitary Napkin: Yes | Fish: No |
| Cardboard: No | Paper: Yes | |
| Other 1: Deck wood (1.0 CY). | Other 5: | |
| Other 2: 2 Logs tied at lifted railroad bridge. | Other 6: | |
| Other 3: Nylon Jacket | Other 7: | |
| Other 4: | Other 8: | |

Floatable Log FL2022-1242

Pilot: vonheimburg.mwrD Date: 7/26/2022
 Boat: Skimmer Boat 2 (SB2) # of Pilots: 1
 # of Hoisters: 0 # of MLAS: 1

Routine Operations

Location (Waterways):

- Yes Zone 1: North Branch and North Shore Channel, Kinzie Street to Main Street
- Yes Zone 2: Chicago River and South Branch of the Chicago River, CRCW to Amtrak
- No Zone 3: South Branch Chicago River and South Fork of the SBCR, Amtrak to RAPS
- No Zone 4: Chicago Sanitary & Ship Canal, Damen Avenue to Cal-Sag Junction
- No Zone 5: Cal-Sag Channel and Little Calumet River, Bishop Ford to Cal-Sag Junction
- No Other Zone:

3.50 Est. Amt. of Debris from Routine Operations (Cubic Yards)
 (Note: one garbage bag = 50 gallons = 6.0 cubic feet = 0.25 cubic yards)



Special Operations (CSO Events)

Location (Waterways):

- A. Storm Number (If available at the time of Call out, or TBD and written in after event)
- B. All Clear Issued at: Date and Time (Call Systems Dispatcher at get official all clear)
- C. Start Time Date and Time (Must be within 24 hours of the all clear)
- D. Justification for delayed start if not within 24 hours of the all clear:
 - Mechanical failure: No Unsafe conditions: No
 - Fog: No Limited Visibility: No
 - Ice: No Lightning: No Other: No
 - Equipment icing: No High Flow: No
 - High Wind: No Darkness: No
- E. Additional Comments:

Est. Amt. of Debris from Special Operations (Cubic Yards): 0.00
 (Note: one garbage bag = 50 gallons = 6.0 cubic feet = 0.25 cubic yards)

Description and Possible Source

Debris Type

- | | | |
|-------------------|----------------------|-----------------------|
| Cans: Yes | Logs: No | Clothing/Apparel: Yes |
| Glass Bottles: No | Wood: No | Sporting Goods: Yes |
| Tree: Yes | Milk Crate: No | Rubber Material: No |
| Styrofoam: Yes | Condoms: Yes | Food: Yes |
| Plastic: Yes | Sanitary Napkin: Yes | Fish: No |
| Cardboard: Yes | Paper: Yes | |
| Other 1: | Other 5: | |
| Other 2: | Other 6: | |
| Other 3: | Other 7: | |
| Other 4: | Other 8: | |

Floatable Log FL2022-1239

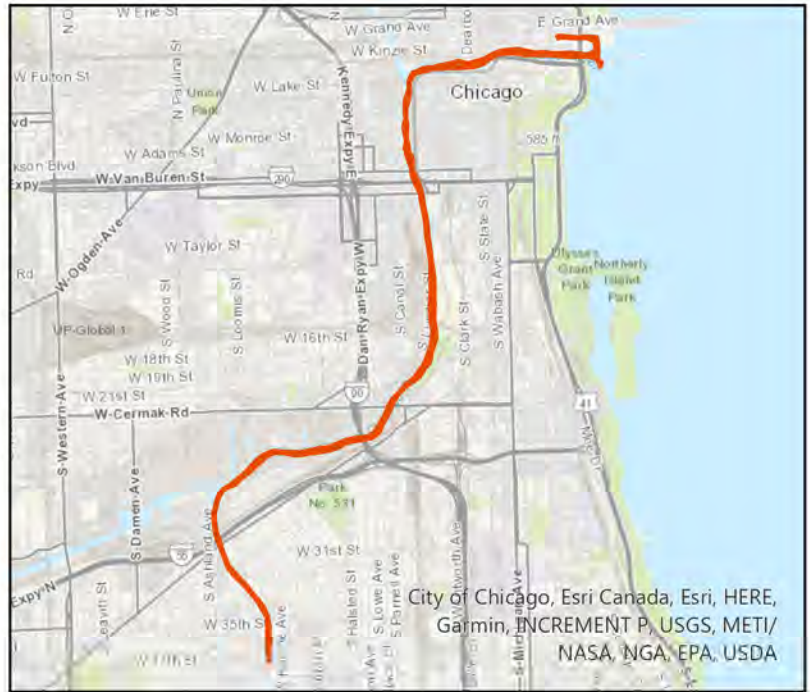
Pilot: howards1@mwrdd.org Date: 7/28/2022
 Boat: Skimmer Boat 1 (SB1) # of Pilots: 1
 # of Hoisters: 0 # of MLAS: 1

Routine Operations

Location (Waterways):

- No Zone 1: North Branch and North Shore Channel, Kinzie Street to Main Street
- Yes Zone 2: Chicago River and South Branch of the Chicago River, CRCW to Amtrak
- Yes Zone 3: South Branch Chicago River and South Fork of the SBCR, Amtrak to RAPS
- No Zone 4: Chicago Sanitary & Ship Canal, Damen Avenue to Cal-Sag Junction
- No Zone 5: Cal-Sag Channel and Little Calumet River, Bishop Ford to Cal-Sag Junction
- No Other Zone:

1.00 Est. Amt. of Debris from Routine Operations (Cubic Yards)
 (Note: one garbage bag = 50 gallons = 6.0 cubic feet = 0.25 cubic yards)



Special Operations (CSO Events)

Location (Waterways):

- A. Storm Number (If available at the time of Call out, or TBD and written in after event)
- B. All Clear Issued at: Date and Time (Call Systems Dispatcher at get official all clear)
- C. Start Time Date and Time (Must be within 24 hours of the all clear)
- D. Justification for delayed start if not within 24 hours of the all clear:
 - Mechanical failure: No Unsafe conditions: No
 - Fog: No Limited Visibility: No
 - Ice: No Lightning: No Other: No
 - Equipment icing: No High Flow: No
 - High Wind: No Darkness: No

E. Additional Comments:
 Est. Amt. of Debris from Special Operations (Cubic Yards): 0.00
 (Note: one garbage bag = 50 gallons = 6.0 cubic feet = 0.25 cubic yards)

Description and Possible Source

- Debris Type
- Cans: Yes Logs: No Clothing/Apparel: No
 - Glass Bottles: Yes Wood: No Sporting Goods: No
 - Tree: Yes Milk Crate: No Rubber Material: No
 - Styrofoam: Yes Condoms: No Food: No
 - Plastic: Yes Sanitary Napkin: No Fish: No
 - Cardboard: Yes Paper: Yes
- Other 1: Other 5:
 Other 2: Other 6:
 Other 3: Other 7:
 Other 4: Other 8:

Floatable Log FL2022-1238

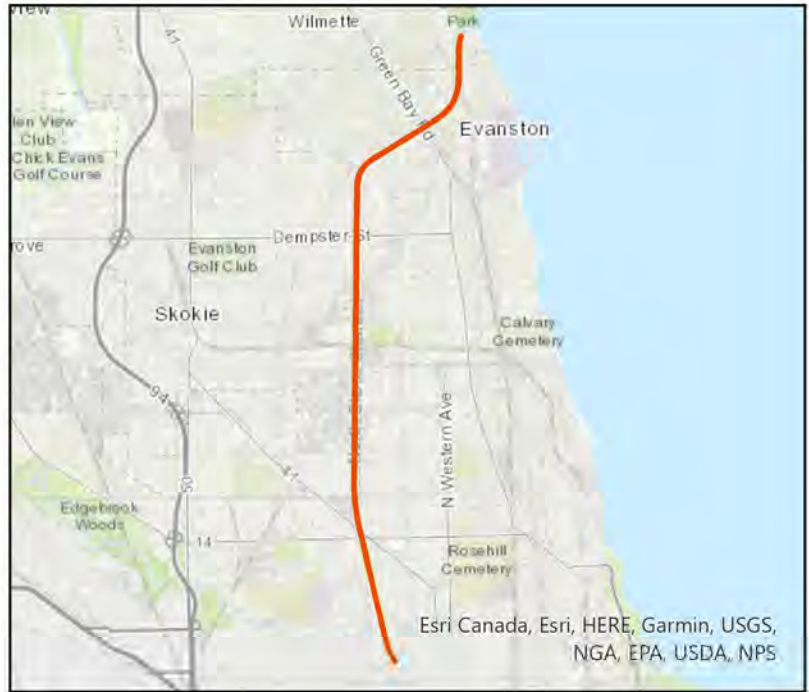
Pilot: camposm@mwrđ Date: 7/28/2022
 Boat: Debris Boat 1 (DB1) # of Pilots: 1
 # of Hoisters: 1 # of MLAS: 2

Routine Operations

Location (Waterways):

- Yes Zone 1: North Branch and North Shore Channel, Kinzie Street to Main Street
- No Zone 2: Chicago River and South Branch of the Chicago River, CRCW to Amtrak
- No Zone 3: South Branch Chicago River and South Fork of the SBCR, Amtrak to RAPS
- No Zone 4: Chicago Sanitary & Ship Canal, Damen Avenue to Cal-Sag Junction
- No Zone 5: Cal-Sag Channel and Little Calumet River, Bishop Ford to Cal-Sag Junction
- Yes Other Zone: WPS

30.0 Est. Amt. of Debris from Routine Operations (Cubic Yards)
 (Note: one garbage bag = 50 gallons = 6.0 cubic feet = 0.25 cubic yards)



Special Operations (CSO Events)

Location (Waterways):

- A. Storm Number (If available at the time of Call out, or TBD and written in after event)
- B. All Clear Issued at: Date and Time (Call Systems Dispatcher at get official all clear)
- C. Start Time Date and Time (Must be within 24 hours of the all clear)
- D. Justification for delayed start if not within 24 hours of the all clear:
 - Mechanical failure: No Unsafe conditions: No
 - Fog: No Limited Visibility: No
 - Ice: No Lightning: No Other: No
 - Equipment icing: No High Flow: No
 - High Wind: No Darkness: No

E. Additional Comments:

Est. Amt. of Debris from Special Operations (Cubic Yards): 0.00
 (Note: one garbage bag = 50 gallons = 6.0 cubic feet = 0.25 cubic yards)

Description and Possible Source

Debris Type

- | | | |
|---------------------------|---------------------|----------------------|
| Cans: No | Logs: Yes | Clothing/Apparel: No |
| Glass Bottles: No | Wood: No | Sporting Goods: No |
| Tree: No | Milk Crate: No | Rubber Material: No |
| Styrofoam: No | Condoms: No | Food: No |
| Plastic: No | Sanitary Napkin: No | Fish: No |
| Cardboard: No | Paper: No | |
| Other 1: car bumper cover | Other 5: | |
| Other 2: | Other 6: | |
| Other 3: | Other 7: | |
| Other 4: | Other 8: | |

Floatable Log FL2022-1253

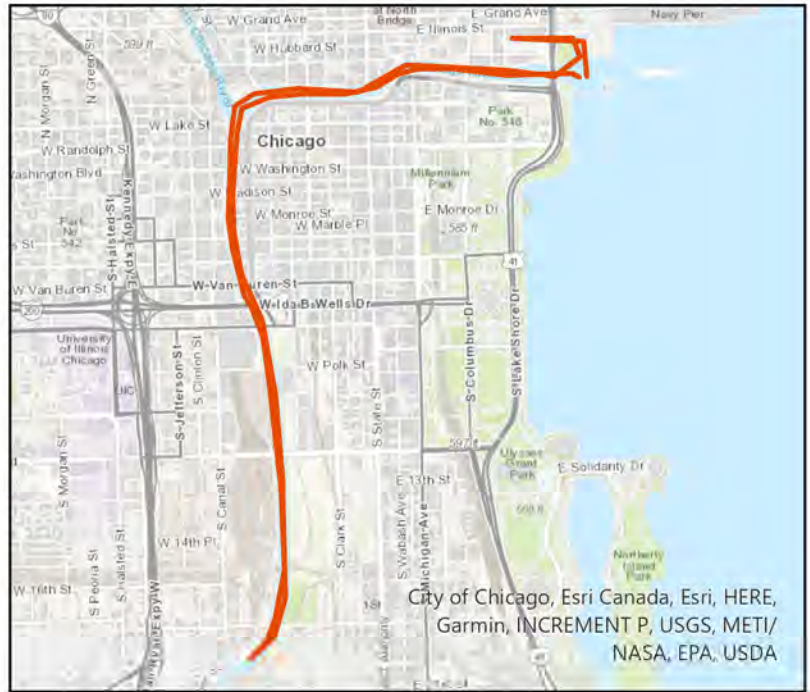
Pilot: vonheimburg.mwrw Date: 7/29/2022
 Boat: Skimmer Boat 2 (SB2) # of Pilots: 1
 # of Hoisters: 0 # of MLAS: 1

Routine Operations

Location (Waterways):

- No Zone 1: North Branch and North Shore Channel, Kinzie Street to Main Street
- Yes Zone 2: Chicago River and South Branch of the Chicago River, CRCW to Amtrak
- No Zone 3: South Branch Chicago River and South Fork of the SBCR, Amtrak to RAPS
- No Zone 4: Chicago Sanitary & Ship Canal, Damen Avenue to Cal-Sag Junction
- No Zone 5: Cal-Sag Channel and Little Calumet River, Bishop Ford to Cal-Sag Junction
- No Other Zone:

4.25 Est. Amt. of Debris from Routine Operations (Cubic Yards)
 (Note: one garbage bag = 50 gallons = 6.0 cubic feet = 0.25 cubic yards)



Special Operations (CSO Events)

Location (Waterways):

- A. Storm Number (If available at the time of Call out, or TBD and written in after event)
- B. All Clear Issued at: Date and Time (Call Systems Dispatcher at get official all clear)
- C. Start Time Date and Time (Must be within 24 hours of the all clear)
- D. Justification for delayed start if not within 24 hours of the all clear:

Mechanical failure: No	Unsafe conditions: No	
Fog: No	Limited Visibility: No	
Ice: No	Lightning: No	Other: No
Equipment icing: No	High Flow: No	
High Wind: No	Darkness: No	

E. Additional Comments:

Est. Amt. of Debris from Special Operations (Cubic Yards): 0.00
 (Note: one garbage bag = 50 gallons = 6.0 cubic feet = 0.25 cubic yards)

Description and Possible Source

Debris Type

Cans: Yes	Logs: Yes	Clothing/Apparel: No
Glass Bottles: No	Wood: No	Sporting Goods: Yes
Tree: Yes	Milk Crate: No	Rubber Material: Yes
Styrofoam: Yes	Condoms: No	Food: Yes
Plastic: Yes	Sanitary Napkin: No	Fish: No
Cardboard: No	Paper: Yes	
Other 1:	Other 5:	
Other 2:	Other 6:	
Other 3:	Other 7:	
Other 4:	Other 8:	

Floatable Log FL2022-1248

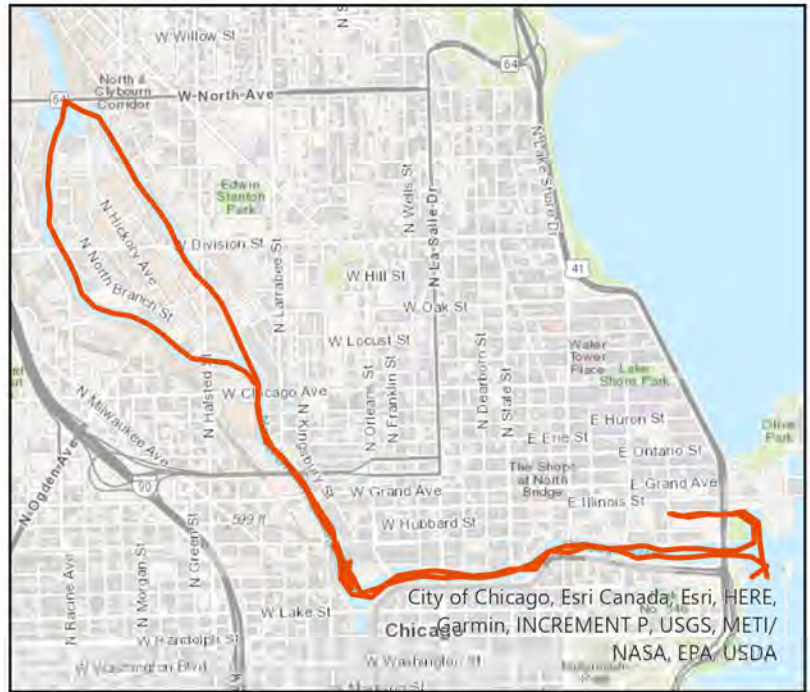
Pilot: howards1@mwrdd.org Date: 8/2/2022
 Boat: Skimmer Boat 1 (SB1) # of Pilots: 1
 # of Hoisters: 0 # of MLAS: 1

Routine Operations

Location (Waterways):

- Yes Zone 1: North Branch and North Shore Channel, Kinzie Street to Main Street
- Yes Zone 2: Chicago River and South Branch of the Chicago River, CRCW to Amtrak
- No Zone 3: South Branch Chicago River and South Fork of the SBCR, Amtrak to RAPS
- No Zone 4: Chicago Sanitary & Ship Canal, Damen Avenue to Cal-Sag Junction
- No Zone 5: Cal-Sag Channel and Little Calumet River, Bishop Ford to Cal-Sag Junction
- No Other Zone:

2.20 Est. Amt. of Debris from Routine Operations (Cubic Yards)
 (Note: one garbage bag = 50 gallons = 6.0 cubic feet = 0.25 cubic yards)



Special Operations (CSO Events)

Location (Waterways):

- A. Storm Number (If available at the time of Call out, or TBD and written in after event)
- B. All Clear Issued at: Date and Time (Call Systems Dispatcher at get official all clear)
- C. Start Time Date and Time (Must be within 24 hours of the all clear)
- D. Justification for delayed start if not within 24 hours of the all clear:

Mechanical failure: No	Unsafe conditions: No	
Fog: No	Limited Visibility: No	
Ice: No	Lightning: No	Other: No
Equipment icing: No	High Flow: No	
High Wind: No	Darkness: No	

E. Additional Comments:

Est. Amt. of Debris from Special Operations (Cubic Yards): 0.00
 (Note: one garbage bag = 50 gallons = 6.0 cubic feet = 0.25 cubic yards)

Description and Possible Source

Debris Type

Cans: Yes	Logs: Yes	Clothing/Apparel: No
Glass Bottles: No	Wood: Yes	Sporting Goods: Yes
Tree: Yes	Milk Crate: No	Rubber Material: No
Styrofoam: Yes	Condoms: No	Food: No
Plastic: Yes	Sanitary Napkin: No	Fish: No
Cardboard: Yes	Paper: Yes	
Other 1:	Other 5:	
Other 2:	Other 6:	
Other 3:	Other 7:	
Other 4:	Other 8:	

Floatable Log FL2022-1250

Pilot: vonheimburgk.mwrđ Date: 8/3/2022
 Boat: Skimmer Boat 2 (SB2) # of Pilots: 1
 # of Hoisters: 0 # of MLAS: 1

Routine Operations

Location (Waterways):

- Yes Zone 1: North Branch and North Shore Channel, Kinzie Street to Main Street
- Yes Zone 2: Chicago River and South Branch of the Chicago River, CRCW to Amtrak
- No Zone 3: South Branch Chicago River and South Fork of the SBCR, Amtrak to RAPS
- No Zone 4: Chicago Sanitary & Ship Canal, Damen Avenue to Cal-Sag Junction
- No Zone 5: Cal-Sag Channel and Little Calumet River, Bishop Ford to Cal-Sag Junction
- No Other Zone:

1.50 Est. Amt. of Debris from Routine Operations (Cubic Yards)
 (Note: one garbage bag = 50 gallons = 6.0 cubic feet = 0.25 cubic yards)



Special Operations (CSO Events)

Location (Waterways):

- A. Storm Number (If available at the time of Call out, or TBD and written in after event)
- B. All Clear Issued at: Date and Time (Call Systems Dispatcher at get official all clear)
- C. Start Time Date and Time (Must be within 24 hours of the all clear)
- D. Justification for delayed start if not within 24 hours of the all clear:
 - Mechanical failure: No Unsafe conditions: No
 - Fog: No Limited Visibility: No
 - Ice: No Lightning: No Other: No
 - Equipment icing: No High Flow: No
 - High Wind: No Darkness: No

E. Additional Comments:

Est. Amt. of Debris from Special Operations (Cubic Yards): 0.00
 (Note: one garbage bag = 50 gallons = 6.0 cubic feet = 0.25 cubic yards)

Description and Possible Source

Debris Type

- | | | |
|--------------------|----------------------|----------------------|
| Cans: Yes | Logs: No | Clothing/Apparel: No |
| Glass Bottles: Yes | Wood: No | Sporting Goods: No |
| Tree: Yes | Milk Crate: No | Rubber Material: Yes |
| Styrofoam: Yes | Condoms: Yes | Food: Yes |
| Plastic: Yes | Sanitary Napkin: Yes | Fish: No |
| Cardboard: No | Paper: Yes | |
-
- | | |
|---|----------|
| Other 1: Throw out deck wood at Taylor Street | Other 5: |
| Other 2: | Other 6: |
| Other 3: | Other 7: |
| Other 4: | Other 8: |

Floatable Log FL2022-1255

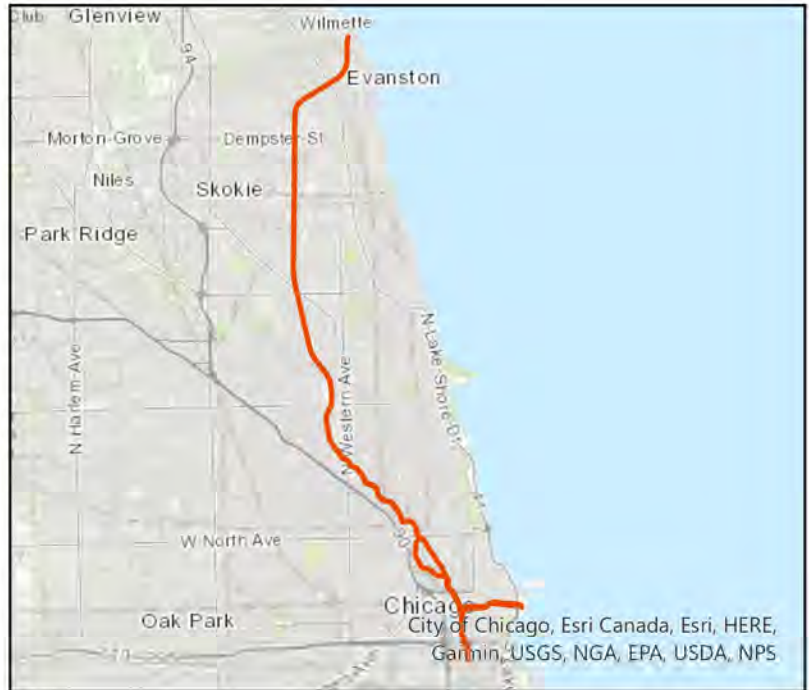
Pilot: camposm@mwrđ Date: 8/5/2022
Boat: Work Boat (WB1) # of Pilots: 1
of Hoisters: 0 # of MLAS: 1

Routine Operations

Location (Waterways):

- Yes Zone 1: North Branch and North Shore Channel, Kinzie Street to Main Street
- Yes Zone 2: Chicago River and South Branch of the Chicago River, CRCW to Amtrak
- No Zone 3: South Branch Chicago River and South Fork of the SBCR, Amtrak to RAPS
- No Zone 4: Chicago Sanitary & Ship Canal, Damen Avenue to Cal-Sag Junction
- No Zone 5: Cal-Sag Channel and Little Calumet River, Bishop Ford to Cal-Sag Junction
- No Other Zone:

0.75 Est. Amt. of Debris from Routine Operations (Cubic Yards)
(Note: one garbage bag = 50 gallons = 6.0 cubic feet = 0.25 cubic yards)



Special Operations (CSO Events)

Location (Waterways):

- A. Storm Number (If available at the time of Call out, or TBD and written in after event)
- B. All Clear Issued at: Date and Time (Call Systems Dispatcher at get official all clear)
- C. Start Time Date and Time (Must be within 24 hours of the all clear)
- D. Justification for delayed start if not within 24 hours of the all clear:
 - Mechanical failure: No Unsafe conditions: No
 - Fog: No Limited Visibility: No
 - Ice: No Lightning: No Other: No
 - Equipment icing: No High Flow: No
 - High Wind: No Darkness: No

E. Additional Comments:

Est. Amt. of Debris from Special Operations (Cubic Yards): 0.00
(Note: one garbage bag = 50 gallons = 6.0 cubic feet = 0.25 cubic yards)

Description and Possible Source

Debris Type

- | | | |
|--------------------|---------------------|----------------------|
| Cans: Yes | Logs: No | Clothing/Apparel: No |
| Glass Bottles: Yes | Wood: No | Sporting Goods: No |
| Tree: No | Milk Crate: No | Rubber Material: No |
| Styrofoam: Yes | Condoms: No | Food: No |
| Plastic: Yes | Sanitary Napkin: No | Fish: No |
| Cardboard: No | Paper: No | |
| Other 1: couch | Other 5: | |
| Other 2: | Other 6: | |
| Other 3: | Other 7: | |
| Other 4: | Other 8: | |

Floatable Log FL2022-1256

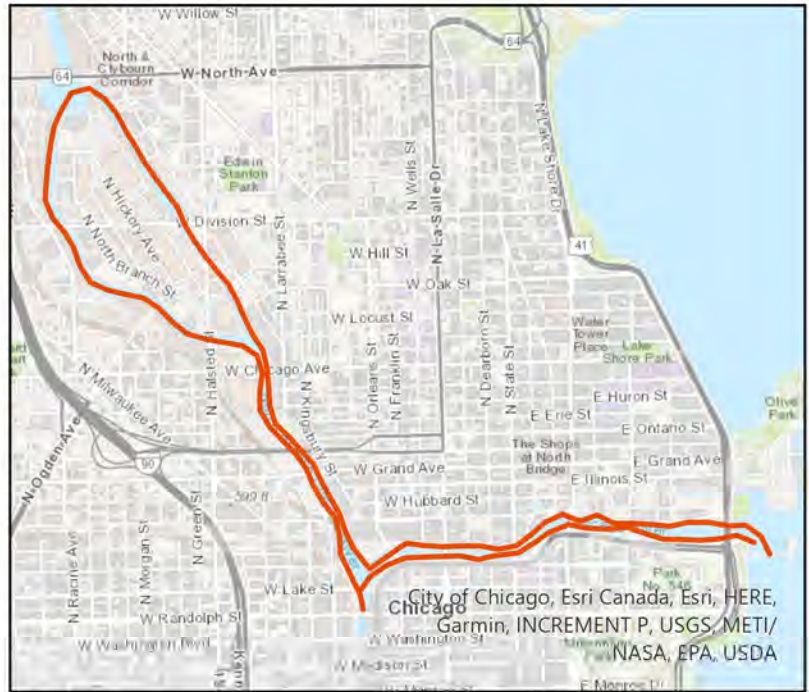
Pilot: vonheimburgk.mwrdr Date: 8/8/2022
 Boat: Skimmer Boat 2 (SB2) # of Pilots: 1
 # of Hoisters: 0 # of MLAS: 0

Routine Operations

Location (Waterways):

- Yes Zone 1: North Branch and North Shore Channel, Kinzie Street to Main Street
- Yes Zone 2: Chicago River and South Branch of the Chicago River, CRCW to Amtrak
- No Zone 3: South Branch Chicago River and South Fork of the SBCR, Amtrak to RAPS
- No Zone 4: Chicago Sanitary & Ship Canal, Damen Avenue to Cal-Sag Junction
- No Zone 5: Cal-Sag Channel and Little Calumet River, Bishop Ford to Cal-Sag Junction
- No Other Zone:

0.25 Est. Amt. of Debris from Routine Operations (Cubic Yards)
 (Note: one garbage bag = 50 gallons = 6.0 cubic feet = 0.25 cubic yards)



Special Operations (CSO Events)

Location (Waterways):

- A. Storm Number (If available at the time of Call out, or TBD and written in after event)
- B. All Clear Issued at: Date and Time (Call Systems Dispatcher at get official all clear)
- C. Start Time Date and Time (Must be within 24 hours of the all clear)
- D. Justification for delayed start if not within 24 hours of the all clear:

Mechanical failure: No	Unsafe conditions: No	
Fog: No	Limited Visibility: No	
Ice: No	Lightning: No	Other: No
Equipment icing: No	High Flow: No	
High Wind: No	Darkness: No	

E. Additional Comments:

Est. Amt. of Debris from Special Operations (Cubic Yards): 0.00
 (Note: one garbage bag = 50 gallons = 6.0 cubic feet = 0.25 cubic yards)

Description and Possible Source

Debris Type

Cans: Yes	Logs: No	Clothing/Apparel: No
Glass Bottles: Yes	Wood: No	Sporting Goods: Yes
Tree: Yes	Milk Crate: No	Rubber Material: Yes
Styrofoam: Yes	Condoms: Yes	Food: Yes
Plastic: Yes	Sanitary Napkin: Yes	Fish: No
Cardboard: No	Paper: Yes	
Other 1: Deck wood (1.0 CY).	Other 5:	
Other 2:	Other 6:	
Other 3:	Other 7:	
Other 4:	Other 8:	

Floatable Log FL2022-1257

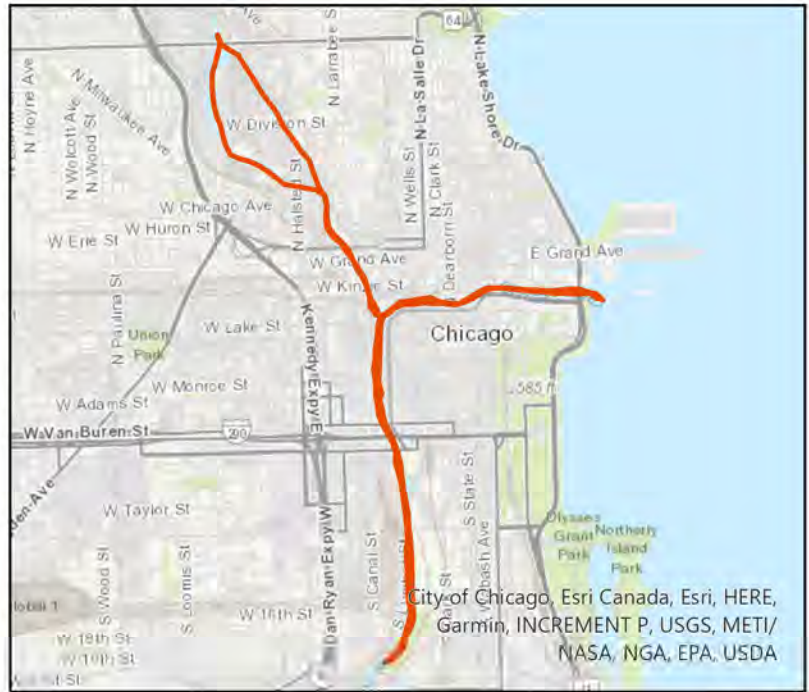
Pilot: howards1@mwrdd.org Date: 8/8/2022
 Boat: Skimmer Boat 1 (SB1) # of Pilots: 1
 # of Hoisters: 0 # of MLAS: 1

Routine Operations

Location (Waterways):

- Yes Zone 1: North Branch and North Shore Channel, Kinzie Street to Main Street
- Yes Zone 2: Chicago River and South Branch of the Chicago River, CRCW to Amtrak
- No Zone 3: South Branch Chicago River and South Fork of the SBCR, Amtrak to RAPS
- No Zone 4: Chicago Sanitary & Ship Canal, Damen Avenue to Cal-Sag Junction
- No Zone 5: Cal-Sag Channel and Little Calumet River, Bishop Ford to Cal-Sag Junction
- No Other Zone:

0.50 Est. Amt. of Debris from Routine Operations (Cubic Yards)
 (Note: one garbage bag = 50 gallons = 6.0 cubic feet = 0.25 cubic yards)



Special Operations (CSO Events)

Location (Waterways):

- A. Storm Number (If available at the time of Call out, or TBD and written in after event)
- B. All Clear Issued at: Date and Time (Call Systems Dispatcher at get official all clear)
- C. Start Time Date and Time (Must be within 24 hours of the all clear)
- D. Justification for delayed start if not within 24 hours of the all clear:
 - Mechanical failure: No Unsafe conditions: No
 - Fog: No Limited Visibility: No
 - Ice: No Lightning: No Other: No
 - Equipment icing: No High Flow: No
 - High Wind: No Darkness: No

E. Additional Comments:

Est. Amt. of Debris from Special Operations (Cubic Yards): 0.00
 (Note: one garbage bag = 50 gallons = 6.0 cubic feet = 0.25 cubic yards)

Description and Possible Source

Debris Type

- | | | |
|--------------------|---------------------|----------------------|
| Cans: Yes | Logs: No | Clothing/Apparel: No |
| Glass Bottles: Yes | Wood: No | Sporting Goods: No |
| Tree: Yes | Milk Crate: No | Rubber Material: No |
| Styrofoam: Yes | Condoms: No | Food: No |
| Plastic: Yes | Sanitary Napkin: No | Fish: No |
| Cardboard: No | Paper: Yes | |
| Other 1: | Other 5: | |
| Other 2: | Other 6: | |
| Other 3: | Other 7: | |
| Other 4: | Other 8: | |

Floatable Log FL2022-1258

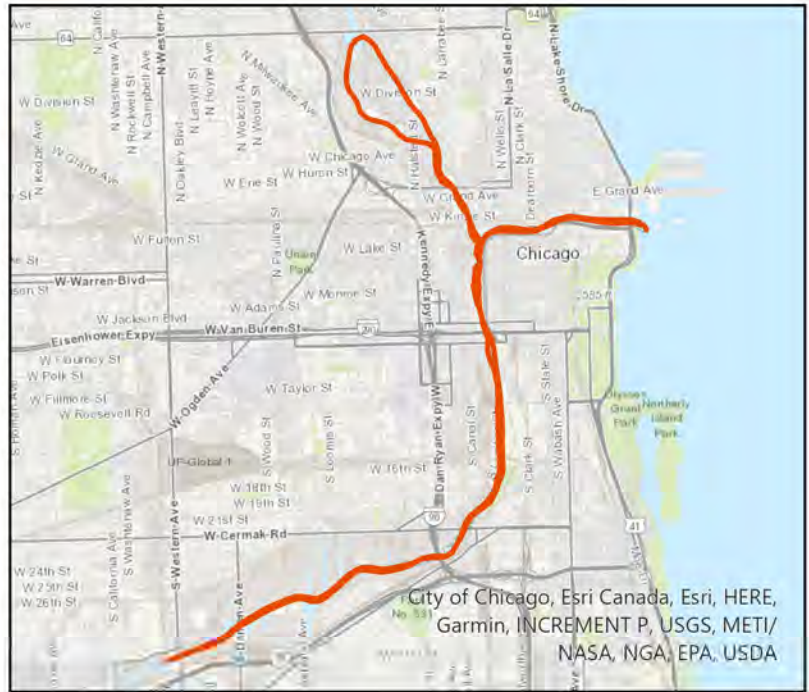
Pilot: vonheimburgk.mwrdr Date: 8/9/2022
 Boat: Skimmer Boat 2 (SB2) # of Pilots: 1
 # of Hoisters: 0 # of MLAS: 0

Routine Operations

Location (Waterways):

- Yes Zone 1: North Branch and North Shore Channel, Kinzie Street to Main Street
- Yes Zone 2: Chicago River and South Branch of the Chicago River, CRCW to Amtrak
- Yes Zone 3: South Branch Chicago River and South Fork of the SBCR, Amtrak to RAPS
- Yes Zone 4: Chicago Sanitary & Ship Canal, Damen Avenue to Cal-Sag Junction
- No Zone 5: Cal-Sag Channel and Little Calumet River, Bishop Ford to Cal-Sag Junction
- No Other Zone:

1.25 Est. Amt. of Debris from Routine Operations (Cubic Yards)
 (Note: one garbage bag = 50 gallons = 6.0 cubic feet = 0.25 cubic yards)



Special Operations (CSO Events)

Location (Waterways):

- A. Storm Number (If available at the time of Call out, or TBD and written in after event)
- B. All Clear Issued at: Date and Time (Call Systems Dispatcher at get official all clear)
- C. Start Time Date and Time (Must be within 24 hours of the all clear)
- D. Justification for delayed start if not within 24 hours of the all clear:
 - Mechanical failure: No Unsafe conditions: No
 - Fog: No Limited Visibility: No
 - Ice: No Lightning: No Other: No
 - Equipment icing: No High Flow: No
 - High Wind: No Darkness: No

E. Additional Comments:

Est. Amt. of Debris from Special Operations (Cubic Yards): 0.00
 (Note: one garbage bag = 50 gallons = 6.0 cubic feet = 0.25 cubic yards)

Description and Possible Source

Debris Type

- | | | |
|--------------------|----------------------|----------------------|
| Cans: Yes | Logs: No | Clothing/Apparel: No |
| Glass Bottles: Yes | Wood: No | Sporting Goods: No |
| Tree: Yes | Milk Crate: No | Rubber Material: Yes |
| Styrofoam: Yes | Condoms: Yes | Food: Yes |
| Plastic: Yes | Sanitary Napkin: Yes | Fish: No |
| Cardboard: No | Paper: Yes | |
| Other 1: | Other 5: | |
| Other 2: | Other 6: | |
| Other 3: | Other 7: | |
| Other 4: | Other 8: | |

Floatable Log FL2022-1259

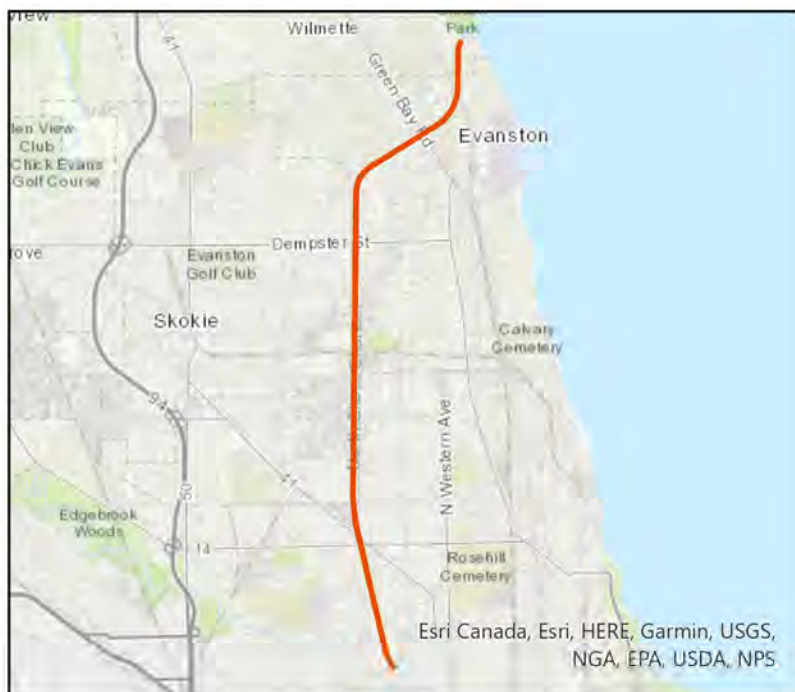
Pilot: camposm@mwrld Date: 8/9/2022
Boat: Debris Boat 1 (DB1) # of Pilots: 1
of Hoisters: 1 # of MLAS: 2

Routine Operations

Location (Waterways):

- Yes Zone 1: North Branch and North Shore Channel, Kinzie Street to Main Street
- No Zone 2: Chicago River and South Branch of the Chicago River, CRCW to Amtrak
- No Zone 3: South Branch Chicago River and South Fork of the SBCR, Amtrak to RAPS
- No Zone 4: Chicago Sanitary & Ship Canal, Damen Avenue to Cal-Sag Junction
- No Zone 5: Cal-Sag Channel and Little Calumet River, Bishop Ford to Cal-Sag Junction
- Yes Other Zone: WPS

30.0 Est. Amt. of Debris from Routine Operations (Cubic Yards)
(Note: one garbage bag = 50 gallons = 6.0 cubic feet = 0.25 cubic yards)



Special Operations (CSO Events)

Location (Waterways):

- A. Storm Number (If available at the time of Call out, or TBD and written in after event)
- B. All Clear Issued at: Date and Time (Call Systems Dispatcher at get official all clear)
- C. Start Time Date and Time (Must be within 24 hours of the all clear)
- D. Justification for delayed start if not within 24 hours of the all clear:

Mechanical failure: No	Unsafe conditions: No	
Fog: No	Limited Visibility: No	
Ice: No	Lightning: No	Other: No
Equipment icing: No	High Flow: No	
High Wind: No	Darkness: No	

E. Additional Comments:

Est. Amt. of Debris from Special Operations (Cubic Yards): 0.00
(Note: one garbage bag = 50 gallons = 6.0 cubic feet = 0.25 cubic yards)

Description and Possible Source

Debris Type

Cans: No	Logs: Yes	Clothing/Apparel: No
Glass Bottles: No	Wood: No	Sporting Goods: No
Tree: No	Milk Crate: No	Rubber Material: No
Styrofoam: No	Condoms: No	Food: No
Plastic: No	Sanitary Napkin: No	Fish: No
Cardboard: No	Paper: No	
Other 1:	Other 5:	
Other 2:	Other 6:	
Other 3:	Other 7:	
Other 4:	Other 8:	

Floatable Log FL2022-1262

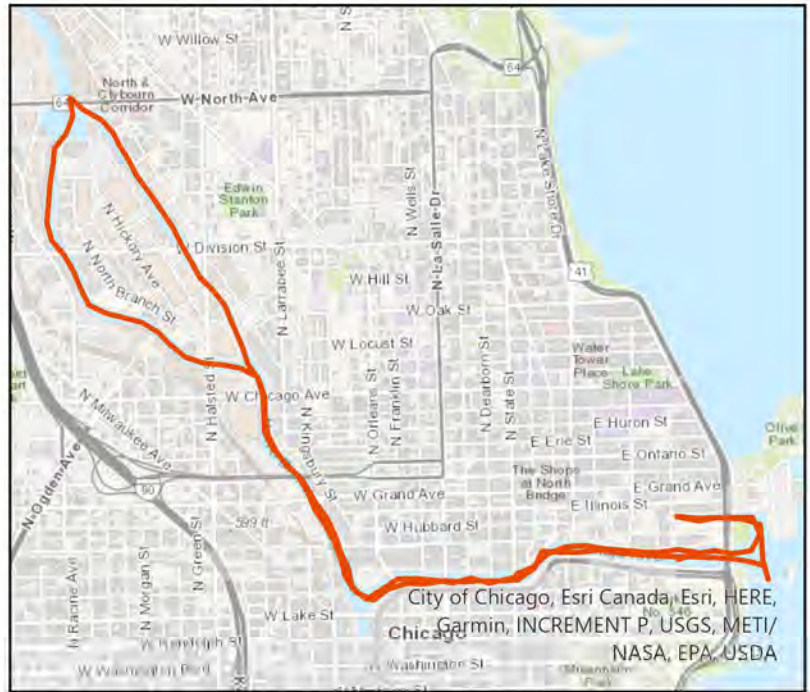
Pilot: howards1@mwrd.org Date: 8/10/2022
 Boat: Skimmer Boat 1 (SB1) # of Pilots: 1
 # of Hoisters: 0 # of MLAS: 1

Routine Operations

Location (Waterways):

- Yes Zone 1: North Branch and North Shore Channel, Kinzie Street to Main Street
- Yes Zone 2: Chicago River and South Branch of the Chicago River, CRCW to Amtrak
- No Zone 3: South Branch Chicago River and South Fork of the SBCR, Amtrak to RAPS
- No Zone 4: Chicago Sanitary & Ship Canal, Damen Avenue to Cal-Sag Junction
- No Zone 5: Cal-Sag Channel and Little Calumet River, Bishop Ford to Cal-Sag Junction
- No Other Zone:

1.10 Est. Amt. of Debris from Routine Operations (Cubic Yards)
 (Note: one garbage bag = 50 gallons = 6.0 cubic feet = 0.25 cubic yards)



Special Operations (CSO Events)

Location (Waterways):

- A. Storm Number (If available at the time of Call out, or TBD and written in after event)
- B. All Clear Issued at: Date and Time (Call Systems Dispatcher at get official all clear)
- C. Start Time Date and Time (Must be within 24 hours of the all clear)
- D. Justification for delayed start if not within 24 hours of the all clear:

Mechanical failure: No	Unsafe conditions: No	
Fog: No	Limited Visibility: No	
Ice: No	Lightning: No	Other: No
Equipment icing: No	High Flow: No	
High Wind: No	Darkness: No	

E. Additional Comments:

Est. Amt. of Debris from Special Operations (Cubic Yards): 0.00
 (Note: one garbage bag = 50 gallons = 6.0 cubic feet = 0.25 cubic yards)

Description and Possible Source

Debris Type

Cans: Yes	Logs: No	Clothing/Apparel: No
Glass Bottles: Yes	Wood: No	Sporting Goods: No
Tree: Yes	Milk Crate: No	Rubber Material: No
Styrofoam: Yes	Condoms: No	Food: No
Plastic: Yes	Sanitary Napkin: No	Fish: No
Cardboard: Yes	Paper: Yes	
Other 1:	Other 5:	
Other 2:	Other 6:	
Other 3:	Other 7:	
Other 4:	Other 8:	

Floatable Log FL2022-1265

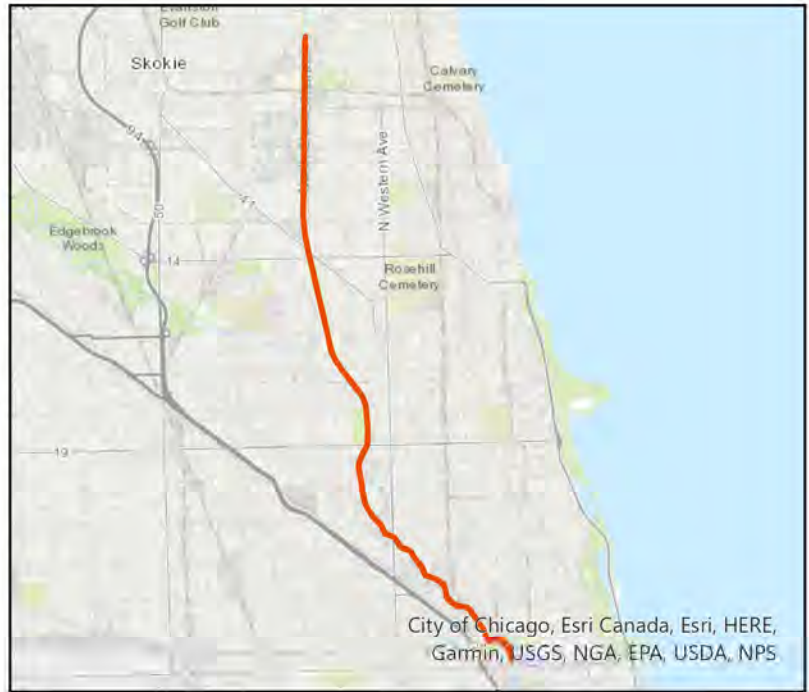
Pilot: camposm@mwrd Date: 8/11/2022
Boat: Debris Boat 1 (DB1) # of Pilots: 1
of Hoisters: 1 # of MLAS: 1

Routine Operations

Location (Waterways):

- Yes Zone 1: North Branch and North Shore Channel, Kinzie Street to Main Street
- No Zone 2: Chicago River and South Branch of the Chicago River, CRCW to Amtrak
- No Zone 3: South Branch Chicago River and South Fork of the SBCR, Amtrak to RAPS
- No Zone 4: Chicago Sanitary & Ship Canal, Damen Avenue to Cal-Sag Junction
- No Zone 5: Cal-Sag Channel and Little Calumet River, Bishop Ford to Cal-Sag Junction
- No Other Zone:

25.0 Est. Amt. of Debris from Routine Operations (Cubic Yards)
(Note: one garbage bag = 50 gallons = 6.0 cubic feet = 0.25 cubic yards)



Special Operations (CSO Events)

Location (Waterways):

- A. Storm Number (If available at the time of Call out, or TBD and written in after event)
- B. All Clear Issued at: Date and Time (Call Systems Dispatcher at get official all clear)
- C. Start Time Date and Time (Must be within 24 hours of the all clear)
- D. Justification for delayed start if not within 24 hours of the all clear:
 - Mechanical failure: No Unsafe conditions: No
 - Fog: No Limited Visibility: No
 - Ice: No Lightning: No Other: No
 - Equipment icing: No High Flow: No
 - High Wind: No Darkness: No

E. Additional Comments:

Est. Amt. of Debris from Special Operations (Cubic Yards): 0.00
(Note: one garbage bag = 50 gallons = 6.0 cubic feet = 0.25 cubic yards)

Description and Possible Source

Debris Type

- | | | |
|-------------------|---------------------|----------------------|
| Cans: No | Logs: Yes | Clothing/Apparel: No |
| Glass Bottles: No | Wood: No | Sporting Goods: No |
| Tree: No | Milk Crate: No | Rubber Material: No |
| Styrofoam: No | Condoms: No | Food: No |
| Plastic: No | Sanitary Napkin: No | Fish: No |
| Cardboard: No | Paper: No | |
- Other 1: couch tied up at North Ave. Other 5:
Other 2: Other 6:
Other 3: Other 7:
Other 4: Other 8:

Floatable Log FL2022-1267

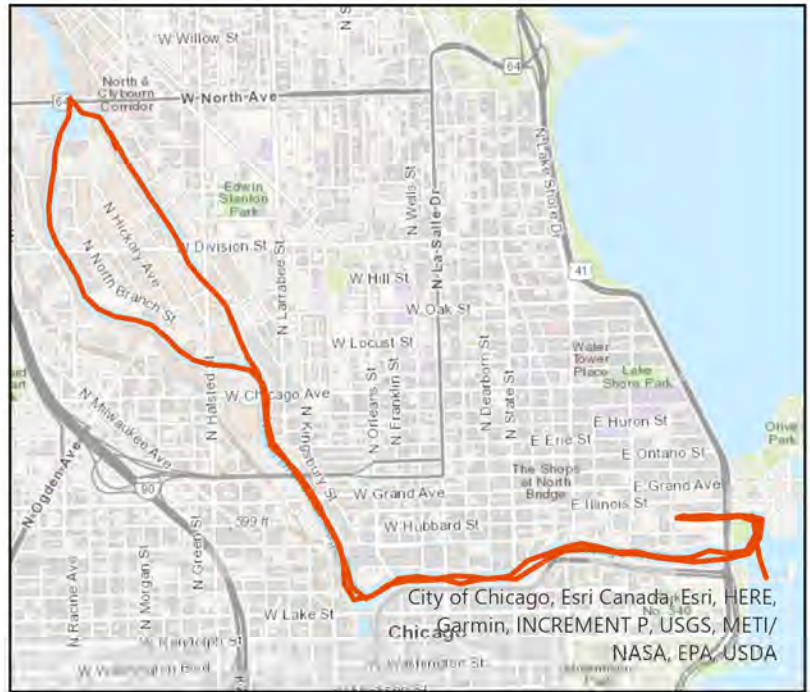
Pilot: howards1@mwrd.org Date: 8/12/2022
 Boat: Skimmer Boat 1 (SB1) # of Pilots: 1
 # of Hoisters: 0 # of MLAS: 1

Routine Operations

Location (Waterways):

- Yes Zone 1: North Branch and North Shore Channel, Kinzie Street to Main Street
- Yes Zone 2: Chicago River and South Branch of the Chicago River, CRCW to Amtrak
- No Zone 3: South Branch Chicago River and South Fork of the SBCR, Amtrak to RAPS
- No Zone 4: Chicago Sanitary & Ship Canal, Damen Avenue to Cal-Sag Junction
- No Zone 5: Cal-Sag Channel and Little Calumet River, Bishop Ford to Cal-Sag Junction
- No Other Zone:

1.00 Est. Amt. of Debris from Routine Operations (Cubic Yards)
 (Note: one garbage bag = 50 gallons = 6.0 cubic feet = 0.25 cubic yards)



Special Operations (CSO Events)

Location (Waterways):

- A. Storm Number (If available at the time of Call out, or TBD and written in after event)
- B. All Clear Issued at: Date and Time (Call Systems Dispatcher at get official all clear)
- C. Start Time Date and Time (Must be within 24 hours of the all clear)
- D. Justification for delayed start if not within 24 hours of the all clear:

Mechanical failure: No	Unsafe conditions: No	Other: No
Fog: No	Limited Visibility: No	
Ice: No	Lightning: No	
Equipment icing: No	High Flow: No	
High Wind: No	Darkness: No	

E. Additional Comments:

Est. Amt. of Debris from Special Operations (Cubic Yards): 0.00
 (Note: one garbage bag = 50 gallons = 6.0 cubic feet = 0.25 cubic yards)

Description and Possible Source

Debris Type

Cans: Yes	Logs: Yes	Clothing/Apparel: No
Glass Bottles: Yes	Wood: No	Sporting Goods: No
Tree: Yes	Milk Crate: No	Rubber Material: No
Styrofoam: Yes	Condoms: No	Food: No
Plastic: Yes	Sanitary Napkin: No	Fish: No
Cardboard: Yes	Paper: Yes	
Other 1:	Other 5:	
Other 2:	Other 6:	
Other 3:	Other 7:	
Other 4:	Other 8:	

Floatable Log FL2022-1268

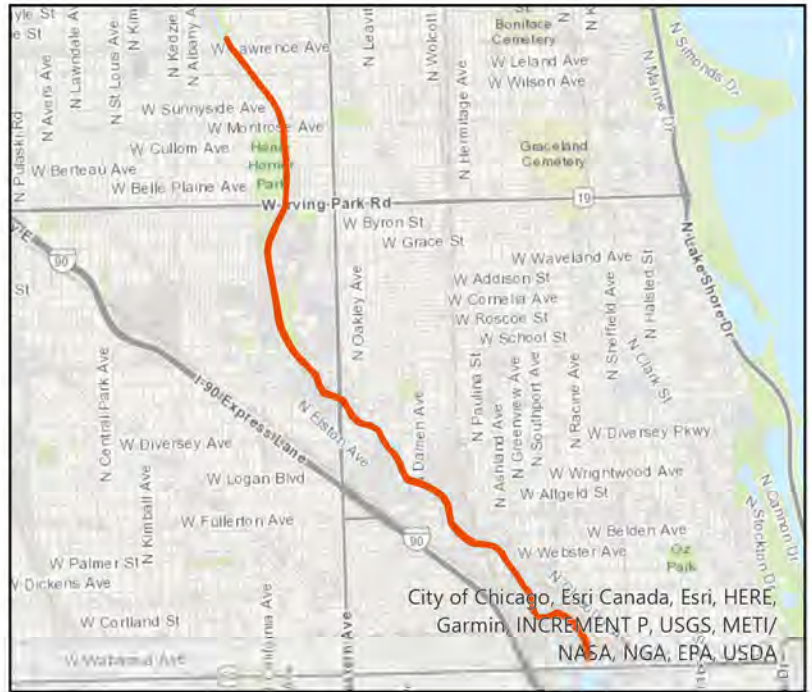
Pilot: camposm@mwrld Date: 8/12/2022
 Boat: Debris Boat 1 (DB1) # of Pilots: 1
 # of Hoisters: 1 # of MLAS: 2

Routine Operations

Location (Waterways):

- Yes Zone 1: North Branch and North Shore Channel, Kinzie Street to Main Street
- No Zone 2: Chicago River and South Branch of the Chicago River, CRCW to Amtrak
- No Zone 3: South Branch Chicago River and South Fork of the SBCR, Amtrak to RAPS
- No Zone 4: Chicago Sanitary & Ship Canal, Damen Avenue to Cal-Sag Junction
- No Zone 5: Cal-Sag Channel and Little Calumet River, Bishop Ford to Cal-Sag Junction
- No Other Zone:

25.0 Est. Amt. of Debris from Routine Operations (Cubic Yards)
 (Note: one garbage bag = 50 gallons = 6.0 cubic feet = 0.25 cubic yards)



Special Operations (CSO Events)

Location (Waterways):

- A. Storm Number (If available at the time of Call out, or TBD and written in after event)
- B. All Clear Issued at: Date and Time (Call Systems Dispatcher at get official all clear)
- C. Start Time Date and Time (Must be within 24 hours of the all clear)
- D. Justification for delayed start if not within 24 hours of the all clear:

Mechanical failure: No	Unsafe conditions: No	
Fog: No	Limited Visibility: No	
Ice: No	Lightning: No	Other: No
Equipment icing: No	High Flow: No	
High Wind: No	Darkness: No	

E. Additional Comments:

Est. Amt. of Debris from Special Operations (Cubic Yards): 0.00
 (Note: one garbage bag = 50 gallons = 6.0 cubic feet = 0.25 cubic yards)

Description and Possible Source

Debris Type

Cans: No	Logs: Yes	Clothing/Apparel: No
Glass Bottles: No	Wood: No	Sporting Goods: No
Tree: No	Milk Crate: No	Rubber Material: No
Styrofoam: No	Condoms: No	Food: No
Plastic: No	Sanitary Napkin: No	Fish: No
Cardboard: No	Paper: No	
Other 1:	Other 5:	
Other 2:	Other 6:	
Other 3:	Other 7:	
Other 4:	Other 8:	

Floatable Log FL2022-1269

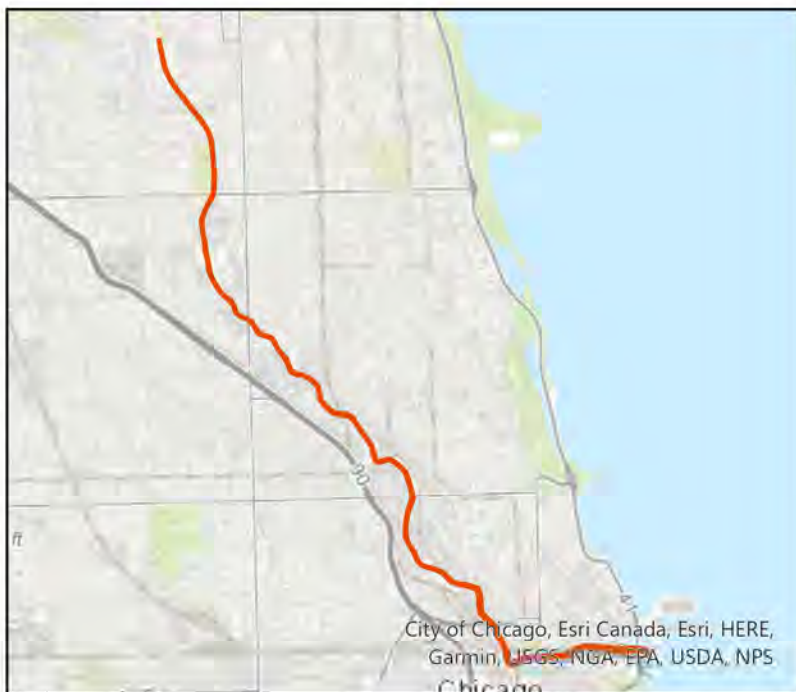
Pilot: vonheimburgk.mwrld Date: 8/14/2022
Boat: Pontoon Boat 3 (PB3) # of Pilots: 1
of Hoisters: 0 # of MLAS: 1

Routine Operations

Location (Waterways):

- Yes Zone 1: North Branch and North Shore Channel, Kinzie Street to Main Street
- Yes Zone 2: Chicago River and South Branch of the Chicago River, CRCW to Amtrak
- No Zone 3: South Branch Chicago River and South Fork of the SBCR, Amtrak to RAPS
- No Zone 4: Chicago Sanitary & Ship Canal, Damen Avenue to Cal-Sag Junction
- No Zone 5: Cal-Sag Channel and Little Calumet River, Bishop Ford to Cal-Sag Junction
- No Other Zone:

0.50 Est. Amt. of Debris from Routine Operations (Cubic Yards)
(Note: one garbage bag = 50 gallons = 6.0 cubic feet = 0.25 cubic yards)



Special Operations (CSO Events)

Location (Waterways):

- A. Storm Number (If available at the time of Call out, or TBD and written in after event)
- B. All Clear Issued at: Date and Time (Call Systems Dispatcher at get official all clear)
- C. Start Time Date and Time (Must be within 24 hours of the all clear)
- D. Justification for delayed start if not within 24 hours of the all clear:

Mechanical failure: No	Unsafe conditions: No	
Fog: No	Limited Visibility: No	
Ice: No	Lightning: No	Other: No
Equipment icing: No	High Flow: No	
High Wind: No	Darkness: No	

E. Additional Comments:

Est. Amt. of Debris from Special Operations (Cubic Yards): 0.00
(Note: one garbage bag = 50 gallons = 6.0 cubic feet = 0.25 cubic yards)

Description and Possible Source

Debris Type

Cans: Yes	Logs: Yes	Clothing/Apparel: No
Glass Bottles: No	Wood: No	Sporting Goods: No
Tree: Yes	Milk Crate: No	Rubber Material: Yes
Styrofoam: Yes	Condoms: No	Food: No
Plastic: Yes	Sanitary Napkin: No	Fish: No
Cardboard: No	Paper: Yes	
Other 1: Bicycle	Other 5:	
Other 2: 1930's era wheel-chair.	Other 6:	
Other 3:	Other 7:	
Other 4:	Other 8:	

Floatable Log FL2022-1273

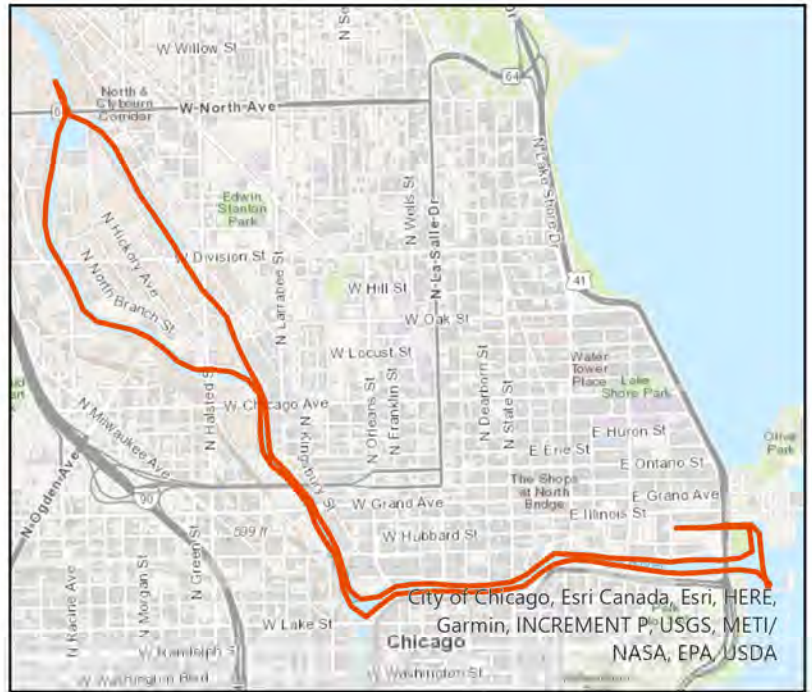
Pilot: camposm@mwrd Date: 8/16/2022
 Boat: Skimmer Boat 1 (SB1) # of Pilots: 2
 # of Hoisters: 0 # of MLAS: 1

Routine Operations

Location (Waterways):

- Yes Zone 1: North Branch and North Shore Channel, Kinzie Street to Main Street
- Yes Zone 2: Chicago River and South Branch of the Chicago River, CRCW to Amtrak
- No Zone 3: South Branch Chicago River and South Fork of the SBCR, Amtrak to RAPS
- No Zone 4: Chicago Sanitary & Ship Canal, Damen Avenue to Cal-Sag Junction
- No Zone 5: Cal-Sag Channel and Little Calumet River, Bishop Ford to Cal-Sag Junction
- No Other Zone:

0.25 Est. Amt. of Debris from Routine Operations (Cubic Yards)
 (Note: one garbage bag = 50 gallons = 6.0 cubic feet = 0.25 cubic yards)



Special Operations (CSO Events)

Location (Waterways):

- A. Storm Number (If available at the time of Call out, or TBD and written in after event)
- B. All Clear Issued at: Date and Time (Call Systems Dispatcher at get official all clear)
- C. Start Time Date and Time (Must be within 24 hours of the all clear)
- D. Justification for delayed start if not within 24 hours of the all clear:

Mechanical failure: No	Unsafe conditions: No	
Fog: No	Limited Visibility: No	
Ice: No	Lightning: No	Other: No
Equipment icing: No	High Flow: No	
High Wind: No	Darkness: No	

E. Additional Comments:

Est. Amt. of Debris from Special Operations (Cubic Yards): 0.00
 (Note: one garbage bag = 50 gallons = 6.0 cubic feet = 0.25 cubic yards)

Description and Possible Source

Debris Type

Cans: Yes	Logs: No	Clothing/Apparel: No
Glass Bottles: Yes	Wood: No	Sporting Goods: No
Tree: Yes	Milk Crate: No	Rubber Material: No
Styrofoam: Yes	Condoms: No	Food: No
Plastic: Yes	Sanitary Napkin: No	Fish: No
Cardboard: No	Paper: No	
Other 1:	Other 5:	
Other 2:	Other 6:	
Other 3:	Other 7:	
Other 4:	Other 8:	

Floatable Log FL2022-1275

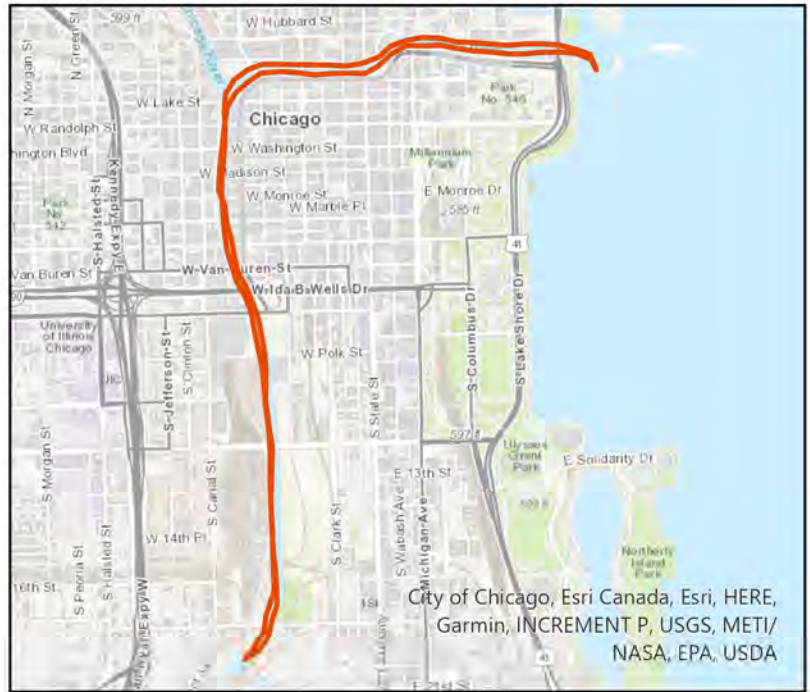
Pilot: camposm@mwrđ Date: 8/17/2022
 Boat: Skimmer Boat 1 (SB1) # of Pilots: 2
 # of Hoisters: 0 # of MLAS: 1

Routine Operations

Location (Waterways):

- No Zone 1: North Branch and North Shore Channel, Kinzie Street to Main Street
- Yes Zone 2: Chicago River and South Branch of the Chicago River, CRCW to Amtrak
- No Zone 3: South Branch Chicago River and South Fork of the SBCR, Amtrak to RAPS
- No Zone 4: Chicago Sanitary & Ship Canal, Damen Avenue to Cal-Sag Junction
- No Zone 5: Cal-Sag Channel and Little Calumet River, Bishop Ford to Cal-Sag Junction
- No Other Zone:

0.25 Est. Amt. of Debris from Routine Operations (Cubic Yards)
 (Note: one garbage bag = 50 gallons = 6.0 cubic feet = 0.25 cubic yards)



Special Operations (CSO Events)

Location (Waterways):

- A. Storm Number (If available at the time of Call out, or TBD and written in after event)
- B. All Clear Issued at: Date and Time (Call Systems Dispatcher at get official all clear)
- C. Start Time Date and Time (Must be within 24 hours of the all clear)
- D. Justification for delayed start if not within 24 hours of the all clear:

Mechanical failure: No	Unsafe conditions: No	
Fog: No	Limited Visibility: No	
Ice: No	Lightning: No	Other: No
Equipment icing: No	High Flow: No	
High Wind: No	Darkness: No	

E. Additional Comments:

Est. Amt. of Debris from Special Operations (Cubic Yards): 0.00
 (Note: one garbage bag = 50 gallons = 6.0 cubic feet = 0.25 cubic yards)

Description and Possible Source

Debris Type

Cans: No	Logs: No	Clothing/Apparel: No
Glass Bottles: No	Wood: No	Sporting Goods: No
Tree: Yes	Milk Crate: Yes	Rubber Material: No
Styrofoam: No	Condoms: No	Food: No
Plastic: Yes	Sanitary Napkin: No	Fish: No
Cardboard: No	Paper: No	
Other 1:	Other 5:	
Other 2:	Other 6:	
Other 3:	Other 7:	
Other 4:	Other 8:	

Floatable Log FL2022-1277

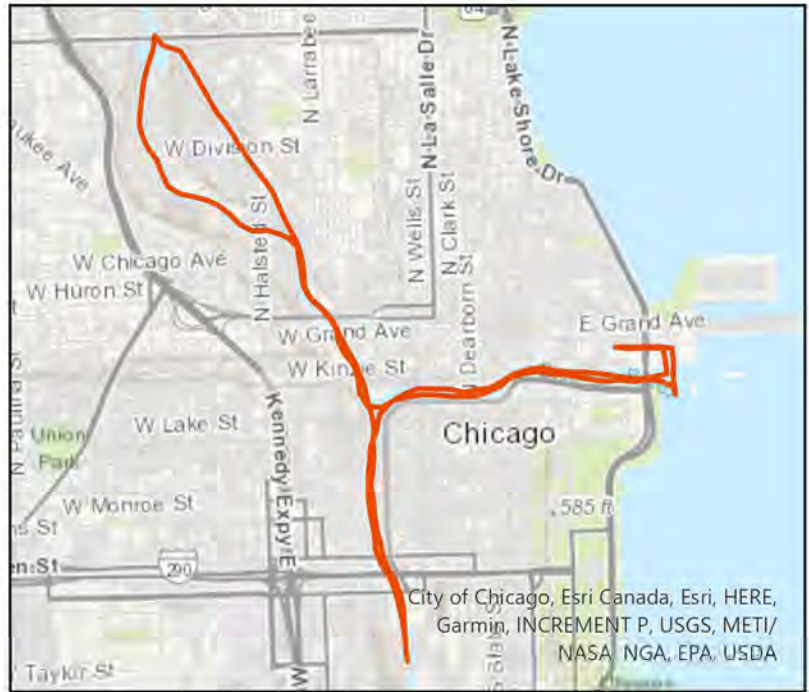
Pilot: vonheimburgk.mwrđ Date: 8/18/2022
 Boat: Skimmer Boat 2 (SB2) # of Pilots: 1
 # of Hoisters: 0 # of MLAS: 1

Routine Operations

Location (Waterways):

- Yes Zone 1: North Branch and North Shore Channel, Kinzie Street to Main Street
- Yes Zone 2: Chicago River and South Branch of the Chicago River, CRCW to Amtrak
- No Zone 3: South Branch Chicago River and South Fork of the SBCR, Amtrak to RAPS
- No Zone 4: Chicago Sanitary & Ship Canal, Damen Avenue to Cal-Sag Junction
- No Zone 5: Cal-Sag Channel and Little Calumet River, Bishop Ford to Cal-Sag Junction
- No Other Zone:

0.25 Est. Amt. of Debris from Routine Operations (Cubic Yards)
 (Note: one garbage bag = 50 gallons = 6.0 cubic feet = 0.25 cubic yards)



Special Operations (CSO Events)

Location (Waterways):

- A. Storm Number (If available at the time of Call out, or TBD and written in after event)
- B. All Clear Issued at: Date and Time (Call Systems Dispatcher at get official all clear)
- C. Start Time Date and Time (Must be within 24 hours of the all clear)
- D. Justification for delayed start if not within 24 hours of the all clear:
 - Mechanical failure: No Unsafe conditions: No
 - Fog: No Limited Visibility: No
 - Ice: No Lightning: No Other: No
 - Equipment icing: No High Flow: No
 - High Wind: No Darkness: No

E. Additional Comments:

Est. Amt. of Debris from Special Operations (Cubic Yards): 0.00
 (Note: one garbage bag = 50 gallons = 6.0 cubic feet = 0.25 cubic yards)

Description and Possible Source

Debris Type

- | | | |
|--------------------|---------------------|----------------------|
| Cans: Yes | Logs: Yes | Clothing/Apparel: No |
| Glass Bottles: Yes | Wood: No | Sporting Goods: No |
| Tree: Yes | Milk Crate: No | Rubber Material: Yes |
| Styrofoam: Yes | Condoms: Yes | Food: Yes |
| Plastic: Yes | Sanitary Napkin: No | Fish: No |
| Cardboard: No | Paper: Yes | |
| Other 1: | Other 5: | |
| Other 2: | Other 6: | |
| Other 3: | Other 7: | |
| Other 4: | Other 8: | |

Floatable Log FL2022-1278

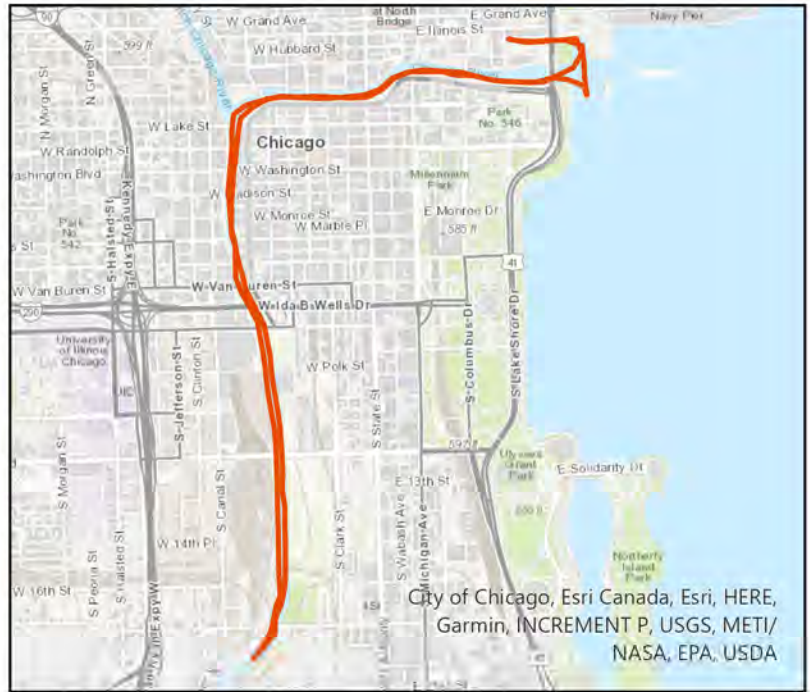
Pilot: vonheimburgk.mwrdr Date: 8/19/2022
 Boat: Skimmer Boat 2 (SB2) # of Pilots: 1
 # of Hoisters: 0 # of MLAS: 1

Routine Operations

Location (Waterways):

- No Zone 1: North Branch and North Shore Channel, Kinzie Street to Main Street
- Yes Zone 2: Chicago River and South Branch of the Chicago River, CRCW to Amtrak
- No Zone 3: South Branch Chicago River and South Fork of the SBCR, Amtrak to RAPS
- No Zone 4: Chicago Sanitary & Ship Canal, Damen Avenue to Cal-Sag Junction
- No Zone 5: Cal-Sag Channel and Little Calumet River, Bishop Ford to Cal-Sag Junction
- No Other Zone:

1.50 Est. Amt. of Debris from Routine Operations (Cubic Yards)
 (Note: one garbage bag = 50 gallons = 6.0 cubic feet = 0.25 cubic yards)



Special Operations (CSO Events)

Location (Waterways):

- A. Storm Number (If available at the time of Call out, or TBD and written in after event)
- B. All Clear Issued at: Date and Time (Call Systems Dispatcher at get official all clear)
- C. Start Time Date and Time (Must be within 24 hours of the all clear)
- D. Justification for delayed start if not within 24 hours of the all clear:

Mechanical failure: No	Unsafe conditions: No	
Fog: No	Limited Visibility: No	
Ice: No	Lightning: No	Other: No
Equipment icing: No	High Flow: No	
High Wind: No	Darkness: No	

E. Additional Comments:

Est. Amt. of Debris from Special Operations (Cubic Yards): 0.00
 (Note: one garbage bag = 50 gallons = 6.0 cubic feet = 0.25 cubic yards)

Description and Possible Source

Debris Type

Cans: Yes	Logs: No	Clothing/Apparel: No
Glass Bottles: Yes	Wood: No	Sporting Goods: No
Tree: Yes	Milk Crate: No	Rubber Material: Yes
Styrofoam: Yes	Condoms: Yes	Food: Yes
Plastic: Yes	Sanitary Napkin: Yes	Fish: No
Cardboard: No	Paper: Yes	
Other 1:	Other 5:	
Other 2:	Other 6:	
Other 3:	Other 7:	
Other 4:	Other 8:	

Floatable Log FL2022-1279

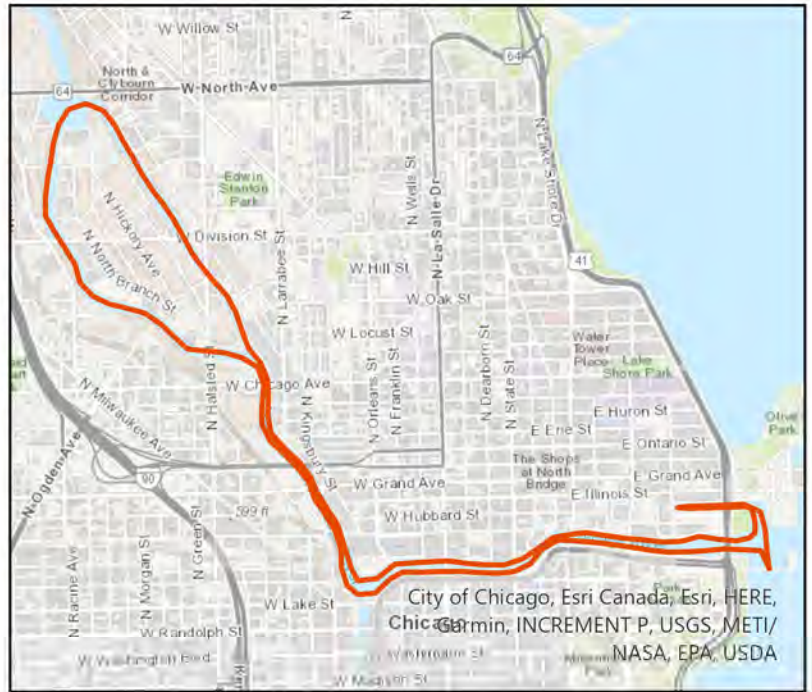
Pilot: camposm@mwrd Date: 8/19/2022
 Boat: Skimmer Boat 1 (SB1) # of Pilots: 1
 # of Hoisters: 0 # of MLAS: 1

Routine Operations

Location (Waterways):

- Yes Zone 1: North Branch and North Shore Channel, Kinzie Street to Main Street
- Yes Zone 2: Chicago River and South Branch of the Chicago River, CRCW to Amtrak
- No Zone 3: South Branch Chicago River and South Fork of the SBCR, Amtrak to RAPS
- No Zone 4: Chicago Sanitary & Ship Canal, Damen Avenue to Cal-Sag Junction
- No Zone 5: Cal-Sag Channel and Little Calumet River, Bishop Ford to Cal-Sag Junction
- No Other Zone:

0.25 Est. Amt. of Debris from Routine Operations (Cubic Yards)
 (Note: one garbage bag = 50 gallons = 6.0 cubic feet = 0.25 cubic yards)



Special Operations (CSO Events)

Location (Waterways):

- A. Storm Number (If available at the time of Call out, or TBD and written in after event)
- B. All Clear Issued at: Date and Time (Call Systems Dispatcher at get official all clear)
- C. Start Time Date and Time (Must be within 24 hours of the all clear)
- D. Justification for delayed start if not within 24 hours of the all clear:

Mechanical failure: No	Unsafe conditions: No	
Fog: No	Limited Visibility: No	
Ice: No	Lightning: No	Other: No
Equipment icing: No	High Flow: No	
High Wind: No	Darkness: No	

E. Additional Comments:

Est. Amt. of Debris from Special Operations (Cubic Yards): 0.00
 (Note: one garbage bag = 50 gallons = 6.0 cubic feet = 0.25 cubic yards)

Description and Possible Source

Debris Type

Cans: Yes	Logs: No	Clothing/Apparel: No
Glass Bottles: Yes	Wood: No	Sporting Goods: No
Tree: Yes	Milk Crate: No	Rubber Material: No
Styrofoam: Yes	Condoms: No	Food: No
Plastic: Yes	Sanitary Napkin: No	Fish: No
Cardboard: No	Paper: No	
Other 1:	Other 5:	
Other 2:	Other 6:	
Other 3:	Other 7:	
Other 4:	Other 8:	

Floatable Log FL2022-1281

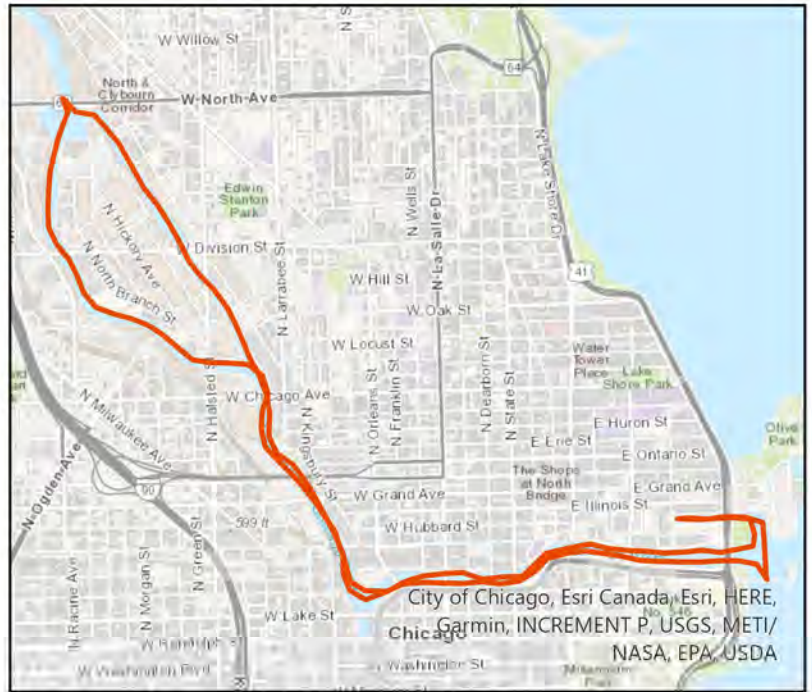
Pilot: vonheimburgk.mwrdr Date: 8/22/2022
 Boat: Skimmer Boat 2 (SB2) # of Pilots: 1
 # of Hoisters: 0 # of MLAS: 1

Routine Operations

Location (Waterways):

- Yes Zone 1: North Branch and North Shore Channel, Kinzie Street to Main Street
- Yes Zone 2: Chicago River and South Branch of the Chicago River, CRCW to Amtrak
- No Zone 3: South Branch Chicago River and South Fork of the SBCR, Amtrak to RAPS
- No Zone 4: Chicago Sanitary & Ship Canal, Damen Avenue to Cal-Sag Junction
- No Zone 5: Cal-Sag Channel and Little Calumet River, Bishop Ford to Cal-Sag Junction
- No Other Zone:

0.25 Est. Amt. of Debris from Routine Operations (Cubic Yards)
 (Note: one garbage bag = 50 gallons = 6.0 cubic feet = 0.25 cubic yards)



Special Operations (CSO Events)

Location (Waterways):

- A. Storm Number (If available at the time of Call out, or TBD and written in after event)
- B. All Clear Issued at: Date and Time (Call Systems Dispatcher at get official all clear)
- C. Start Time Date and Time (Must be within 24 hours of the all clear)
- D. Justification for delayed start if not within 24 hours of the all clear:

Mechanical failure: No	Unsafe conditions: No	
Fog: No	Limited Visibility: No	
Ice: No	Lightning: No	Other: No
Equipment icing: No	High Flow: No	
High Wind: No	Darkness: No	

E. Additional Comments:

Est. Amt. of Debris from Special Operations (Cubic Yards): 0.00
 (Note: one garbage bag = 50 gallons = 6.0 cubic feet = 0.25 cubic yards)

Description and Possible Source

Debris Type

Cans: Yes	Logs: Yes	Clothing/Apparel: No
Glass Bottles: No	Wood: No	Sporting Goods: No
Tree: Yes	Milk Crate: No	Rubber Material: Yes
Styrofoam: Yes	Condoms: Yes	Food: Yes
Plastic: Yes	Sanitary Napkin: Yes	Fish: No
Cardboard: No	Paper: Yes	

Other 1: Tied-off forked tree at lifted railroad bridge. Other 5:
 Other 2: Other 6:
 Other 3: Other 7:
 Other 4: Other 8:

Floatable Log FL2022-1280

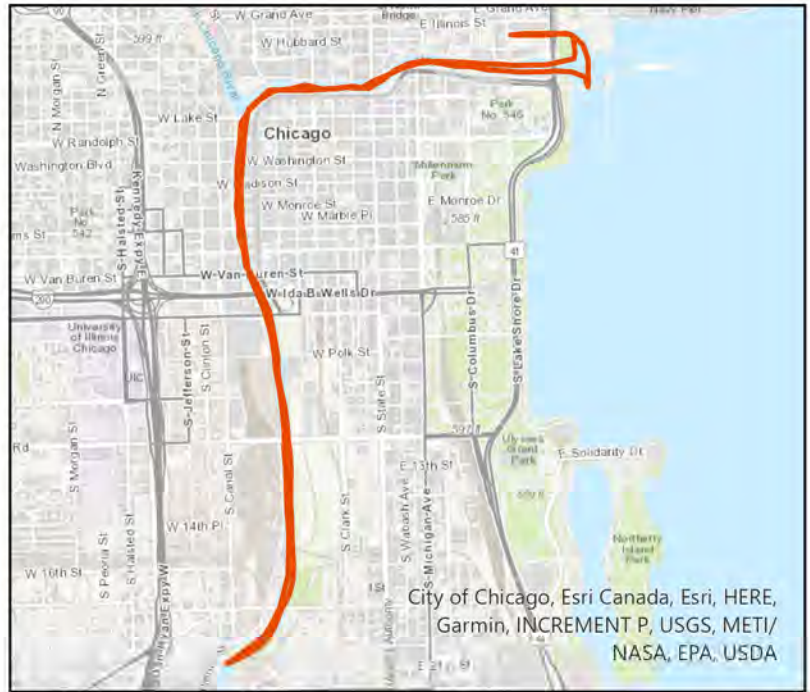
Pilot: parnells.mwrd Date: 8/22/2022
 Boat: Skimmer Boat 1 (SB1) # of Pilots: 1
 # of Hoisters: 0 # of MLAS: 1

Routine Operations

Location (Waterways):

- No Zone 1: North Branch and North Shore Channel, Kinzie Street to Main Street
- Yes Zone 2: Chicago River and South Branch of the Chicago River, CRCW to Amtrak
- No Zone 3: South Branch Chicago River and South Fork of the SBCR, Amtrak to RAPS
- No Zone 4: Chicago Sanitary & Ship Canal, Damen Avenue to Cal-Sag Junction
- No Zone 5: Cal-Sag Channel and Little Calumet River, Bishop Ford to Cal-Sag Junction
- No Other Zone:

2.00 Est. Amt. of Debris from Routine Operations (Cubic Yards)
 (Note: one garbage bag = 50 gallons = 6.0 cubic feet = 0.25 cubic yards)



Special Operations (CSO Events)

Location (Waterways):

- A. Storm Number (If available at the time of Call out, or TBD and written in after event)
- B. All Clear Issued at: Date and Time (Call Systems Dispatcher at get official all clear)
- C. Start Time Date and Time (Must be within 24 hours of the all clear)
- D. Justification for delayed start if not within 24 hours of the all clear:

Mechanical failure: No	Unsafe conditions: No	
Fog: No	Limited Visibility: No	
Ice: No	Lightning: No	Other: No
Equipment icing: No	High Flow: No	
High Wind: No	Darkness: No	

E. Additional Comments:

Est. Amt. of Debris from Special Operations (Cubic Yards): 0.00
 (Note: one garbage bag = 50 gallons = 6.0 cubic feet = 0.25 cubic yards)

Description and Possible Source

Debris Type

Cans: Yes	Logs: No	Clothing/Apparel: Yes
Glass Bottles: Yes	Wood: No	Sporting Goods: No
Tree: Yes	Milk Crate: No	Rubber Material: No
Styrofoam: Yes	Condoms: Yes	Food: No
Plastic: Yes	Sanitary Napkin: Yes	Fish: No
Cardboard: No	Paper: Yes	
Other 1:	Other 5:	
Other 2:	Other 6:	
Other 3:	Other 7:	
Other 4:	Other 8:	

Floatable Log FL2022-1283

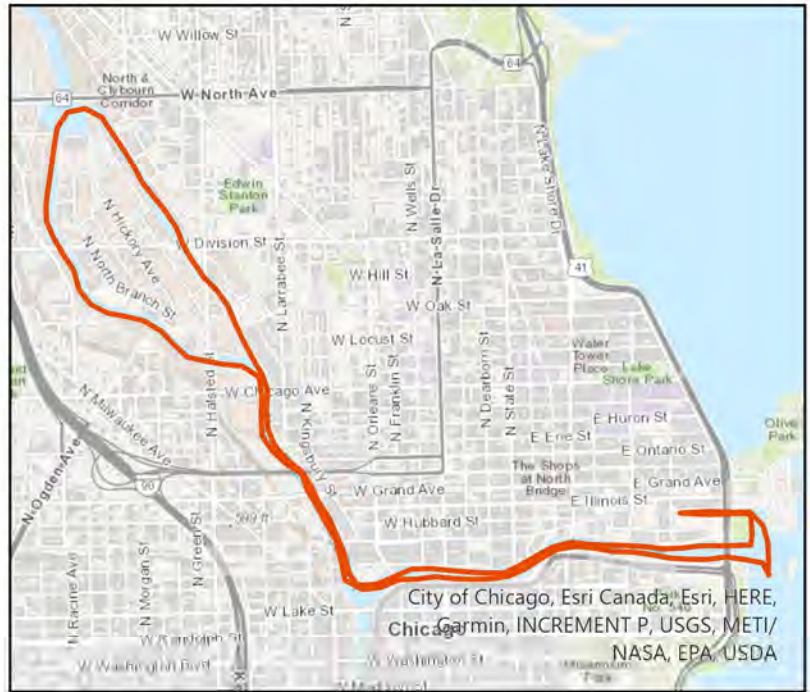
Pilot: parnell.mwrld Date: 8/23/2022
 Boat: Skimmer Boat 1 (SB1) # of Pilots: 1
 # of Hoisters: 0 # of MLAS: 1

Routine Operations

Location (Waterways):

- Yes Zone 1: North Branch and North Shore Channel, Kinzie Street to Main Street
- Yes Zone 2: Chicago River and South Branch of the Chicago River, CRCW to Amtrak
- No Zone 3: South Branch Chicago River and South Fork of the SBCR, Amtrak to RAPS
- No Zone 4: Chicago Sanitary & Ship Canal, Damen Avenue to Cal-Sag Junction
- No Zone 5: Cal-Sag Channel and Little Calumet River, Bishop Ford to Cal-Sag Junction
- No Other Zone:

0.25 Est. Amt. of Debris from Routine Operations (Cubic Yards)
 (Note: one garbage bag = 50 gallons = 6.0 cubic feet = 0.25 cubic yards)



Special Operations (CSO Events)

Location (Waterways):

- A. Storm Number (If available at the time of Call out, or TBD and written in after event)
- B. All Clear Issued at: Date and Time (Call Systems Dispatcher at get official all clear)
- C. Start Time Date and Time (Must be within 24 hours of the all clear)
- D. Justification for delayed start if not within 24 hours of the all clear:

Mechanical failure: No	Unsafe conditions: No	
Fog: No	Limited Visibility: No	
Ice: No	Lightning: No	Other: No
Equipment icing: No	High Flow: No	
High Wind: No	Darkness: No	

E. Additional Comments:

Est. Amt. of Debris from Special Operations (Cubic Yards): 0.00
 (Note: one garbage bag = 50 gallons = 6.0 cubic feet = 0.25 cubic yards)

Description and Possible Source

Debris Type

Cans: Yes	Logs: No	Clothing/Apparel: Yes
Glass Bottles: Yes	Wood: No	Sporting Goods: No
Tree: Yes	Milk Crate: No	Rubber Material: No
Styrofoam: Yes	Condoms: Yes	Food: No
Plastic: Yes	Sanitary Napkin: Yes	Fish: No
Cardboard: No	Paper: Yes	
Other 1:	Other 5:	
Other 2:	Other 6:	
Other 3:	Other 7:	
Other 4:	Other 8:	

Floatable Log FL2022-1282

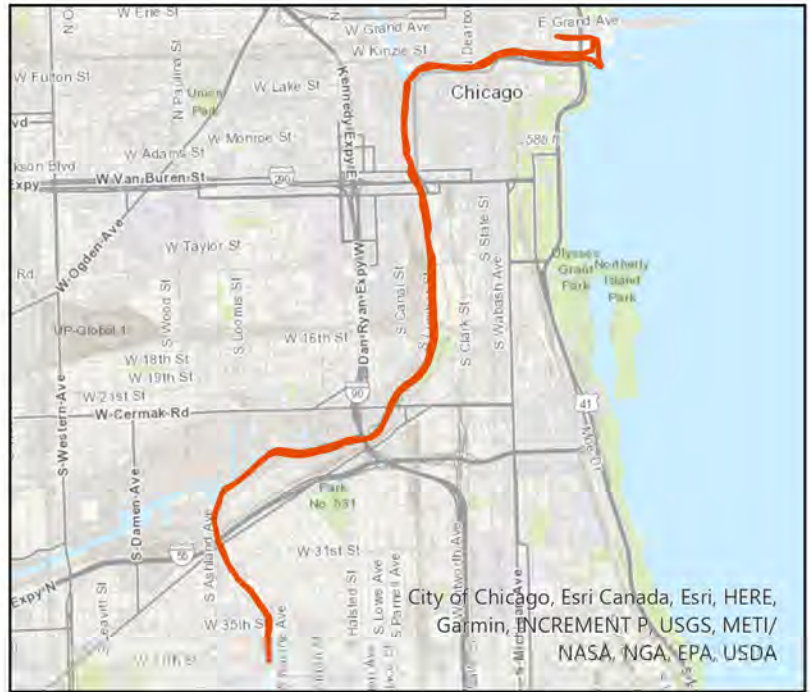
Pilot: vonheimburgk.mwrdr Date: 8/23/2022
 Boat: Skimmer Boat 2 (SB2) # of Pilots: 1
 # of Hoisters: 0 # of MLAS: 1

Routine Operations

Location (Waterways):

- No Zone 1: North Branch and North Shore Channel, Kinzie Street to Main Street
- Yes Zone 2: Chicago River and South Branch of the Chicago River, CRCW to Amtrak
- Yes Zone 3: South Branch Chicago River and South Fork of the SBCR, Amtrak to RAPS
- No Zone 4: Chicago Sanitary & Ship Canal, Damen Avenue to Cal-Sag Junction
- No Zone 5: Cal-Sag Channel and Little Calumet River, Bishop Ford to Cal-Sag Junction
- No Other Zone:

2.50 Est. Amt. of Debris from Routine Operations (Cubic Yards)
 (Note: one garbage bag = 50 gallons = 6.0 cubic feet = 0.25 cubic yards)



Special Operations (CSO Events)

Location (Waterways):

- A. Storm Number (If available at the time of Call out, or TBD and written in after event)
- B. All Clear Issued at: Date and Time (Call Systems Dispatcher at get official all clear)
- C. Start Time Date and Time (Must be within 24 hours of the all clear)
- D. Justification for delayed start if not within 24 hours of the all clear:
 - Mechanical failure: No Unsafe conditions: No
 - Fog: No Limited Visibility: No
 - Ice: No Lightning: No Other: No
 - Equipment icing: No High Flow: No
 - High Wind: No Darkness: No

E. Additional Comments:

Est. Amt. of Debris from Special Operations (Cubic Yards): 0.00
 (Note: one garbage bag = 50 gallons = 6.0 cubic feet = 0.25 cubic yards)

Description and Possible Source

Debris Type

- | | | |
|-------------------|----------------------|----------------------|
| Cans: Yes | Logs: No | Clothing/Apparel: No |
| Glass Bottles: No | Wood: No | Sporting Goods: Yes |
| Tree: Yes | Milk Crate: No | Rubber Material: Yes |
| Styrofoam: Yes | Condoms: Yes | Food: Yes |
| Plastic: Yes | Sanitary Napkin: Yes | Fish: No |
| Cardboard: No | Paper: Yes | |
-
- | | |
|---|----------|
| Other 1: 15' Railroad Tie (removed at Taylor) | Other 5: |
| Other 2: One large tree (removed at Taylor) | Other 6: |
| Other 3: | Other 7: |
| Other 4: | Other 8: |

Floatable Log FL2022-1287

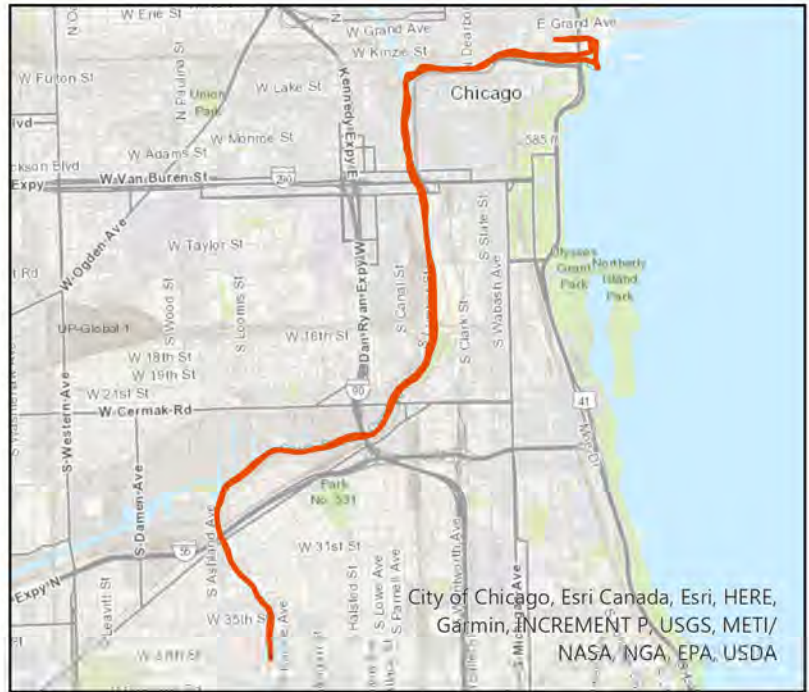
Pilot: vonheimburgk.mwrđ Date: 8/25/2022
 Boat: Skimmer Boat 2 (SB2) # of Pilots: 1
 # of Hoisters: 0 # of MLAS: 0

Routine Operations

Location (Waterways):

- No Zone 1: North Branch and North Shore Channel, Kinzie Street to Main Street
- Yes Zone 2: Chicago River and South Branch of the Chicago River, CRCW to Amtrak
- Yes Zone 3: South Branch Chicago River and South Fork of the SBCR, Amtrak to RAPS
- No Zone 4: Chicago Sanitary & Ship Canal, Damen Avenue to Cal-Sag Junction
- No Zone 5: Cal-Sag Channel and Little Calumet River, Bishop Ford to Cal-Sag Junction
- No Other Zone:

1.25 Est. Amt. of Debris from Routine Operations (Cubic Yards)
 (Note: one garbage bag = 50 gallons = 6.0 cubic feet = 0.25 cubic yards)



City of Chicago, Esri Canada, Esri, HERE, Garmin, INCREMENT P, USGS, METI/NASA, NGA, EPA, USDA

Special Operations (CSO Events)

Location (Waterways):

- A. Storm Number (If available at the time of Call out, or TBD and written in after event)
- B. All Clear Issued at: Date and Time (Call Systems Dispatcher at get official all clear)
- C. Start Time Date and Time (Must be within 24 hours of the all clear)
- D. Justification for delayed start if not within 24 hours of the all clear:
 - Mechanical failure: No Unsafe conditions: No
 - Fog: No Limited Visibility: No
 - Ice: No Lightning: No Other: No
 - Equipment icing: No High Flow: No
 - High Wind: No Darkness: No

E. Additional Comments:

Est. Amt. of Debris from Special Operations (Cubic Yards): 0.00
 (Note: one garbage bag = 50 gallons = 6.0 cubic feet = 0.25 cubic yards)

Description and Possible Source

Debris Type

- Cans: Yes Logs: No Clothing/Apparel: No
- Glass Bottles: No Wood: No Sporting Goods: Yes
- Tree: Yes Milk Crate: No Rubber Material: Yes
- Styrofoam: Yes Condoms: Yes Food: Yes
- Plastic: Yes Sanitary Napkin: Yes Fish: No
- Cardboard: No Paper: Yes
- Other 1: Other 5:
- Other 2: Other 6:
- Other 3: Other 7:
- Other 4: Other 8:

Floatable Log FL2022-1286

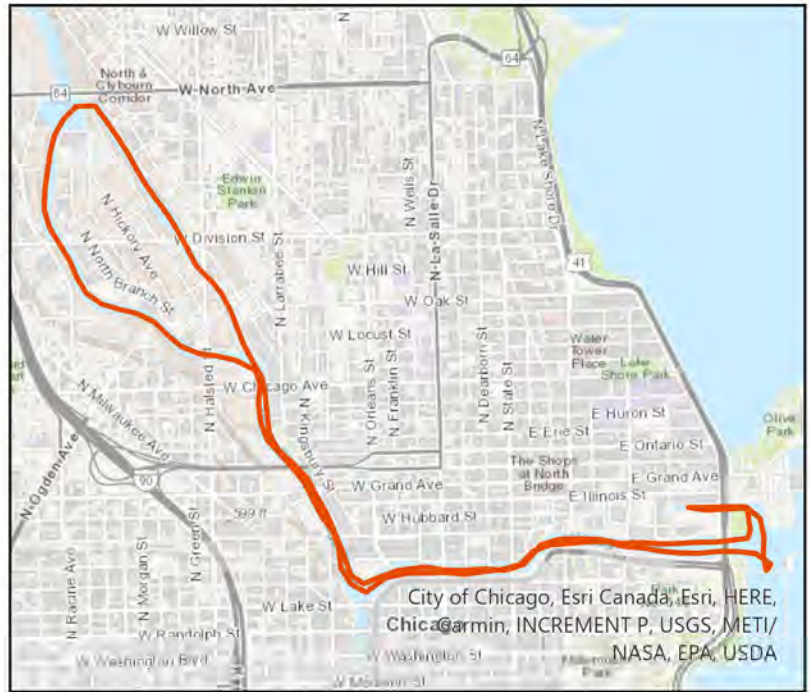
Pilot: parnell.mwr
 Date: 8/25/2022
 Boat: Skimmer Boat 1 (SB1) # of Pilots: 1
 # of Hoisters: 0 # of MLAS: 1

Routine Operations

Location (Waterways):

- Yes Zone 1: North Branch and North Shore Channel, Kinzie Street to Main Street
- Yes Zone 2: Chicago River and South Branch of the Chicago River, CRCW to Amtrak
- No Zone 3: South Branch Chicago River and South Fork of the SBCR, Amtrak to RAPS
- No Zone 4: Chicago Sanitary & Ship Canal, Damen Avenue to Cal-Sag Junction
- No Zone 5: Cal-Sag Channel and Little Calumet River, Bishop Ford to Cal-Sag Junction
- No Other Zone:

0.25 Est. Amt. of Debris from Routine Operations (Cubic Yards)
 (Note: one garbage bag = 50 gallons = 6.0 cubic feet = 0.25 cubic yards)



Special Operations (CSO Events)

Location (Waterways):

- A. Storm Number (If available at the time of Call out, or TBD and written in after event)
- B. All Clear Issued at: Date and Time (Call Systems Dispatcher at get official all clear)
- C. Start Time Date and Time (Must be within 24 hours of the all clear)
- D. Justification for delayed start if not within 24 hours of the all clear:

Mechanical failure: No	Unsafe conditions: No	
Fog: No	Limited Visibility: No	
Ice: No	Lightning: No	Other: No
Equipment icing: No	High Flow: No	
High Wind: No	Darkness: No	

E. Additional Comments:

Est. Amt. of Debris from Special Operations (Cubic Yards): 0.00
 (Note: one garbage bag = 50 gallons = 6.0 cubic feet = 0.25 cubic yards)

Description and Possible Source

Debris Type

Cans: Yes	Logs: No	Clothing/Apparel: Yes
Glass Bottles: Yes	Wood: No	Sporting Goods: No
Tree: Yes	Milk Crate: No	Rubber Material: No
Styrofoam: Yes	Condoms: Yes	Food: No
Plastic: Yes	Sanitary Napkin: Yes	Fish: No
Cardboard: No	Paper: Yes	
Other 1:	Other 5:	
Other 2:	Other 6:	
Other 3:	Other 7:	
Other 4:	Other 8:	

Floatable Log FL2022-1289

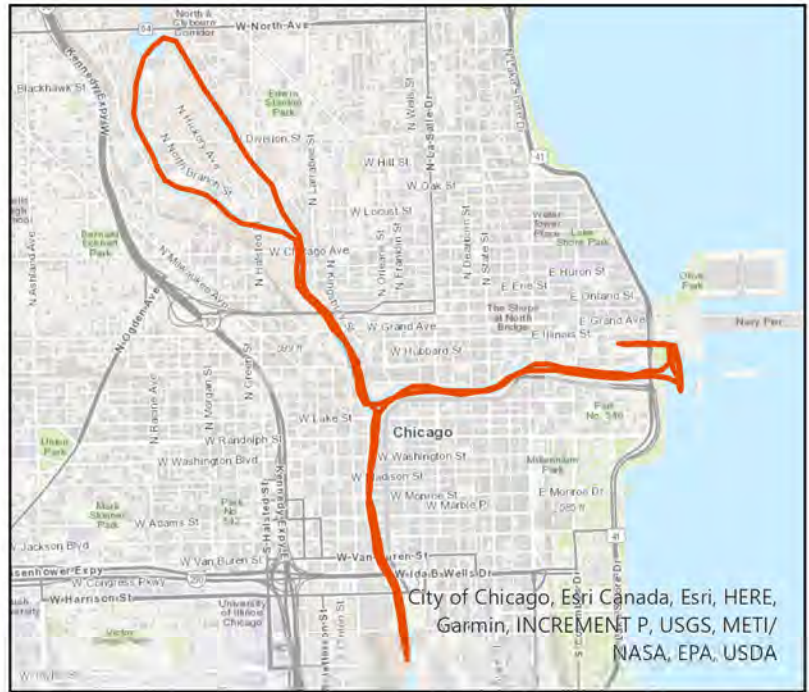
Pilot: vonheimburgk.mwrdr Date: 8/26/2022
 Boat: Skimmer Boat 2 (SB2) # of Pilots: 1
 # of Hoisters: 0 # of MLAS: 1

Routine Operations

Location (Waterways):

- Yes Zone 1: North Branch and North Shore Channel, Kinzie Street to Main Street
- Yes Zone 2: Chicago River and South Branch of the Chicago River, CRCW to Amtrak
- No Zone 3: South Branch Chicago River and South Fork of the SBCR, Amtrak to RAPS
- No Zone 4: Chicago Sanitary & Ship Canal, Damen Avenue to Cal-Sag Junction
- No Zone 5: Cal-Sag Channel and Little Calumet River, Bishop Ford to Cal-Sag Junction
- No Other Zone:

1.00 Est. Amt. of Debris from Routine Operations (Cubic Yards)
 (Note: one garbage bag = 50 gallons = 6.0 cubic feet = 0.25 cubic yards)



Special Operations (CSO Events)

Location (Waterways):

- A. Storm Number (If available at the time of Call out, or TBD and written in after event)
- B. All Clear Issued at: Date and Time (Call Systems Dispatcher at get official all clear)
- C. Start Time Date and Time (Must be within 24 hours of the all clear)
- D. Justification for delayed start if not within 24 hours of the all clear:
 - Mechanical failure: No Unsafe conditions: No
 - Fog: No Limited Visibility: No
 - Ice: No Lightning: No Other: No
 - Equipment icing: No High Flow: No
 - High Wind: No Darkness: No

E. Additional Comments:

Est. Amt. of Debris from Special Operations (Cubic Yards): 0.00
 (Note: one garbage bag = 50 gallons = 6.0 cubic feet = 0.25 cubic yards)

Description and Possible Source

Debris Type

- | | | |
|------------------------------|----------------------|----------------------|
| Cans: Yes | Logs: Yes | Clothing/Apparel: No |
| Glass Bottles: Yes | Wood: No | Sporting Goods: Yes |
| Tree: Yes | Milk Crate: No | Rubber Material: Yes |
| Styrofoam: Yes | Condoms: Yes | Food: Yes |
| Plastic: Yes | Sanitary Napkin: Yes | Fish: No |
| Cardboard: No | Paper: Yes | |
| Other 1: Deck wood (1.50 CY) | Other 5: | |
| Other 2: | Other 6: | |
| Other 3: | Other 7: | |
| Other 4: | Other 8: | |

Floatable Log FL2022-1288

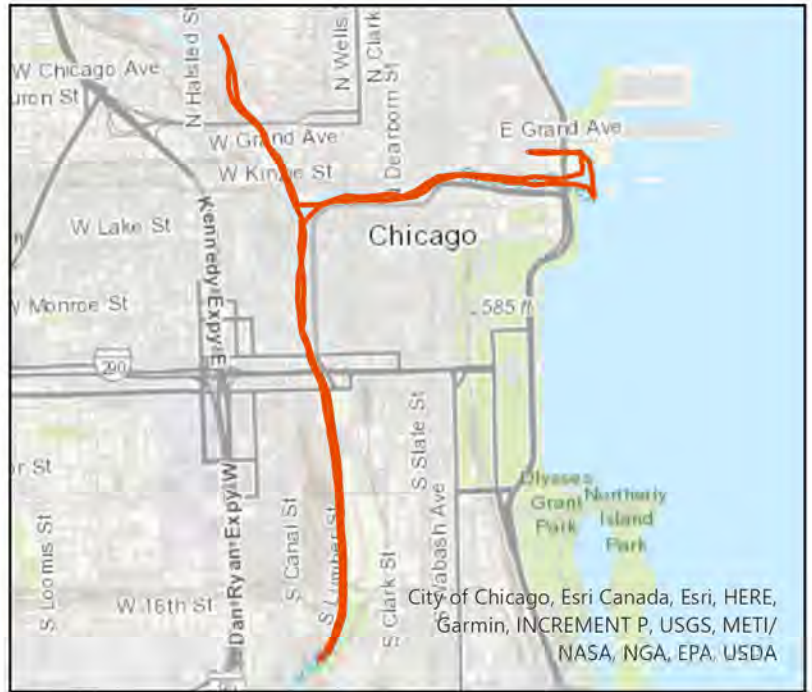
Pilot: parnell.mwr
 Date: 8/26/2022
 Boat: Skimmer Boat 1 (SB1) # of Pilots: 1
 # of Hoisters: 0 # of MLAS: 1

Routine Operations

Location (Waterways):

- No Zone 1: North Branch and North Shore Channel, Kinzie Street to Main Street
- Yes Zone 2: Chicago River and South Branch of the Chicago River, CRCW to Amtrak
- No Zone 3: South Branch Chicago River and South Fork of the SBCR, Amtrak to RAPS
- No Zone 4: Chicago Sanitary & Ship Canal, Damen Avenue to Cal-Sag Junction
- No Zone 5: Cal-Sag Channel and Little Calumet River, Bishop Ford to Cal-Sag Junction
- No Other Zone: First we were going towards north later, decided to go to south

2.00 Est. Amt. of Debris from Routine Operations (Cubic Yards)
 (Note: one garbage bag = 50 gallons = 6.0 cubic feet = 0.25 cubic yards)



Special Operations (CSO Events)

Location (Waterways):

- A. Storm Number (If available at the time of Call out, or TBD and written in after event)
- B. All Clear Issued at: Date and Time (Call Systems Dispatcher at get official all clear)
- C. Start Time Date and Time (Must be within 24 hours of the all clear)
- D. Justification for delayed start if not within 24 hours of the all clear:
 - Mechanical failure: No Unsafe conditions: No
 - Fog: No Limited Visibility: No
 - Ice: No Lightning: No Other: No
 - Equipment icing: No High Flow: No
 - High Wind: No Darkness: No

E. Additional Comments:

Est. Amt. of Debris from Special Operations (Cubic Yards): 0.00
 (Note: one garbage bag = 50 gallons = 6.0 cubic feet = 0.25 cubic yards)

Description and Possible Source

Debris Type

- | | | |
|--------------------|----------------------|-----------------------|
| Cans: Yes | Logs: No | Clothing/Apparel: Yes |
| Glass Bottles: Yes | Wood: No | Sporting Goods: No |
| Tree: Yes | Milk Crate: No | Rubber Material: Yes |
| Styrofoam: Yes | Condoms: Yes | Food: No |
| Plastic: Yes | Sanitary Napkin: Yes | Fish: No |
| Cardboard: No | Paper: Yes | |
| Other 1: | Other 5: | |
| Other 2: | Other 6: | |
| Other 3: | Other 7: | |
| Other 4: | Other 8: | |

Floatable Log FL2022-1291

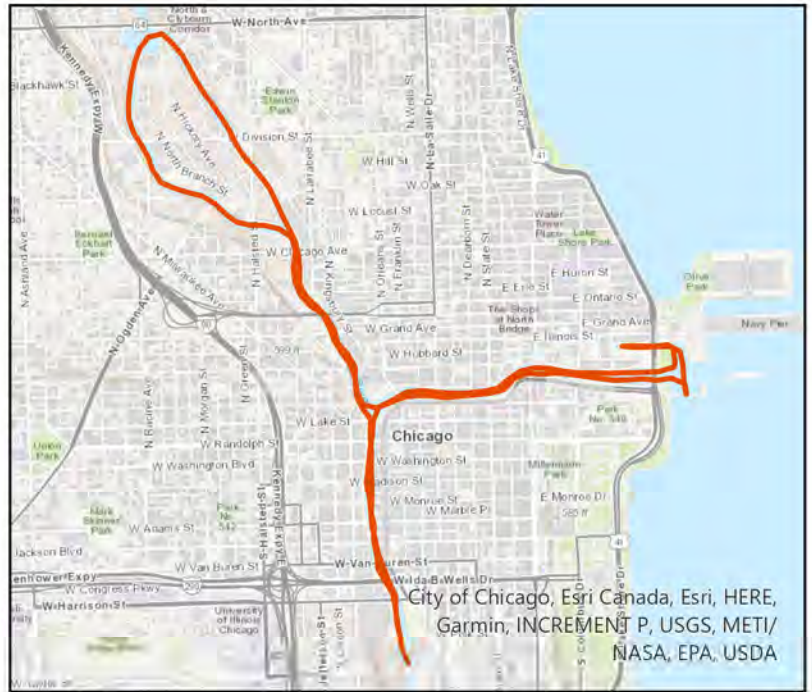
Pilot: parnells.mwrđ Date: 8/29/2022
 Boat: Skimmer Boat 1 (SB1) # of Pilots: 1
 # of Hoisters: 0 # of MLAS: 1

Routine Operations

Location (Waterways):

- Yes Zone 1: North Branch and North Shore Channel, Kinzie Street to Main Street
- Yes Zone 2: Chicago River and South Branch of the Chicago River, CRCW to Amtrak
- No Zone 3: South Branch Chicago River and South Fork of the SBCR, Amtrak to RAPS
- No Zone 4: Chicago Sanitary & Ship Canal, Damen Avenue to Cal-Sag Junction
- No Zone 5: Cal-Sag Channel and Little Calumet River, Bishop Ford to Cal-Sag Junction
- No Other Zone:

0.25 Est. Amt. of Debris from Routine Operations (Cubic Yards)
 (Note: one garbage bag = 50 gallons = 6.0 cubic feet = 0.25 cubic yards)



Special Operations (CSO Events)

Location (Waterways):

- A. Storm Number (If available at the time of Call out, or TBD and written in after event)
- B. All Clear Issued at: Date and Time (Call Systems Dispatcher at get official all clear)
- C. Start Time Date and Time (Must be within 24 hours of the all clear)
- D. Justification for delayed start if not within 24 hours of the all clear:
 - Mechanical failure: No Unsafe conditions: No
 - Fog: No Limited Visibility: No
 - Ice: No Lightning: No Other: No
 - Equipment icing: No High Flow: No
 - High Wind: No Darkness: No
- E. Additional Comments:

Est. Amt. of Debris from Special Operations (Cubic Yards): 0.00
 (Note: one garbage bag = 50 gallons = 6.0 cubic feet = 0.25 cubic yards)

Description and Possible Source

Debris Type

- | | | |
|----------------------|---------------------|----------------------|
| Cans: Yes | Logs: No | Clothing/Apparel: No |
| Glass Bottles: Yes | Wood: No | Sporting Goods: No |
| Tree: No | Milk Crate: No | Rubber Material: No |
| Styrofoam: Yes | Condoms: No | Food: No |
| Plastic: Yes | Sanitary Napkin: No | Fish: No |
| Cardboard: No | Paper: No | |
| Other 1: dog carcass | Other 5: | |
| Other 2: | Other 6: | |
| Other 3: | Other 7: | |
| Other 4: | Other 8: | |

Floatable Log FL2022-1292

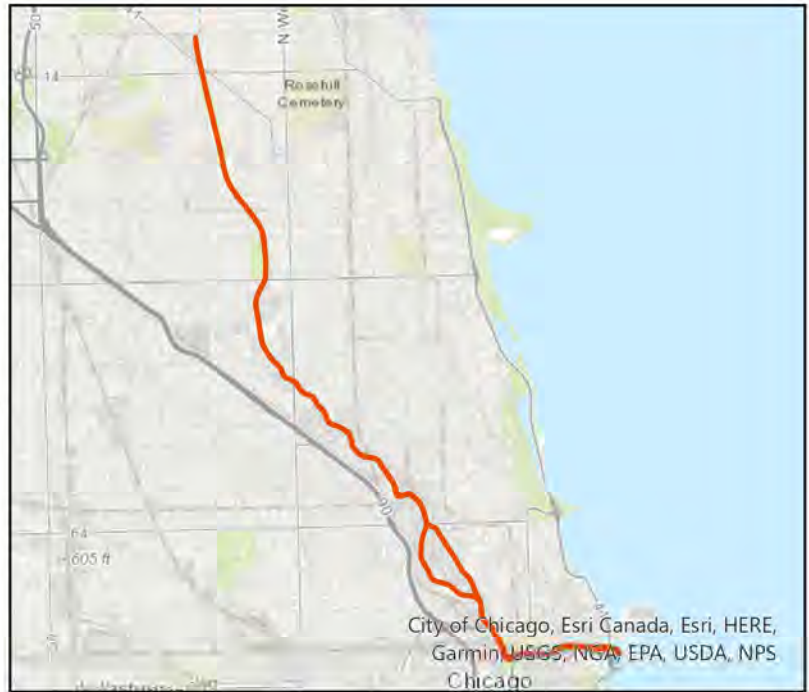
Pilot: vonheimburgk.mwrld Date: 8/30/2022
Boat: Pontoon Boat 3 (PB3) # of Pilots: 1
of Hoisters: 0 # of MLAS: 1

Routine Operations

Location (Waterways):

- Yes Zone 1: North Branch and North Shore Channel, Kinzie Street to Main Street
- Yes Zone 2: Chicago River and South Branch of the Chicago River, CRCW to Amtrak
- No Zone 3: South Branch Chicago River and South Fork of the SBCR, Amtrak to RAPS
- No Zone 4: Chicago Sanitary & Ship Canal, Damen Avenue to Cal-Sag Junction
- No Zone 5: Cal-Sag Channel and Little Calumet River, Bishop Ford to Cal-Sag Junction
- No Other Zone:

0.00 Est. Amt. of Debris from Routine Operations (Cubic Yards)
(Note: one garbage bag = 50 gallons = 6.0 cubic feet = 0.25 cubic yards)



Special Operations (CSO Events)

Location (Waterways):

- A. Storm Number (If available at the time of Call out, or TBD and written in after event)
- B. All Clear Issued at: Date and Time (Call Systems Dispatcher at get official all clear)
- C. Start Time Date and Time (Must be within 24 hours of the all clear)
- D. Justification for delayed start if not within 24 hours of the all clear:
 - Mechanical failure: No Unsafe conditions: No
 - Fog: No Limited Visibility: No
 - Ice: No Lightning: No Other: No
 - Equipment icing: No High Flow: No
 - High Wind: No Darkness: No

E. Additional Comments:

Est. Amt. of Debris from Special Operations (Cubic Yards): 0.00
(Note: one garbage bag = 50 gallons = 6.0 cubic feet = 0.25 cubic yards)

Description and Possible Source

Debris Type

- | | | |
|-------------------|---------------------|----------------------|
| Cans: No | Logs: No | Clothing/Apparel: No |
| Glass Bottles: No | Wood: No | Sporting Goods: No |
| Tree: No | Milk Crate: No | Rubber Material: No |
| Styrofoam: No | Condoms: No | Food: No |
| Plastic: No | Sanitary Napkin: No | Fish: No |
| Cardboard: No | Paper: No | |
| Other 1: | Other 5: | |
| Other 2: | Other 6: | |
| Other 3: | Other 7: | |
| Other 4: | Other 8: | |

Floatable Log FL2022-1293

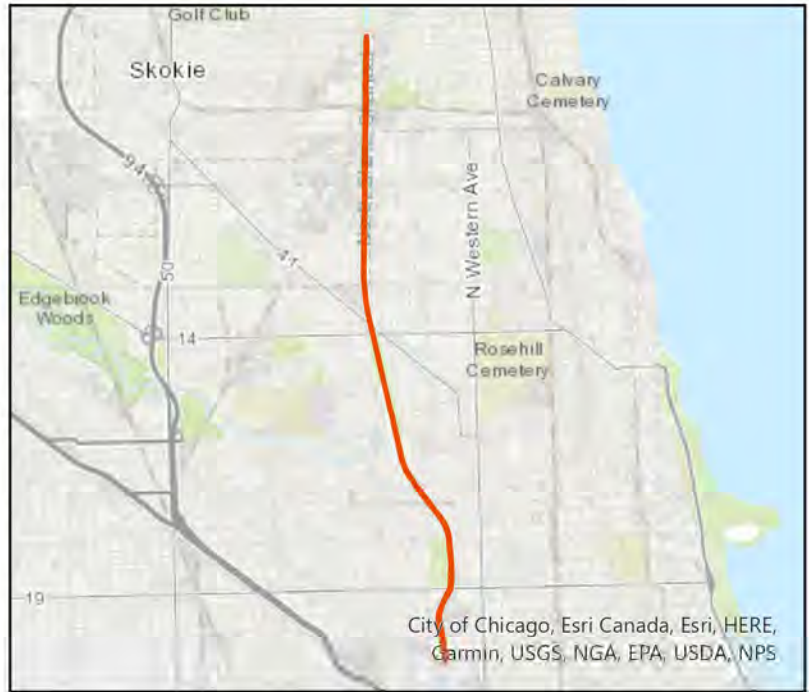
Pilot: camposm@mwrd Date: 8/30/2022
Boat: Debris Boat 1 (DB1) # of Pilots: 1
of Hoisters: 1 # of MLAS: 1

Routine Operations

Location (Waterways):

- Yes Zone 1: North Branch and North Shore Channel, Kinzie Street to Main Street
- No Zone 2: Chicago River and South Branch of the Chicago River, CRCW to Amtrak
- No Zone 3: South Branch Chicago River and South Fork of the SBCR, Amtrak to RAPS
- No Zone 4: Chicago Sanitary & Ship Canal, Damen Avenue to Cal-Sag Junction
- No Zone 5: Cal-Sag Channel and Little Calumet River, Bishop Ford to Cal-Sag Junction
- No Other Zone:

20.0 Est. Amt. of Debris from Routine Operations (Cubic Yards)
(Note: one garbage bag = 50 gallons = 6.0 cubic feet = 0.25 cubic yards)



Special Operations (CSO Events)

Location (Waterways):

- A. Storm Number (If available at the time of Call out, or TBD and written in after event)
- B. All Clear Issued at: Date and Time (Call Systems Dispatcher at get official all clear)
- C. Start Time Date and Time (Must be within 24 hours of the all clear)
- D. Justification for delayed start if not within 24 hours of the all clear:
 - Mechanical failure: No Unsafe conditions: No
 - Fog: No Limited Visibility: No
 - Ice: No Lightning: No Other: No
 - Equipment icing: No High Flow: No
 - High Wind: No Darkness: No

E. Additional Comments:

Est. Amt. of Debris from Special Operations (Cubic Yards): 0.00
(Note: one garbage bag = 50 gallons = 6.0 cubic feet = 0.25 cubic yards)

Description and Possible Source

Debris Type

- | | | |
|-------------------------------|---------------------|----------------------|
| Cans: No | Logs: Yes | Clothing/Apparel: No |
| Glass Bottles: No | Wood: No | Sporting Goods: No |
| Tree: No | Milk Crate: No | Rubber Material: No |
| Styrofoam: No | Condoms: No | Food: No |
| Plastic: No | Sanitary Napkin: No | Fish: No |
| Cardboard: No | Paper: No | |
| Other 1: bicycle | Other 5: | |
| Other 2: aluminum garbage can | Other 6: | |
| Other 3: | Other 7: | |
| Other 4: | Other 8: | |

Floatable Log FL2022-1297

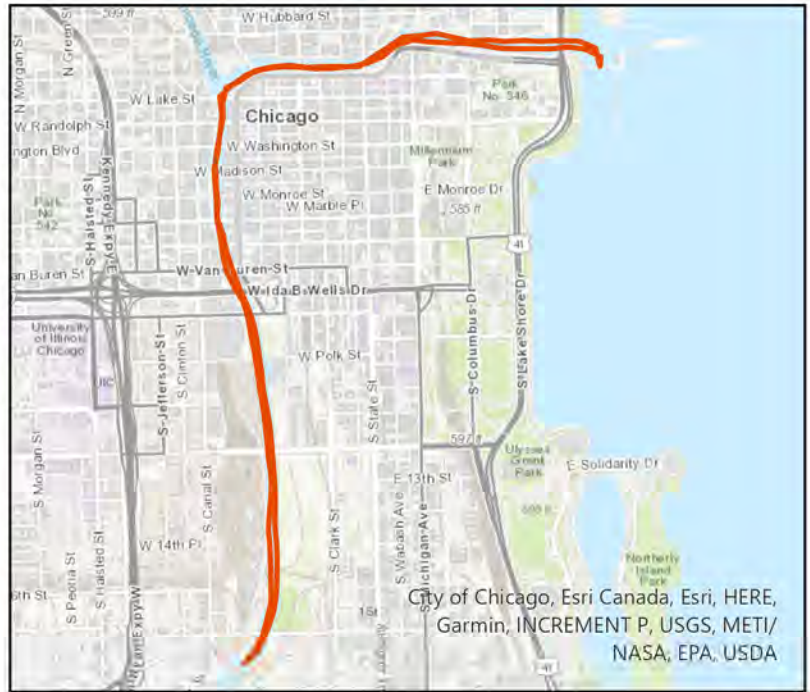
Pilot: parnells.mwrld Date: 8/31/2022
 Boat: Skimmer Boat 1 (SB1) # of Pilots: 1
 # of Hoisters: 0 # of MLAS: 1

Routine Operations

Location (Waterways):

- No Zone 1: North Branch and North Shore Channel, Kinzie Street to Main Street
- Yes Zone 2: Chicago River and South Branch of the Chicago River, CRCW to Amtrak
- No Zone 3: South Branch Chicago River and South Fork of the SBCR, Amtrak to RAPS
- No Zone 4: Chicago Sanitary & Ship Canal, Damen Avenue to Cal-Sag Junction
- No Zone 5: Cal-Sag Channel and Little Calumet River, Bishop Ford to Cal-Sag Junction
- No Other Zone:

0.25 Est. Amt. of Debris from Routine Operations (Cubic Yards)
 (Note: one garbage bag = 50 gallons = 6.0 cubic feet = 0.25 cubic yards)



Special Operations (CSO Events)

Location (Waterways):

- A. Storm Number (If available at the time of Call out, or TBD and written in after event)
- B. All Clear Issued at: Date and Time (Call Systems Dispatcher at get official all clear)
- C. Start Time Date and Time (Must be within 24 hours of the all clear)
- D. Justification for delayed start if not within 24 hours of the all clear:
 - Mechanical failure: No Unsafe conditions: No
 - Fog: No Limited Visibility: No
 - Ice: No Lightning: No Other: No
 - Equipment icing: No High Flow: No
 - High Wind: No Darkness: No

E. Additional Comments:

Est. Amt. of Debris from Special Operations (Cubic Yards): 0.00
 (Note: one garbage bag = 50 gallons = 6.0 cubic feet = 0.25 cubic yards)

Description and Possible Source

Debris Type

- | | | |
|---------------------|---------------------|----------------------|
| Cans: Yes | Logs: No | Clothing/Apparel: No |
| Glass Bottles: Yes | Wood: No | Sporting Goods: No |
| Tree: No | Milk Crate: No | Rubber Material: No |
| Styrofoam: Yes | Condoms: No | Food: No |
| Plastic: Yes | Sanitary Napkin: No | Fish: No |
| Cardboard: No | Paper: Yes | |
| Other 1: cooler lid | Other 5: | |
| Other 2: | Other 6: | |
| Other 3: | Other 7: | |
| Other 4: | Other 8: | |

Floatable Log FL2022-1295

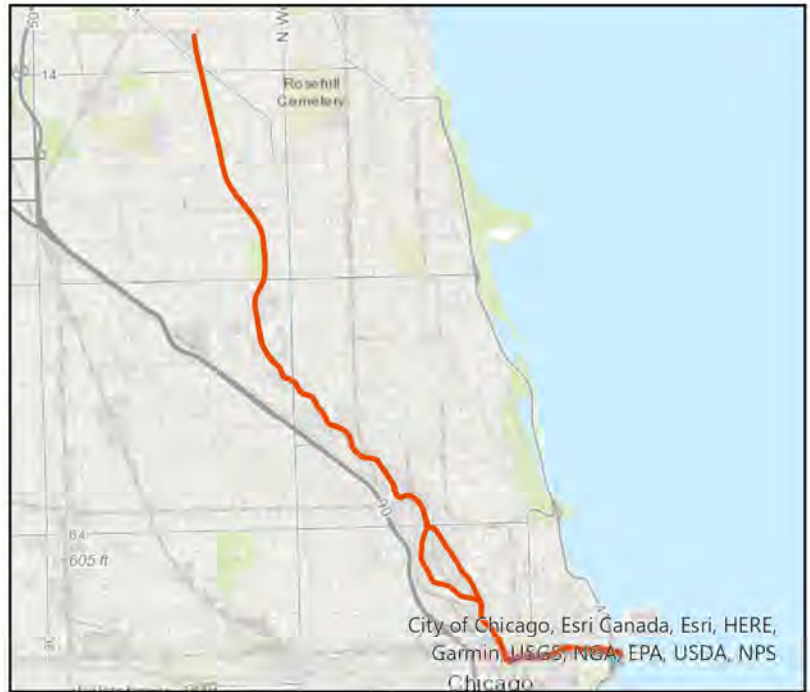
Pilot: vonheimburgk.mwrld Date: 8/31/2022
Boat: Pontoon Boat 3 (PB3) # of Pilots: 1
of Hoisters: 0 # of MLAS: 1

Routine Operations

Location (Waterways):

- Yes Zone 1: North Branch and North Shore Channel, Kinzie Street to Main Street
- Yes Zone 2: Chicago River and South Branch of the Chicago River, CRCW to Amtrak
- No Zone 3: South Branch Chicago River and South Fork of the SBCR, Amtrak to RAPS
- No Zone 4: Chicago Sanitary & Ship Canal, Damen Avenue to Cal-Sag Junction
- No Zone 5: Cal-Sag Channel and Little Calumet River, Bishop Ford to Cal-Sag Junction
- No Other Zone:

0.00 Est. Amt. of Debris from Routine Operations (Cubic Yards)
(Note: one garbage bag = 50 gallons = 6.0 cubic feet = 0.25 cubic yards)



Special Operations (CSO Events)

Location (Waterways):

- A. Storm Number (If available at the time of Call out, or TBD and written in after event)
- B. All Clear Issued at: Date and Time (Call Systems Dispatcher at get official all clear)
- C. Start Time Date and Time (Must be within 24 hours of the all clear)
- D. Justification for delayed start if not within 24 hours of the all clear:
 - Mechanical failure: No Unsafe conditions: No
 - Fog: No Limited Visibility: No
 - Ice: No Lightning: No Other: No
 - Equipment icing: No High Flow: No
 - High Wind: No Darkness: No

E. Additional Comments:

Est. Amt. of Debris from Special Operations (Cubic Yards): 0.00
(Note: one garbage bag = 50 gallons = 6.0 cubic feet = 0.25 cubic yards)

Description and Possible Source

Debris Type

- | | | |
|-------------------|---------------------|----------------------|
| Cans: No | Logs: Yes | Clothing/Apparel: No |
| Glass Bottles: No | Wood: No | Sporting Goods: No |
| Tree: No | Milk Crate: No | Rubber Material: No |
| Styrofoam: No | Condoms: No | Food: No |
| Plastic: No | Sanitary Napkin: No | Fish: No |
| Cardboard: No | Paper: No | |

- Other 1: 3 water-saturated logs hoisted onto debris boat
- Other 2:
- Other 3:
- Other 4:
- Other 5:
- Other 6:
- Other 7:
- Other 8:

Floatable Log FL2022-1296

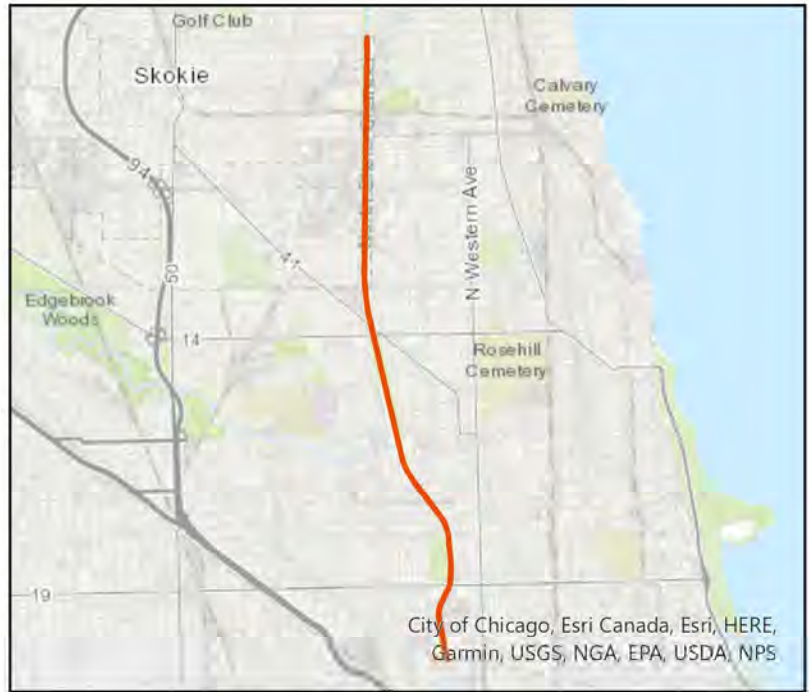
Pilot: camposm@mwrld Date: 8/31/2022
 Boat: Debris Boat 1 (DB1) # of Pilots: 1
 # of Hoisters: 1 # of MLAS: 1

Routine Operations

Location (Waterways):

- Yes Zone 1: North Branch and North Shore Channel, Kinzie Street to Main Street
- No Zone 2: Chicago River and South Branch of the Chicago River, CRCW to Amtrak
- No Zone 3: South Branch Chicago River and South Fork of the SBCR, Amtrak to RAPS
- No Zone 4: Chicago Sanitary & Ship Canal, Damen Avenue to Cal-Sag Junction
- No Zone 5: Cal-Sag Channel and Little Calumet River, Bishop Ford to Cal-Sag Junction
- No Other Zone:

20.0 Est. Amt. of Debris from Routine Operations (Cubic Yards)
 (Note: one garbage bag = 50 gallons = 6.0 cubic feet = 0.25 cubic yards)



Special Operations (CSO Events)

Location (Waterways):

- A. Storm Number (If available at the time of Call out, or TBD and written in after event)
- B. All Clear Issued at: Date and Time (Call Systems Dispatcher at get official all clear)
- C. Start Time Date and Time (Must be within 24 hours of the all clear)
- D. Justification for delayed start if not within 24 hours of the all clear:
 - Mechanical failure: No Unsafe conditions: No
 - Fog: No Limited Visibility: No
 - Ice: No Lightning: No Other: No
 - Equipment icing: No High Flow: No
 - High Wind: No Darkness: No

E. Additional Comments:

Est. Amt. of Debris from Special Operations (Cubic Yards): 0.00
 (Note: one garbage bag = 50 gallons = 6.0 cubic feet = 0.25 cubic yards)

Description and Possible Source

Debris Type

- | | | |
|-------------------|---------------------|----------------------|
| Cans: No | Logs: Yes | Clothing/Apparel: No |
| Glass Bottles: No | Wood: No | Sporting Goods: No |
| Tree: No | Milk Crate: No | Rubber Material: No |
| Styrofoam: No | Condoms: No | Food: No |
| Plastic: No | Sanitary Napkin: No | Fish: No |
| Cardboard: No | Paper: No | |
| Other 1: | Other 5: | |
| Other 2: | Other 6: | |
| Other 3: | Other 7: | |
| Other 4: | Other 8: | |

Floatable Log FL2022-1299

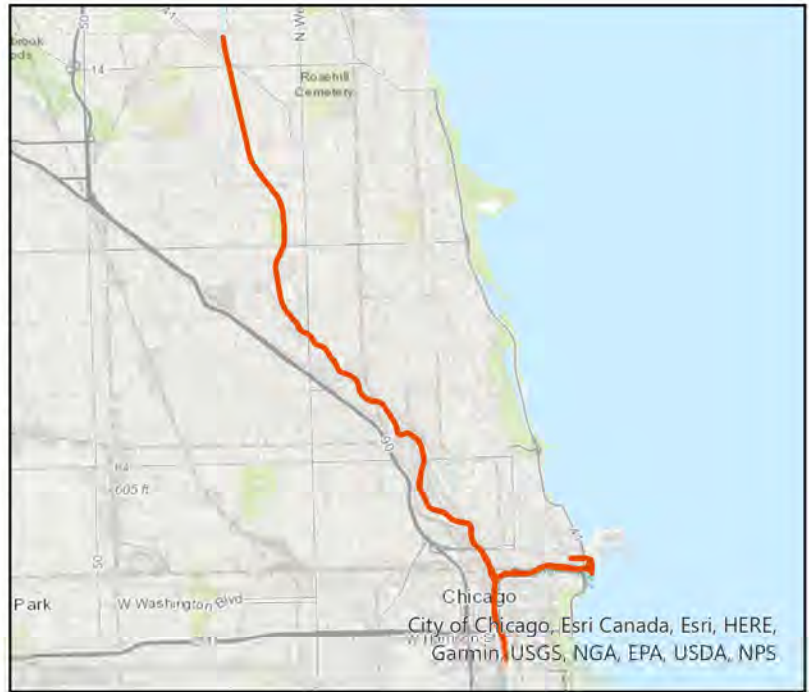
Pilot: vonheimburgk.mwrdr Date: 9/1/2022
Boat: Pontoon Boat 3 (PB3) # of Pilots: 1
of Hoisters: 0 # of MLAS: 1

Routine Operations

Location (Waterways):

- Yes Zone 1: North Branch and North Shore Channel, Kinzie Street to Main Street
- Yes Zone 2: Chicago River and South Branch of the Chicago River, CRCW to Amtrak
- No Zone 3: South Branch Chicago River and South Fork of the SBCR, Amtrak to RAPS
- No Zone 4: Chicago Sanitary & Ship Canal, Damen Avenue to Cal-Sag Junction
- No Zone 5: Cal-Sag Channel and Little Calumet River, Bishop Ford to Cal-Sag Junction
- No Other Zone:

0.00 Est. Amt. of Debris from Routine Operations (Cubic Yards)
(Note: one garbage bag = 50 gallons = 6.0 cubic feet = 0.25 cubic yards)



Special Operations (CSO Events)

Location (Waterways):

- A. Storm Number (If available at the time of Call out, or TBD and written in after event)
- B. All Clear Issued at: Date and Time (Call Systems Dispatcher at get official all clear)
- C. Start Time Date and Time (Must be within 24 hours of the all clear)
- D. Justification for delayed start if not within 24 hours of the all clear:
 - Mechanical failure: No Unsafe conditions: No
 - Fog: No Limited Visibility: No
 - Ice: No Lightning: No Other: No
 - Equipment icing: No High Flow: No
 - High Wind: No Darkness: No

E. Additional Comments:

Est. Amt. of Debris from Special Operations (Cubic Yards): 0.00
(Note: one garbage bag = 50 gallons = 6.0 cubic feet = 0.25 cubic yards)

Description and Possible Source

Debris Type

- | | | |
|-------------------|---------------------|----------------------|
| Cans: No | Logs: No | Clothing/Apparel: No |
| Glass Bottles: No | Wood: No | Sporting Goods: No |
| Tree: No | Milk Crate: No | Rubber Material: No |
| Styrofoam: No | Condoms: No | Food: No |
| Plastic: No | Sanitary Napkin: No | Fish: No |
| Cardboard: No | Paper: No | |
| Other 1: | Other 5: | |
| Other 2: | Other 6: | |
| Other 3: | Other 7: | |
| Other 4: | Other 8: | |

Floatable Log FL2022-1302

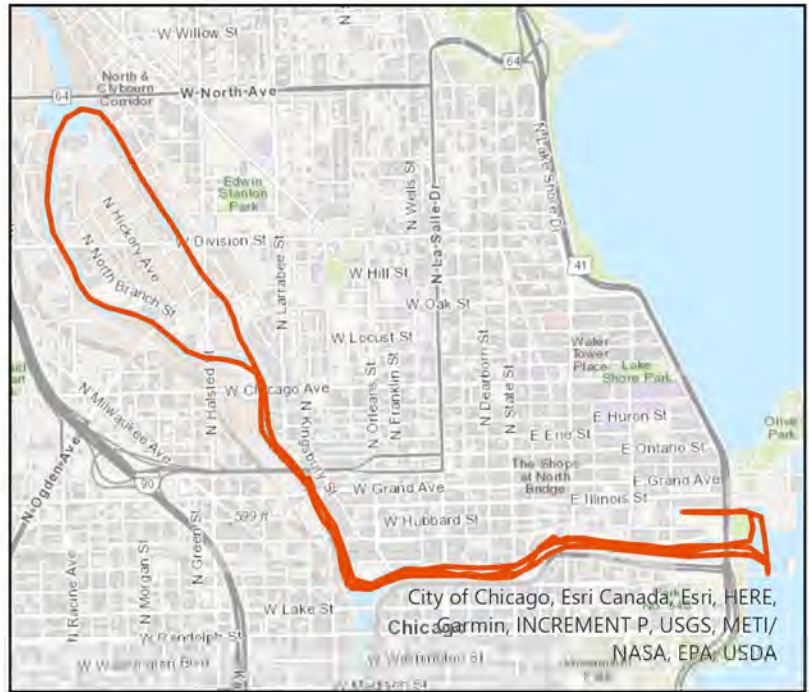
Pilot: parnell.mwrld Date: 9/2/2022
 Boat: Skimmer Boat 1 (SB1) # of Pilots: 1
 # of Hoisters: 0 # of MLAS: 1

Routine Operations

Location (Waterways):

- Yes Zone 1: North Branch and North Shore Channel, Kinzie Street to Main Street
- Yes Zone 2: Chicago River and South Branch of the Chicago River, CRCW to Amtrak
- No Zone 3: South Branch Chicago River and South Fork of the SBCR, Amtrak to RAPS
- No Zone 4: Chicago Sanitary & Ship Canal, Damen Avenue to Cal-Sag Junction
- No Zone 5: Cal-Sag Channel and Little Calumet River, Bishop Ford to Cal-Sag Junction
- No Other Zone:

0.25 Est. Amt. of Debris from Routine Operations (Cubic Yards)
 (Note: one garbage bag = 50 gallons = 6.0 cubic feet = 0.25 cubic yards)



Special Operations (CSO Events)

Location (Waterways):

- A. Storm Number (If available at the time of Call out, or TBD and written in after event)
- B. All Clear Issued at: Date and Time (Call Systems Dispatcher at get official all clear)
- C. Start Time Date and Time (Must be within 24 hours of the all clear)
- D. Justification for delayed start if not within 24 hours of the all clear:

Mechanical failure: No	Unsafe conditions: No	
Fog: No	Limited Visibility: No	
Ice: No	Lightning: No	Other: No
Equipment icing: No	High Flow: No	
High Wind: No	Darkness: No	

E. Additional Comments:

Est. Amt. of Debris from Special Operations (Cubic Yards): 0.00
 (Note: one garbage bag = 50 gallons = 6.0 cubic feet = 0.25 cubic yards)

Description and Possible Source

Debris Type

Cans: Yes	Logs: No	Clothing/Apparel: No
Glass Bottles: Yes	Wood: No	Sporting Goods: No
Tree: Yes	Milk Crate: No	Rubber Material: No
Styrofoam: Yes	Condoms: No	Food: No
Plastic: Yes	Sanitary Napkin: No	Fish: No
Cardboard: No	Paper: Yes	
Other 1:	Other 5:	
Other 2:	Other 6:	
Other 3:	Other 7:	
Other 4:	Other 8:	

Floatable Log FL2022-1305

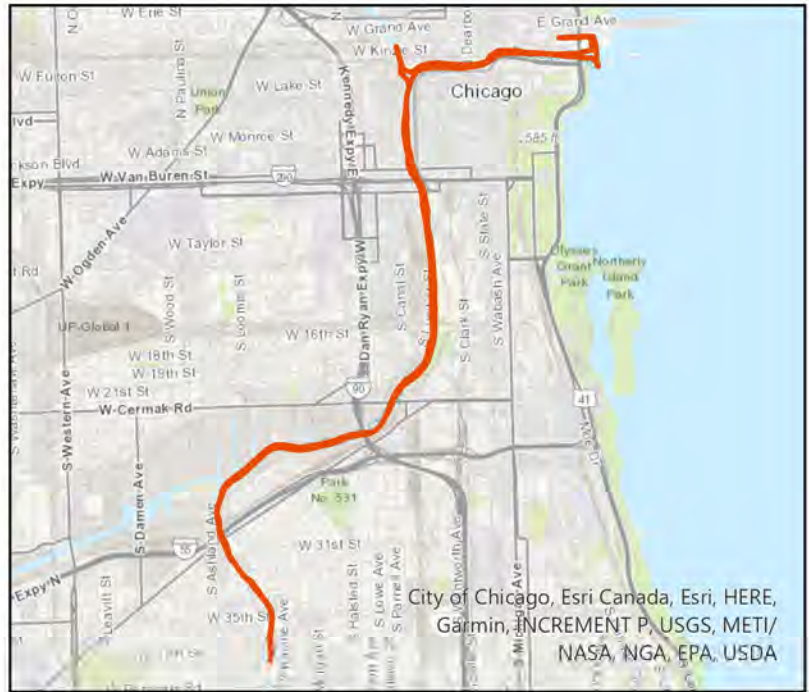
Pilot: vonheimburgk.mwrđ Date: 9/6/2022
 Boat: Skimmer Boat 2 (SB2) # of Pilots: 1
 # of Hoisters: 0 # of MLAS: 1

Routine Operations

Location (Waterways):

- No Zone 1: North Branch and North Shore Channel, Kinzie Street to Main Street
- Yes Zone 2: Chicago River and South Branch of the Chicago River, CRCW to Amtrak
- Yes Zone 3: South Branch Chicago River and South Fork of the SBCR, Amtrak to RAPS
- No Zone 4: Chicago Sanitary & Ship Canal, Damen Avenue to Cal-Sag Junction
- No Zone 5: Cal-Sag Channel and Little Calumet River, Bishop Ford to Cal-Sag Junction
- No Other Zone:

0.25 Est. Amt. of Debris from Routine Operations (Cubic Yards)
 (Note: one garbage bag = 50 gallons = 6.0 cubic feet = 0.25 cubic yards)



Special Operations (CSO Events)

Location (Waterways):

- A. Storm Number (If available at the time of Call out, or TBD and written in after event)
- B. All Clear Issued at: Date and Time (Call Systems Dispatcher at get official all clear)
- C. Start Time Date and Time (Must be within 24 hours of the all clear)
- D. Justification for delayed start if not within 24 hours of the all clear:
 - Mechanical failure: No Unsafe conditions: No
 - Fog: No Limited Visibility: No
 - Ice: No Lightning: No Other: No
 - Equipment icing: No High Flow: No
 - High Wind: No Darkness: No

E. Additional Comments:

Est. Amt. of Debris from Special Operations (Cubic Yards): 0.00
 (Note: one garbage bag = 50 gallons = 6.0 cubic feet = 0.25 cubic yards)

Description and Possible Source

Debris Type

- | | | |
|--------------------|----------------------|----------------------|
| Cans: Yes | Logs: No | Clothing/Apparel: No |
| Glass Bottles: Yes | Wood: No | Sporting Goods: Yes |
| Tree: Yes | Milk Crate: No | Rubber Material: Yes |
| Styrofoam: Yes | Condoms: Yes | Food: Yes |
| Plastic: Yes | Sanitary Napkin: Yes | Fish: No |
| Cardboard: No | Paper: Yes | |
| Other 1: | Other 5: | |
| Other 2: | Other 6: | |
| Other 3: | Other 7: | |
| Other 4: | Other 8: | |

Floatable Log FL2022-1304

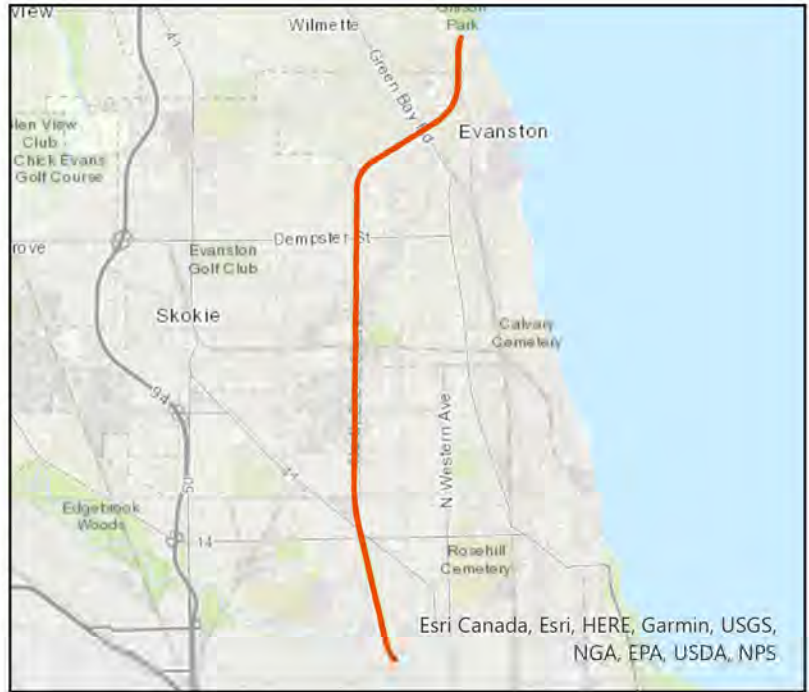
Pilot: camposm@mwrd Date: 9/6/2022
 Boat: Debris Boat 1 (DB1) # of Pilots: 1
 # of Hoisters: 1 # of MLAS: 2

Routine Operations

Location (Waterways):

- Yes Zone 1: North Branch and North Shore Channel, Kinzie Street to Main Street
- No Zone 2: Chicago River and South Branch of the Chicago River, CRCW to Amtrak
- No Zone 3: South Branch Chicago River and South Fork of the SBCR, Amtrak to RAPS
- No Zone 4: Chicago Sanitary & Ship Canal, Damen Avenue to Cal-Sag Junction
- No Zone 5: Cal-Sag Channel and Little Calumet River, Bishop Ford to Cal-Sag Junction
- Yes Other Zone: WPS

20.0 Est. Amt. of Debris from Routine Operations (Cubic Yards)
 (Note: one garbage bag = 50 gallons = 6.0 cubic feet = 0.25 cubic yards)



Special Operations (CSO Events)

Location (Waterways):

- A. Storm Number (If available at the time of Call out, or TBD and written in after event)
- B. All Clear Issued at: Date and Time (Call Systems Dispatcher at get official all clear)
- C. Start Time Date and Time (Must be within 24 hours of the all clear)
- D. Justification for delayed start if not within 24 hours of the all clear:

Mechanical failure: No	Unsafe conditions: No	
Fog: No	Limited Visibility: No	
Ice: No	Lightning: No	Other: No
Equipment icing: No	High Flow: No	
High Wind: No	Darkness: No	

E. Additional Comments:

Est. Amt. of Debris from Special Operations (Cubic Yards): 0.00
 (Note: one garbage bag = 50 gallons = 6.0 cubic feet = 0.25 cubic yards)

Description and Possible Source

Debris Type

- | | | |
|-------------------|---------------------|----------------------|
| Cans: No | Logs: Yes | Clothing/Apparel: No |
| Glass Bottles: No | Wood: No | Sporting Goods: No |
| Tree: No | Milk Crate: No | Rubber Material: No |
| Styrofoam: No | Condoms: No | Food: No |
| Plastic: No | Sanitary Napkin: No | Fish: No |
| Cardboard: No | Paper: No | |
| Other 1: | Other 5: | |
| Other 2: | Other 6: | |
| Other 3: | Other 7: | |
| Other 4: | Other 8: | |

Floatable Log FL2022-1308

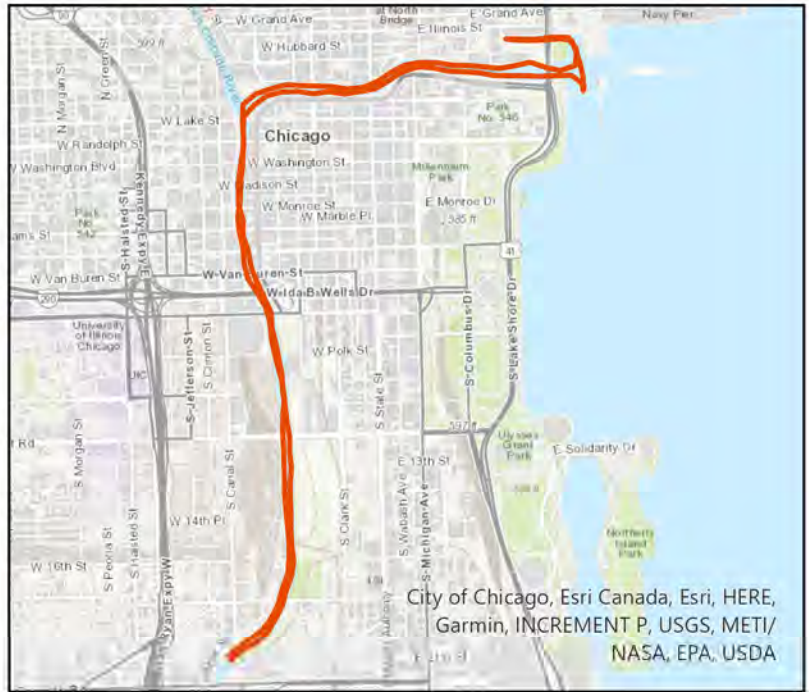
Pilot: howards1@mwrdd.org Date: 9/7/2022
 Boat: Skimmer Boat 1 (SB1) # of Pilots: 1
 # of Hoisters: 0 # of MLAS: 1

Routine Operations

Location (Waterways):

- No Zone 1: North Branch and North Shore Channel, Kinzie Street to Main Street
- Yes Zone 2: Chicago River and South Branch of the Chicago River, CRCW to Amtrak
- No Zone 3: South Branch Chicago River and South Fork of the SBCR, Amtrak to RAPS
- No Zone 4: Chicago Sanitary & Ship Canal, Damen Avenue to Cal-Sag Junction
- No Zone 5: Cal-Sag Channel and Little Calumet River, Bishop Ford to Cal-Sag Junction
- No Other Zone:

0.10 Est. Amt. of Debris from Routine Operations (Cubic Yards)
 (Note: one garbage bag = 50 gallons = 6.0 cubic feet = 0.25 cubic yards)



Special Operations (CSO Events)

Location (Waterways):

- A. Storm Number (If available at the time of Call out, or TBD and written in after event)
- B. All Clear Issued at: Date and Time (Call Systems Dispatcher at get official all clear)
- C. Start Time Date and Time (Must be within 24 hours of the all clear)
- D. Justification for delayed start if not within 24 hours of the all clear:

Mechanical failure: No	Unsafe conditions: No	
Fog: No	Limited Visibility: No	
Ice: No	Lightning: No	Other: No
Equipment icing: No	High Flow: No	
High Wind: No	Darkness: No	

E. Additional Comments:

Est. Amt. of Debris from Special Operations (Cubic Yards): 0.00
 (Note: one garbage bag = 50 gallons = 6.0 cubic feet = 0.25 cubic yards)

Description and Possible Source

Debris Type

- | | | |
|--------------------|---------------------|----------------------|
| Cans: No | Logs: No | Clothing/Apparel: No |
| Glass Bottles: Yes | Wood: Yes | Sporting Goods: No |
| Tree: Yes | Milk Crate: No | Rubber Material: No |
| Styrofoam: Yes | Condoms: No | Food: No |
| Plastic: Yes | Sanitary Napkin: No | Fish: No |
| Cardboard: No | Paper: Yes | |
| Other 1: | Other 5: | |
| Other 2: | Other 6: | |
| Other 3: | Other 7: | |
| Other 4: | Other 8: | |

Floatable Log FL2022-1306

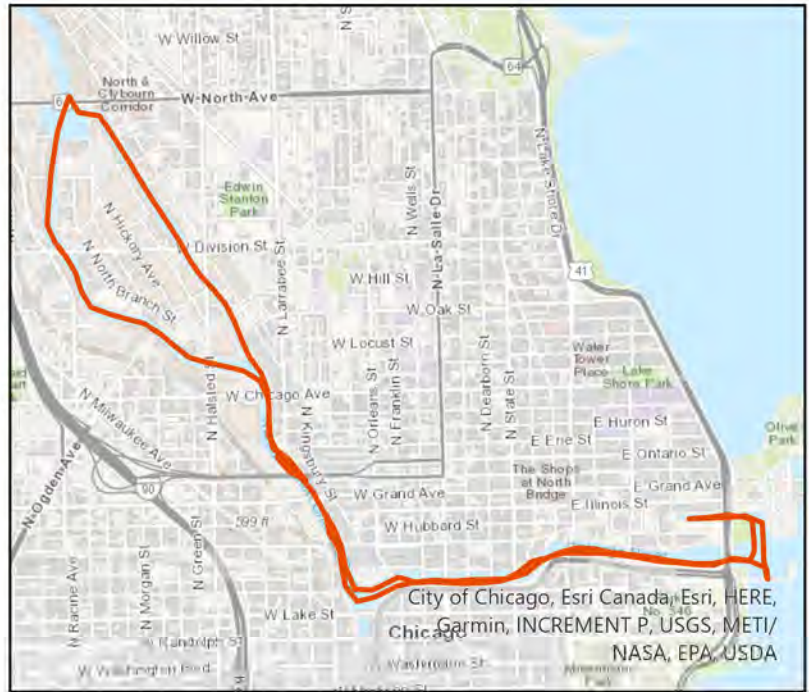
Pilot: vonheimburgk.mwrdr Date: 9/7/2022
 Boat: Skimmer Boat 2 (SB2) # of Pilots: 1
 # of Hoisters: 0 # of MLAS: 1

Routine Operations

Location (Waterways):

- Yes Zone 1: North Branch and North Shore Channel, Kinzie Street to Main Street
- Yes Zone 2: Chicago River and South Branch of the Chicago River, CRCW to Amtrak
- No Zone 3: South Branch Chicago River and South Fork of the SBCR, Amtrak to RAPS
- No Zone 4: Chicago Sanitary & Ship Canal, Damen Avenue to Cal-Sag Junction
- No Zone 5: Cal-Sag Channel and Little Calumet River, Bishop Ford to Cal-Sag Junction
- No Other Zone:

0.75 Est. Amt. of Debris from Routine Operations (Cubic Yards)
 (Note: one garbage bag = 50 gallons = 6.0 cubic feet = 0.25 cubic yards)



Special Operations (CSO Events)

Location (Waterways):

- A. Storm Number (If available at the time of Call out, or TBD and written in after event)
- B. All Clear Issued at: Date and Time (Call Systems Dispatcher at get official all clear)
- C. Start Time Date and Time (Must be within 24 hours of the all clear)
- D. Justification for delayed start if not within 24 hours of the all clear:

Mechanical failure: No	Unsafe conditions: No	
Fog: No	Limited Visibility: No	
Ice: No	Lightning: No	Other: No
Equipment icing: No	High Flow: No	
High Wind: No	Darkness: No	

E. Additional Comments:

Est. Amt. of Debris from Special Operations (Cubic Yards): 0.00
 (Note: one garbage bag = 50 gallons = 6.0 cubic feet = 0.25 cubic yards)

Description and Possible Source

Debris Type

Cans: Yes	Logs: Yes	Clothing/Apparel: No
Glass Bottles: Yes	Wood: Yes	Sporting Goods: Yes
Tree: Yes	Milk Crate: No	Rubber Material: Yes
Styrofoam: Yes	Condoms: Yes	Food: Yes
Plastic: Yes	Sanitary Napkin: Yes	Fish: No
Cardboard: No	Paper: Yes	

Other 1: Accumulate 1.5 CY of deck wood. Other 5:
 Other 2: Other 6:
 Other 3: Other 7:
 Other 4: Other 8:

Floatable Log FL2022-1307

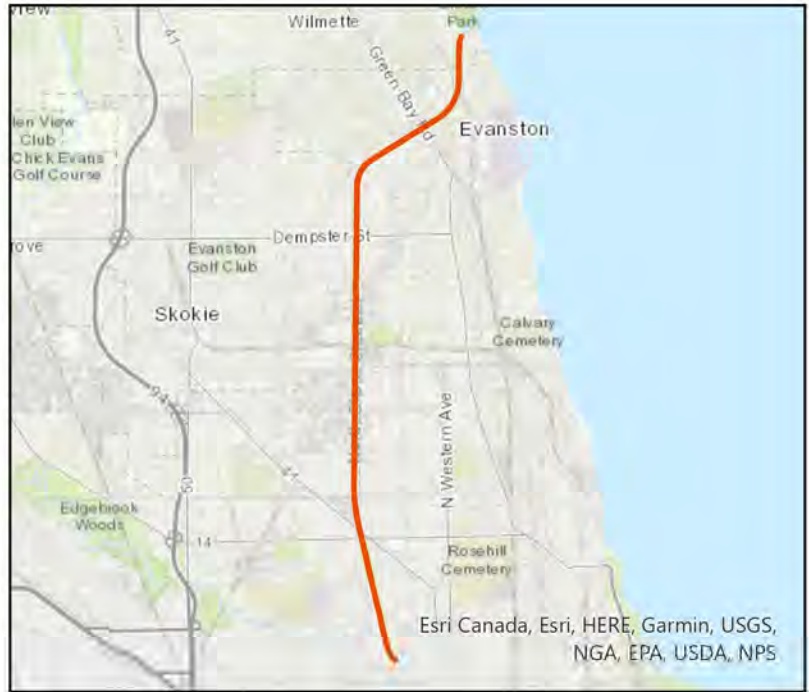
Pilot: camposm@mwrld Date: 9/7/2022
Boat: Debris Boat 1 (DB1) # of Pilots: 1
of Hoisters: 1 # of MLAS: 2

Routine Operations

Location (Waterways):

- Yes Zone 1: North Branch and North Shore Channel, Kinzie Street to Main Street
- No Zone 2: Chicago River and South Branch of the Chicago River, CRCW to Amtrak
- No Zone 3: South Branch Chicago River and South Fork of the SBCR, Amtrak to RAPS
- No Zone 4: Chicago Sanitary & Ship Canal, Damen Avenue to Cal-Sag Junction
- No Zone 5: Cal-Sag Channel and Little Calumet River, Bishop Ford to Cal-Sag Junction
- Yes Other Zone: WPS

20.0 Est. Amt. of Debris from Routine Operations (Cubic Yards)
(Note: one garbage bag = 50 gallons = 6.0 cubic feet = 0.25 cubic yards)



Special Operations (CSO Events)

Location (Waterways):

- A. Storm Number (If available at the time of Call out, or TBD and written in after event)
- B. All Clear Issued at: Date and Time (Call Systems Dispatcher at get official all clear)
- C. Start Time Date and Time (Must be within 24 hours of the all clear)
- D. Justification for delayed start if not within 24 hours of the all clear:
 - Mechanical failure: No Unsafe conditions: No
 - Fog: No Limited Visibility: No
 - Ice: No Lightning: No Other: No
 - Equipment icing: No High Flow: No
 - High Wind: No Darkness: No

E. Additional Comments:

Est. Amt. of Debris from Special Operations (Cubic Yards): 0.00
(Note: one garbage bag = 50 gallons = 6.0 cubic feet = 0.25 cubic yards)

Description and Possible Source

Debris Type

- | | | |
|-------------------|---------------------|----------------------|
| Cans: No | Logs: Yes | Clothing/Apparel: No |
| Glass Bottles: No | Wood: No | Sporting Goods: No |
| Tree: No | Milk Crate: No | Rubber Material: No |
| Styrofoam: No | Condoms: No | Food: No |
| Plastic: No | Sanitary Napkin: No | Fish: No |
| Cardboard: No | Paper: No | |
| Other 1: Chair | Other 5: | |
| Other 2: | Other 6: | |
| Other 3: | Other 7: | |
| Other 4: | Other 8: | |

Floatable Log FL2022-1309

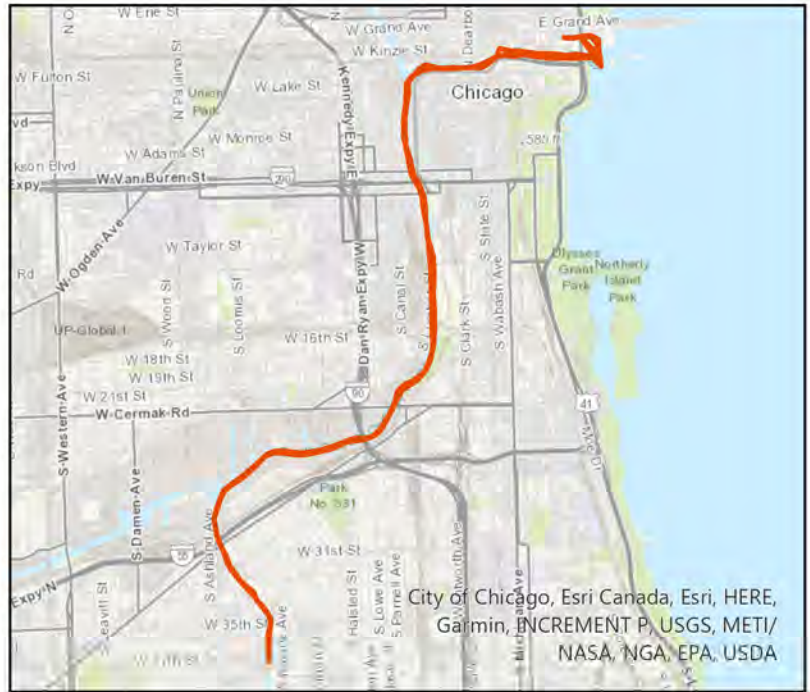
Pilot: vonheimburgk.mwrdr Date: 9/8/2022
 Boat: Skimmer Boat 2 (SB2) # of Pilots: 1
 # of Hoisters: 0 # of MLAS: 1

Routine Operations

Location (Waterways):

- No Zone 1: North Branch and North Shore Channel, Kinzie Street to Main Street
- Yes Zone 2: Chicago River and South Branch of the Chicago River, CRCW to Amtrak
- Yes Zone 3: South Branch Chicago River and South Fork of the SBCR, Amtrak to RAPS
- No Zone 4: Chicago Sanitary & Ship Canal, Damen Avenue to Cal-Sag Junction
- No Zone 5: Cal-Sag Channel and Little Calumet River, Bishop Ford to Cal-Sag Junction
- No Other Zone:

2.75 Est. Amt. of Debris from Routine Operations (Cubic Yards)
 (Note: one garbage bag = 50 gallons = 6.0 cubic feet = 0.25 cubic yards)



Floatable Log FL2022-1311

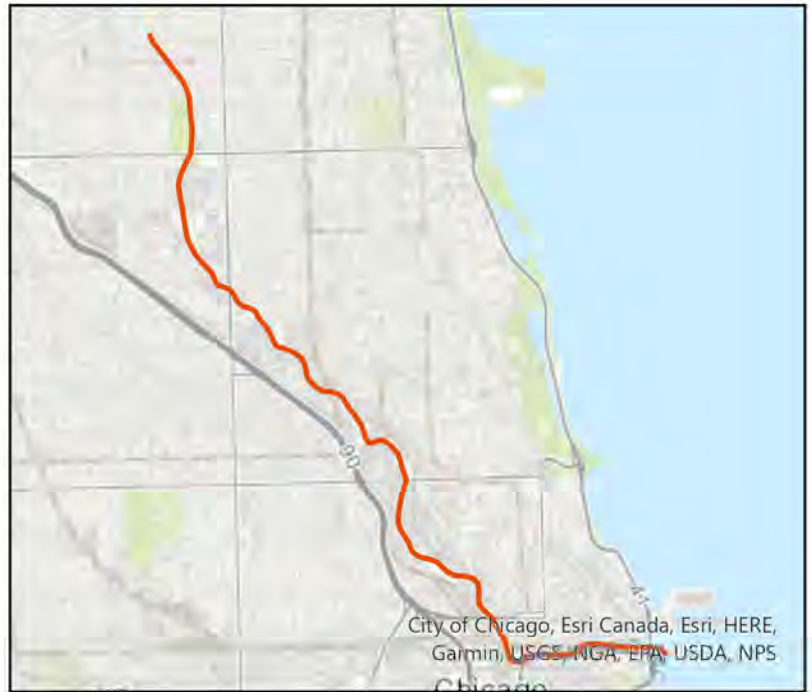
Pilot: camposm@mwrd Date: 9/8/2022
Boat: Debris Boat 1 (DB1) # of Pilots: 1
of Hoisters: 1 # of MLAS: 2

Routine Operations

Location (Waterways):

- Yes Zone 1: North Branch and North Shore Channel, Kinzie Street to Main Street
- Yes Zone 2: Chicago River and South Branch of the Chicago River, CRCW to Amtrak
- No Zone 3: South Branch Chicago River and South Fork of the SBCR, Amtrak to RAPS
- No Zone 4: Chicago Sanitary & Ship Canal, Damen Avenue to Cal-Sag Junction
- No Zone 5: Cal-Sag Channel and Little Calumet River, Bishop Ford to Cal-Sag Junction
- No Other Zone:

5.00 Est. Amt. of Debris from Routine Operations (Cubic Yards)
(Note: one garbage bag = 50 gallons = 6.0 cubic feet = 0.25 cubic yards)



Special Operations (CSO Events)

Location (Waterways):

- A. Storm Number (If available at the time of Call out, or TBD and written in after event)
- B. All Clear Issued at: Date and Time (Call Systems Dispatcher at get official all clear)
- C. Start Time Date and Time (Must be within 24 hours of the all clear)
- D. Justification for delayed start if not within 24 hours of the all clear:
 - Mechanical failure: No Unsafe conditions: No
 - Fog: No Limited Visibility: No
 - Ice: No Lightning: No Other: No
 - Equipment icing: No High Flow: No
 - High Wind: No Darkness: No

E. Additional Comments:

Est. Amt. of Debris from Special Operations (Cubic Yards): 0.00
(Note: one garbage bag = 50 gallons = 6.0 cubic feet = 0.25 cubic yards)

Description and Possible Source

Debris Type

- | | | |
|-------------------|---------------------|----------------------|
| Cans: No | Logs: Yes | Clothing/Apparel: No |
| Glass Bottles: No | Wood: No | Sporting Goods: No |
| Tree: No | Milk Crate: No | Rubber Material: No |
| Styrofoam: No | Condoms: No | Food: No |
| Plastic: No | Sanitary Napkin: No | Fish: No |
| Cardboard: No | Paper: No | |
| Other 1: | Other 5: | |
| Other 2: | Other 6: | |
| Other 3: | Other 7: | |
| Other 4: | Other 8: | |

Floatable Log FL2022-1310

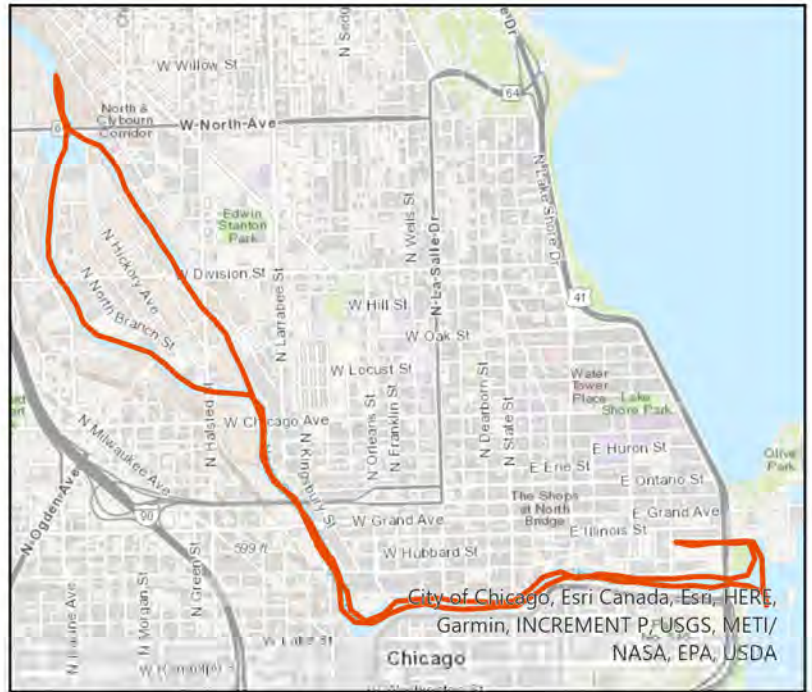
Pilot: howards1@mwrdd.org Date: 9/8/2022
 Boat: Skimmer Boat 1 (SB1) # of Pilots: 1
 # of Hoisters: 0 # of MLAS: 1

Routine Operations

Location (Waterways):

- Yes Zone 1: North Branch and North Shore Channel, Kinzie Street to Main Street
- Yes Zone 2: Chicago River and South Branch of the Chicago River, CRCW to Amtrak
- No Zone 3: South Branch Chicago River and South Fork of the SBCR, Amtrak to RAPS
- No Zone 4: Chicago Sanitary & Ship Canal, Damen Avenue to Cal-Sag Junction
- No Zone 5: Cal-Sag Channel and Little Calumet River, Bishop Ford to Cal-Sag Junction
- No Other Zone:

1.30 Est. Amt. of Debris from Routine Operations (Cubic Yards)
 (Note: one garbage bag = 50 gallons = 6.0 cubic feet = 0.25 cubic yards)



Special Operations (CSO Events)

Location (Waterways):

- A. Storm Number (If available at the time of Call out, or TBD and written in after event)
- B. All Clear Issued at: Date and Time (Call Systems Dispatcher at get official all clear)
- C. Start Time Date and Time (Must be within 24 hours of the all clear)
- D. Justification for delayed start if not within 24 hours of the all clear:

Mechanical failure: No	Unsafe conditions: No	
Fog: No	Limited Visibility: No	
Ice: No	Lightning: No	Other: No
Equipment icing: No	High Flow: No	
High Wind: No	Darkness: No	

E. Additional Comments:

Est. Amt. of Debris from Special Operations (Cubic Yards): 0.00
 (Note: one garbage bag = 50 gallons = 6.0 cubic feet = 0.25 cubic yards)

Description and Possible Source

Debris Type

Cans: No	Logs: Yes	Clothing/Apparel: No
Glass Bottles: No	Wood: No	Sporting Goods: No
Tree: Yes	Milk Crate: No	Rubber Material: No
Styrofoam: Yes	Condoms: No	Food: No
Plastic: Yes	Sanitary Napkin: No	Fish: No
Cardboard: No	Paper: Yes	
Other 1:	Other 5:	
Other 2:	Other 6:	
Other 3:	Other 7:	
Other 4:	Other 8:	

Floatable Log FL2022-1312

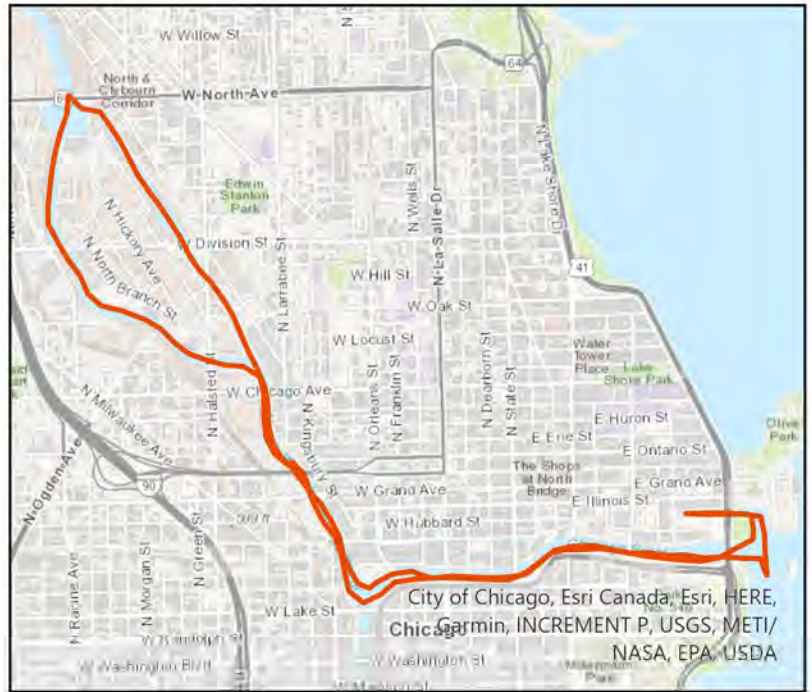
Pilot: vonheimburgk.mwrdr Date: 9/9/2022
 Boat: Skimmer Boat 2 (SB2) # of Pilots: 1
 # of Hoisters: 0 # of MLAS: 1

Routine Operations

Location (Waterways):

- Yes Zone 1: North Branch and North Shore Channel, Kinzie Street to Main Street
- Yes Zone 2: Chicago River and South Branch of the Chicago River, CRCW to Amtrak
- No Zone 3: South Branch Chicago River and South Fork of the SBCR, Amtrak to RAPS
- No Zone 4: Chicago Sanitary & Ship Canal, Damen Avenue to Cal-Sag Junction
- No Zone 5: Cal-Sag Channel and Little Calumet River, Bishop Ford to Cal-Sag Junction
- No Other Zone:

0.25 Est. Amt. of Debris from Routine Operations (Cubic Yards)
 (Note: one garbage bag = 50 gallons = 6.0 cubic feet = 0.25 cubic yards)



Special Operations (CSO Events)

Location (Waterways):

- A. Storm Number (If available at the time of Call out, or TBD and written in after event)
- B. All Clear Issued at: Date and Time (Call Systems Dispatcher at get official all clear)
- C. Start Time Date and Time (Must be within 24 hours of the all clear)
- D. Justification for delayed start if not within 24 hours of the all clear:

Mechanical failure: No	Unsafe conditions: No	
Fog: No	Limited Visibility: No	
Ice: No	Lightning: No	Other: No
Equipment icing: No	High Flow: No	
High Wind: No	Darkness: No	

E. Additional Comments:

Est. Amt. of Debris from Special Operations (Cubic Yards): 0.00
 (Note: one garbage bag = 50 gallons = 6.0 cubic feet = 0.25 cubic yards)

Description and Possible Source

Debris Type

Cans: Yes	Logs: Yes	Clothing/Apparel: No
Glass Bottles: Yes	Wood: No	Sporting Goods: Yes
Tree: Yes	Milk Crate: No	Rubber Material: Yes
Styrofoam: Yes	Condoms: Yes	Food: Yes
Plastic: Yes	Sanitary Napkin: Yes	Fish: No
Cardboard: No	Paper: Yes	
Other 1:	Other 5:	
Other 2:	Other 6:	
Other 3:	Other 7:	
Other 4:	Other 8:	

Floatable Log FL2022-1316

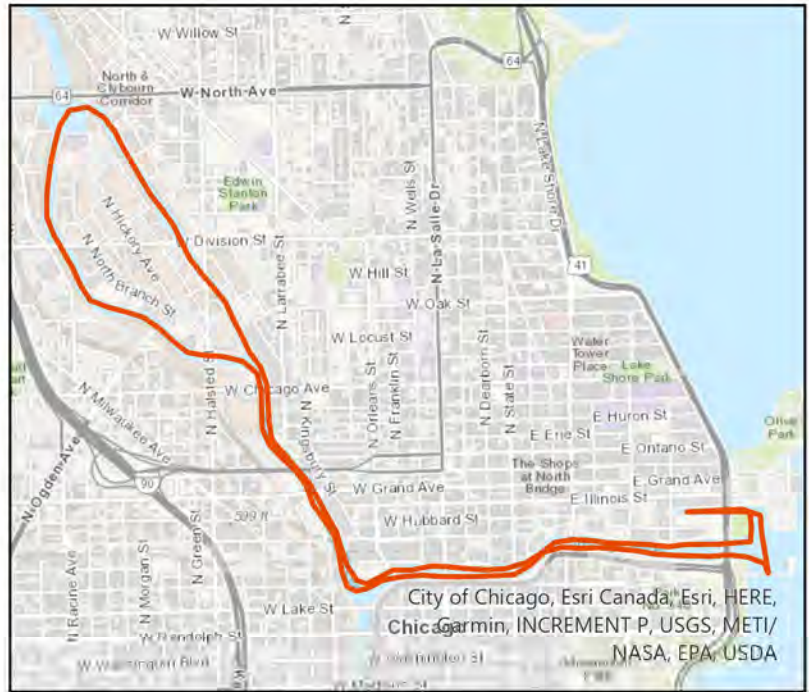
Pilot: mccllelland Date: 9/12/2022
 Boat: Skimmer Boat 1 (SB1) # of Pilots: 1
 # of Hoisters: 0 # of MLAS: 1

Routine Operations

Location (Waterways):

- Yes Zone 1: North Branch and North Shore Channel, Kinzie Street to Main Street
- Yes Zone 2: Chicago River and South Branch of the Chicago River, CRCW to Amtrak
- No Zone 3: South Branch Chicago River and South Fork of the SBCR, Amtrak to RAPS
- No Zone 4: Chicago Sanitary & Ship Canal, Damen Avenue to Cal-Sag Junction
- No Zone 5: Cal-Sag Channel and Little Calumet River, Bishop Ford to Cal-Sag Junction
- No Other Zone:

0.25 Est. Amt. of Debris from Routine Operations (Cubic Yards)
 (Note: one garbage bag = 50 gallons = 6.0 cubic feet = 0.25 cubic yards)



Special Operations (CSO Events)

Location (Waterways):

- A. Storm Number (If available at the time of Call out, or TBD and written in after event)
- B. All Clear Issued at: Date and Time (Call Systems Dispatcher at get official all clear)
- C. Start Time Date and Time (Must be within 24 hours of the all clear)
- D. Justification for delayed start if not within 24 hours of the all clear:

Mechanical failure: No	Unsafe conditions: No	
Fog: No	Limited Visibility: No	
Ice: No	Lightning: No	Other: No
Equipment icing: No	High Flow: No	
High Wind: No	Darkness: No	

E. Additional Comments:

Est. Amt. of Debris from Special Operations (Cubic Yards): 0.00
 (Note: one garbage bag = 50 gallons = 6.0 cubic feet = 0.25 cubic yards)

Description and Possible Source

Debris Type

Cans: Yes	Logs: Yes	Clothing/Apparel: No
Glass Bottles: Yes	Wood: No	Sporting Goods: No
Tree: Yes	Milk Crate: No	Rubber Material: No
Styrofoam: Yes	Condoms: No	Food: No
Plastic: Yes	Sanitary Napkin: Yes	Fish: No
Cardboard: No	Paper: Yes	
Other 1:	Other 5:	
Other 2:	Other 6:	
Other 3:	Other 7:	
Other 4:	Other 8:	

Floatable Log FL2022-1319

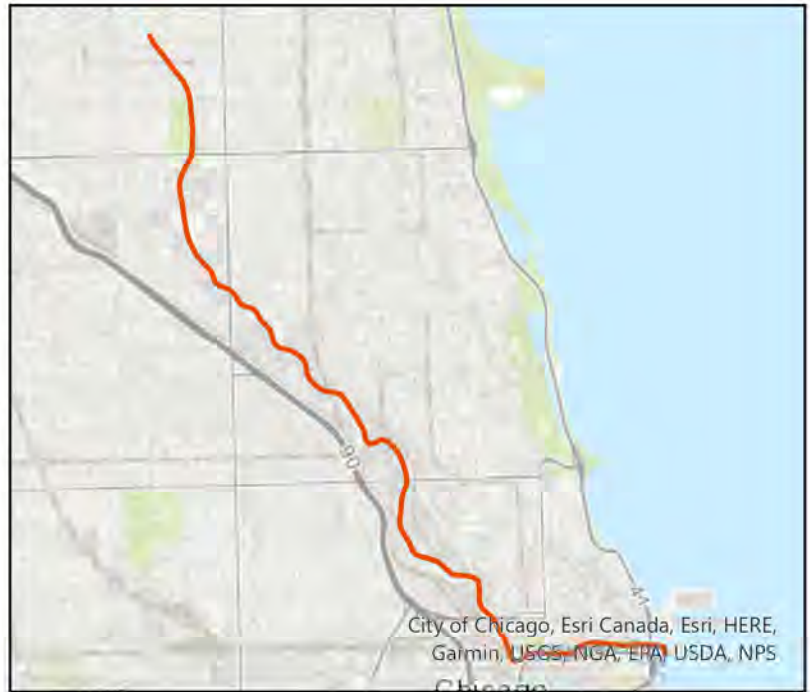
Pilot: camposm@mwrd Date: 9/13/2022
Boat: Debris Boat 1 (DB1) # of Pilots: 1
of Hoisters: 1 # of MLAS: 1

Routine Operations

Location (Waterways):

- Yes Zone 1: North Branch and North Shore Channel, Kinzie Street to Main Street
- Yes Zone 2: Chicago River and South Branch of the Chicago River, CRCW to Amtrak
- No Zone 3: South Branch Chicago River and South Fork of the SBCR, Amtrak to RAPS
- No Zone 4: Chicago Sanitary & Ship Canal, Damen Avenue to Cal-Sag Junction
- No Zone 5: Cal-Sag Channel and Little Calumet River, Bishop Ford to Cal-Sag Junction
- No Other Zone:

0.00 Est. Amt. of Debris from Routine Operations (Cubic Yards)
(Note: one garbage bag = 50 gallons = 6.0 cubic feet = 0.25 cubic yards)



Special Operations (CSO Events)

Location (Waterways):

- A. Storm Number (If available at the time of Call out, or TBD and written in after event)
- B. All Clear Issued at: Date and Time (Call Systems Dispatcher at get official all clear)
- C. Start Time Date and Time (Must be within 24 hours of the all clear)
- D. Justification for delayed start if not within 24 hours of the all clear:
 - Mechanical failure: No Unsafe conditions: No
 - Fog: No Limited Visibility: No
 - Ice: No Lightning: No Other: No
 - Equipment icing: No High Flow: No
 - High Wind: No Darkness: No

E. Additional Comments:

Est. Amt. of Debris from Special Operations (Cubic Yards): 0.00
(Note: one garbage bag = 50 gallons = 6.0 cubic feet = 0.25 cubic yards)

Description and Possible Source

Debris Type

- | | | |
|-------------------|---------------------|----------------------|
| Cans: No | Logs: No | Clothing/Apparel: No |
| Glass Bottles: No | Wood: No | Sporting Goods: No |
| Tree: No | Milk Crate: No | Rubber Material: No |
| Styrofoam: No | Condoms: No | Food: No |
| Plastic: No | Sanitary Napkin: No | Fish: No |
| Cardboard: No | Paper: No | |
| Other 1: | Other 5: | |
| Other 2: | Other 6: | |
| Other 3: | Other 7: | |
| Other 4: | Other 8: | |

Floatable Log FL2022-1318

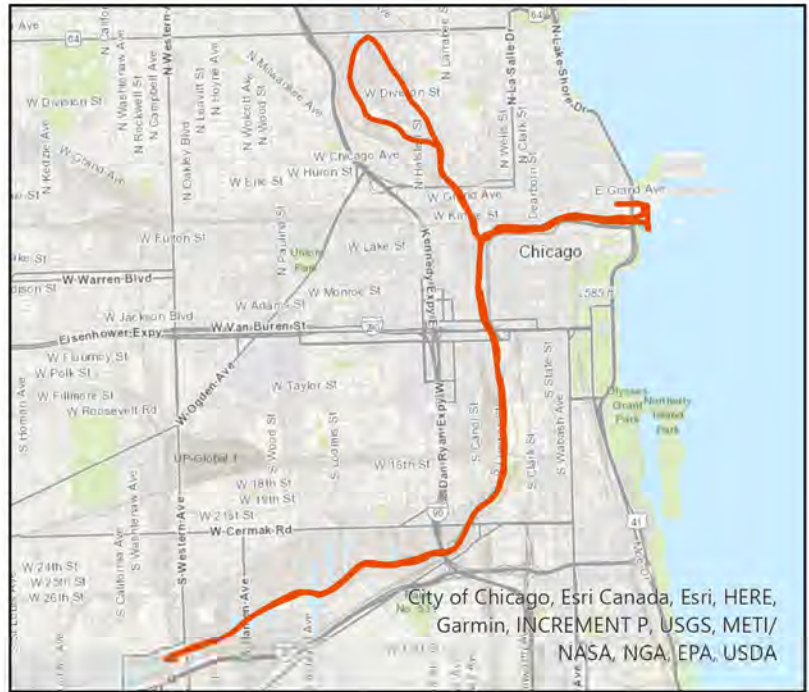
Pilot: vonheimburgk.mwrđ Date: 9/13/2022
 Boat: Skimmer Boat 2 (SB2) # of Pilots: 1
 # of Hoisters: 0 # of MLAS: 0

Routine Operations

Location (Waterways):

- Yes Zone 1: North Branch and North Shore Channel, Kinzie Street to Main Street
- Yes Zone 2: Chicago River and South Branch of the Chicago River, CRCW to Amtrak
- Yes Zone 3: South Branch Chicago River and South Fork of the SBCR, Amtrak to RAPS
- Yes Zone 4: Chicago Sanitary & Ship Canal, Damen Avenue to Cal-Sag Junction
- No Zone 5: Cal-Sag Channel and Little Calumet River, Bishop Ford to Cal-Sag Junction
- No Other Zone:

0.75 Est. Amt. of Debris from Routine Operations (Cubic Yards)
 (Note: one garbage bag = 50 gallons = 6.0 cubic feet = 0.25 cubic yards)



Special Operations (CSO Events)

Location (Waterways):

- A. Storm Number (If available at the time of Call out, or TBD and written in after event)
- B. All Clear Issued at: Date and Time (Call Systems Dispatcher at get official all clear)
- C. Start Time Date and Time (Must be within 24 hours of the all clear)
- D. Justification for delayed start if not within 24 hours of the all clear:
 - Mechanical failure: No Unsafe conditions: No
 - Fog: No Limited Visibility: No
 - Ice: No Lightning: No Other: No
 - Equipment icing: No High Flow: No
 - High Wind: No Darkness: No

E. Additional Comments:

Est. Amt. of Debris from Special Operations (Cubic Yards): 0.00
 (Note: one garbage bag = 50 gallons = 6.0 cubic feet = 0.25 cubic yards)

Description and Possible Source

Debris Type

- | | | |
|--------------------|----------------------|----------------------|
| Cans: Yes | Logs: Yes | Clothing/Apparel: No |
| Glass Bottles: Yes | Wood: Yes | Sporting Goods: Yes |
| Tree: Yes | Milk Crate: No | Rubber Material: Yes |
| Styrofoam: Yes | Condoms: Yes | Food: Yes |
| Plastic: Yes | Sanitary Napkin: Yes | Fish: No |
| Cardboard: No | Paper: Yes | |
| Other 1: | Other 5: | |
| Other 2: | Other 6: | |
| Other 3: | Other 7: | |
| Other 4: | Other 8: | |

Floatable Log FL2022-1322

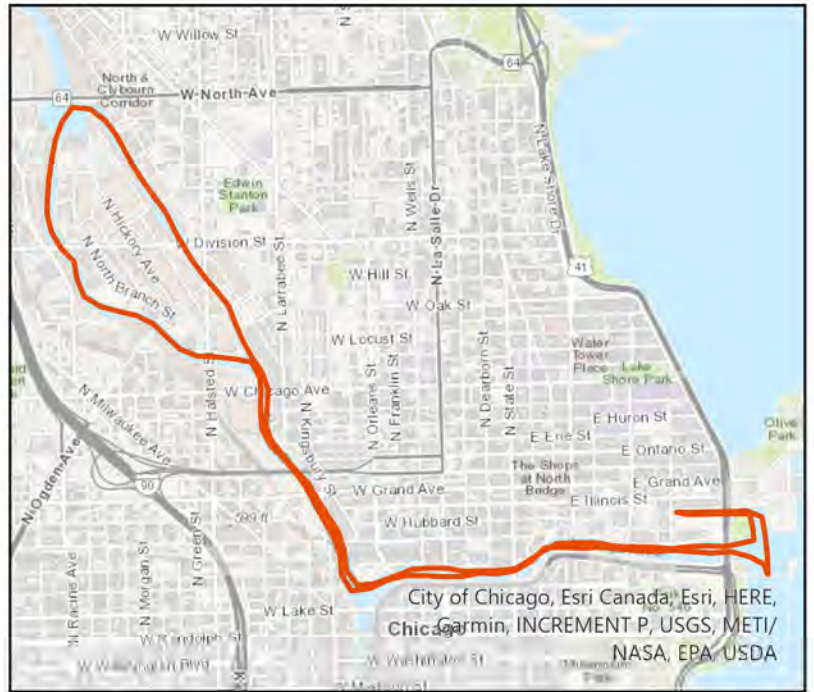
Pilot: mccllelland Date: 9/14/2022
 Boat: Skimmer Boat 1 (SB1) # of Pilots: 1
 # of Hoisters: 0 # of MLAS: 1

Routine Operations

Location (Waterways):

- Yes Zone 1: North Branch and North Shore Channel, Kinzie Street to Main Street
- Yes Zone 2: Chicago River and South Branch of the Chicago River, CRCW to Amtrak
- No Zone 3: South Branch Chicago River and South Fork of the SBCR, Amtrak to RAPS
- No Zone 4: Chicago Sanitary & Ship Canal, Damen Avenue to Cal-Sag Junction
- No Zone 5: Cal-Sag Channel and Little Calumet River, Bishop Ford to Cal-Sag Junction
- No Other Zone:

0.50 Est. Amt. of Debris from Routine Operations (Cubic Yards)
 (Note: one garbage bag = 50 gallons = 6.0 cubic feet = 0.25 cubic yards)



Special Operations (CSO Events)

Location (Waterways):

- A. Storm Number (If available at the time of Call out, or TBD and written in after event)
- B. All Clear Issued at: Date and Time (Call Systems Dispatcher at get official all clear)
- C. Start Time Date and Time (Must be within 24 hours of the all clear)
- D. Justification for delayed start if not within 24 hours of the all clear:

Mechanical failure: No	Unsafe conditions: No	
Fog: No	Limited Visibility: No	
Ice: No	Lightning: No	Other: No
Equipment icing: No	High Flow: No	
High Wind: No	Darkness: No	

E. Additional Comments:

Est. Amt. of Debris from Special Operations (Cubic Yards): 0.00
 (Note: one garbage bag = 50 gallons = 6.0 cubic feet = 0.25 cubic yards)

Description and Possible Source

Debris Type

Cans: Yes	Logs: Yes	Clothing/Apparel: No
Glass Bottles: Yes	Wood: Yes	Sporting Goods: Yes
Tree: Yes	Milk Crate: No	Rubber Material: No
Styrofoam: Yes	Condoms: No	Food: No
Plastic: Yes	Sanitary Napkin: Yes	Fish: No
Cardboard: Yes	Paper: Yes	
Other 1:	Other 5:	
Other 2:	Other 6:	
Other 3:	Other 7:	
Other 4:	Other 8:	

Floatable Log FL2022-1320

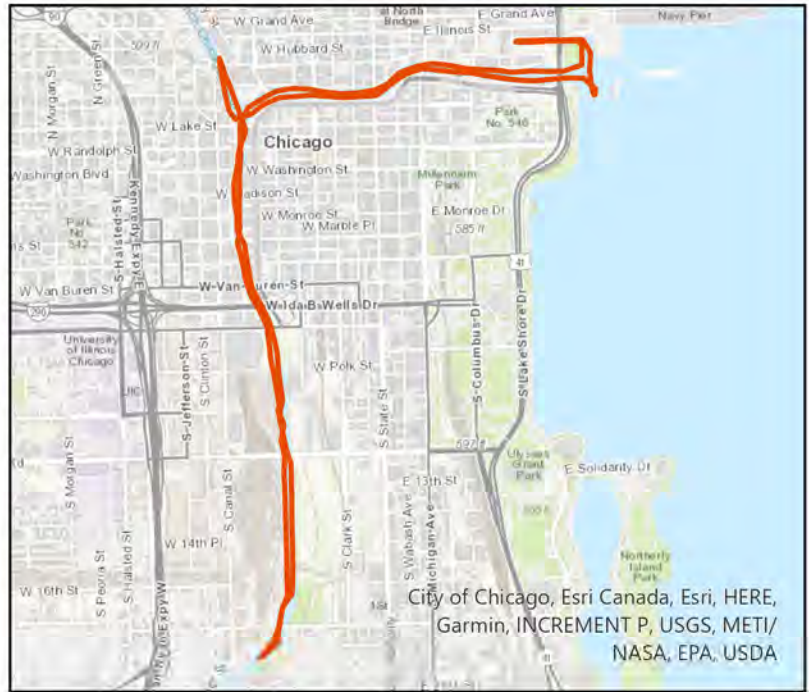
Pilot: vonheimburgk.mwrđ Date: 9/14/2022
 Boat: Skimmer Boat 2 (SB2) # of Pilots: 1
 # of Hoisters: 0 # of MLAS: 1

Routine Operations

Location (Waterways):

- No Zone 1: North Branch and North Shore Channel, Kinzie Street to Main Street
- Yes Zone 2: Chicago River and South Branch of the Chicago River, CRCW to Amtrak
- No Zone 3: South Branch Chicago River and South Fork of the SBCR, Amtrak to RAPS
- No Zone 4: Chicago Sanitary & Ship Canal, Damen Avenue to Cal-Sag Junction
- No Zone 5: Cal-Sag Channel and Little Calumet River, Bishop Ford to Cal-Sag Junction
- No Other Zone:

6.00 Est. Amt. of Debris from Routine Operations (Cubic Yards)
 (Note: one garbage bag = 50 gallons = 6.0 cubic feet = 0.25 cubic yards)



Special Operations (CSO Events)

Location (Waterways):

- A. Storm Number (If available at the time of Call out, or TBD and written in after event)
- B. All Clear Issued at: Date and Time (Call Systems Dispatcher at get official all clear)
- C. Start Time Date and Time (Must be within 24 hours of the all clear)
- D. Justification for delayed start if not within 24 hours of the all clear:

Mechanical failure: No	Unsafe conditions: No	
Fog: No	Limited Visibility: No	
Ice: No	Lightning: No	Other: No
Equipment icing: No	High Flow: No	
High Wind: No	Darkness: No	

E. Additional Comments:

Est. Amt. of Debris from Special Operations (Cubic Yards): 0.00
 (Note: one garbage bag = 50 gallons = 6.0 cubic feet = 0.25 cubic yards)

Description and Possible Source

Debris Type

- | | | |
|--|----------------------|----------------------|
| Cans: Yes | Logs: Yes | Clothing/Apparel: No |
| Glass Bottles: Yes | Wood: Yes | Sporting Goods: Yes |
| Tree: Yes | Milk Crate: No | Rubber Material: Yes |
| Styrofoam: Yes | Condoms: Yes | Food: Yes |
| Plastic: Yes | Sanitary Napkin: Yes | Fish: Yes |
| Cardboard: No | Paper: Yes | |
| Other 1: Yesterday's deck wood (2.5 CY). | Other 5: | |
| Other 2: | Other 6: | |
| Other 3: | Other 7: | |
| Other 4: | Other 8: | |

Floatable Log FL2022-1321

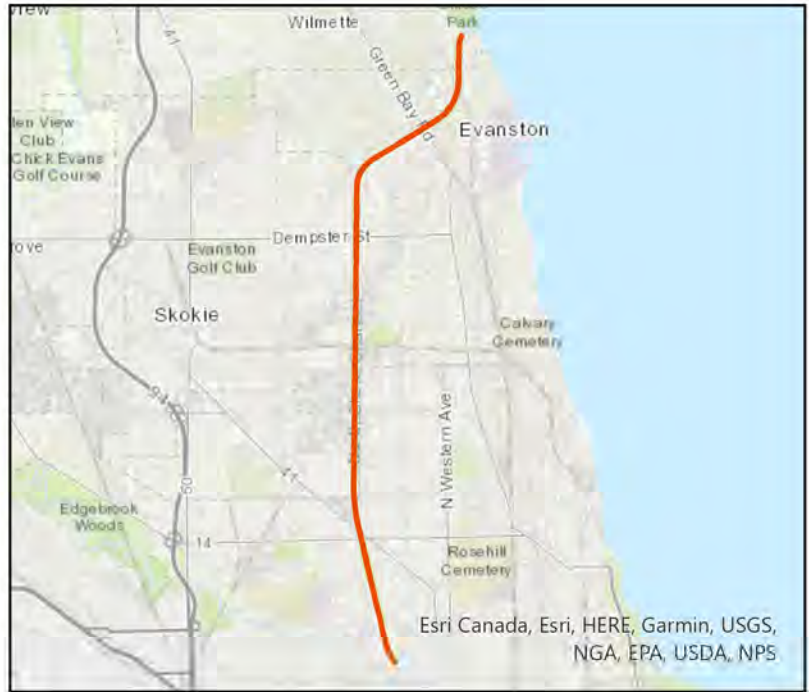
Pilot: camposm@mwrld Date: 9/14/2022
 Boat: Debris Boat 1 (DB1) # of Pilots: 1
 # of Hoisters: 1 # of MLAS: 2

Routine Operations

Location (Waterways):

- Yes Zone 1: North Branch and North Shore Channel, Kinzie Street to Main Street
- No Zone 2: Chicago River and South Branch of the Chicago River, CRCW to Amtrak
- No Zone 3: South Branch Chicago River and South Fork of the SBCR, Amtrak to RAPS
- No Zone 4: Chicago Sanitary & Ship Canal, Damen Avenue to Cal-Sag Junction
- No Zone 5: Cal-Sag Channel and Little Calumet River, Bishop Ford to Cal-Sag Junction
- Yes Other Zone: WPS

25.0 Est. Amt. of Debris from Routine Operations (Cubic Yards)
 (Note: one garbage bag = 50 gallons = 6.0 cubic feet = 0.25 cubic yards)



Special Operations (CSO Events)

Location (Waterways):

- A. Storm Number (If available at the time of Call out, or TBD and written in after event)
- B. All Clear Issued at: Date and Time (Call Systems Dispatcher at get official all clear)
- C. Start Time Date and Time (Must be within 24 hours of the all clear)
- D. Justification for delayed start if not within 24 hours of the all clear:
 - Mechanical failure: No Unsafe conditions: No
 - Fog: No Limited Visibility: No
 - Ice: No Lightning: No Other: No
 - Equipment icing: No High Flow: No
 - High Wind: No Darkness: No

E. Additional Comments:

Est. Amt. of Debris from Special Operations (Cubic Yards): 0.00
 (Note: one garbage bag = 50 gallons = 6.0 cubic feet = 0.25 cubic yards)

Description and Possible Source

Debris Type

- | | | |
|----------------------------|---------------------|----------------------|
| Cans: No | Logs: Yes | Clothing/Apparel: No |
| Glass Bottles: No | Wood: No | Sporting Goods: No |
| Tree: No | Milk Crate: No | Rubber Material: No |
| Styrofoam: No | Condoms: No | Food: No |
| Plastic: No | Sanitary Napkin: No | Fish: No |
| Cardboard: No | Paper: No | |
| Other 1: (2) shopping cart | Other 5: | |
| Other 2: | Other 6: | |
| Other 3: | Other 7: | |
| Other 4: | Other 8: | |

Floatable Log FL2022-1325

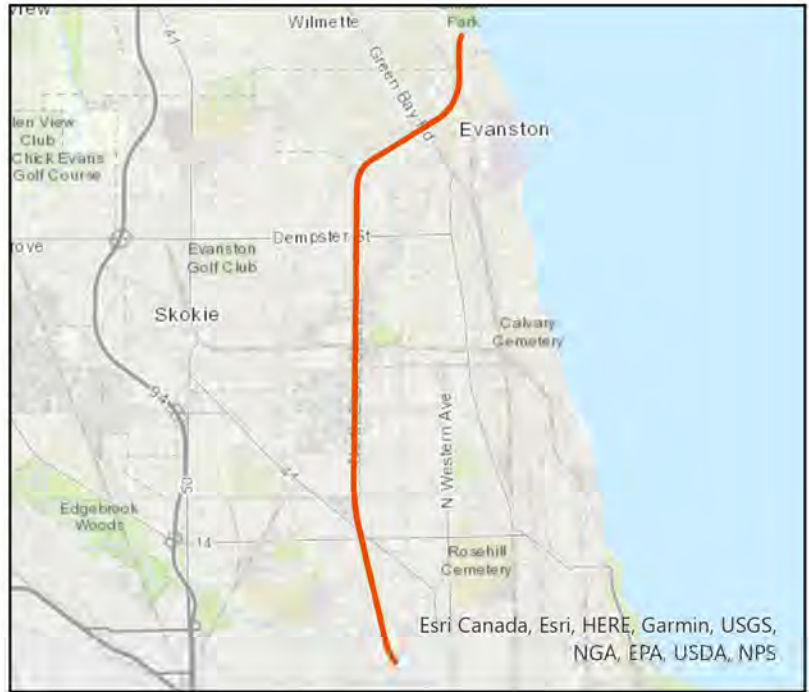
Pilot: camposm@mwrd Date: 9/15/2022
Boat: Debris Boat 1 (DB1) # of Pilots: 1
of Hoisters: 1 # of MLAS: 2

Routine Operations

Location (Waterways):

- Yes Zone 1: North Branch and North Shore Channel, Kinzie Street to Main Street
- No Zone 2: Chicago River and South Branch of the Chicago River, CRCW to Amtrak
- No Zone 3: South Branch Chicago River and South Fork of the SBCR, Amtrak to RAPS
- No Zone 4: Chicago Sanitary & Ship Canal, Damen Avenue to Cal-Sag Junction
- No Zone 5: Cal-Sag Channel and Little Calumet River, Bishop Ford to Cal-Sag Junction
- Yes Other Zone: WPS

30.0 Est. Amt. of Debris from Routine Operations (Cubic Yards)
(Note: one garbage bag = 50 gallons = 6.0 cubic feet = 0.25 cubic yards)



Special Operations (CSO Events)

Location (Waterways):

- A. Storm Number (If available at the time of Call out, or TBD and written in after event)
- B. All Clear Issued at: Date and Time (Call Systems Dispatcher at get official all clear)
- C. Start Time Date and Time (Must be within 24 hours of the all clear)
- D. Justification for delayed start if not within 24 hours of the all clear:
 - Mechanical failure: No Unsafe conditions: No
 - Fog: No Limited Visibility: No
 - Ice: No Lightning: No Other: No
 - Equipment icing: No High Flow: No
 - High Wind: No Darkness: No

E. Additional Comments:

Est. Amt. of Debris from Special Operations (Cubic Yards): 0.00
(Note: one garbage bag = 50 gallons = 6.0 cubic feet = 0.25 cubic yards)

Description and Possible Source

Debris Type

- | | | |
|-------------------|---------------------|----------------------|
| Cans: No | Logs: Yes | Clothing/Apparel: No |
| Glass Bottles: No | Wood: No | Sporting Goods: No |
| Tree: No | Milk Crate: No | Rubber Material: No |
| Styrofoam: No | Condoms: No | Food: No |
| Plastic: No | Sanitary Napkin: No | Fish: No |
| Cardboard: No | Paper: No | |
| Other 1: | Other 5: | |
| Other 2: | Other 6: | |
| Other 3: | Other 7: | |
| Other 4: | Other 8: | |

Floatable Log FL2022-1326

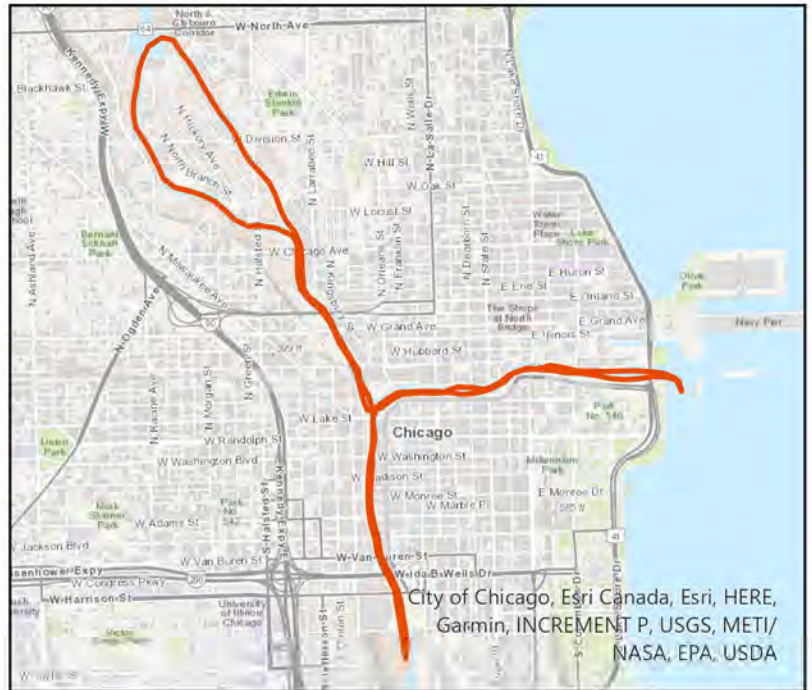
Pilot: camposm@mwrđ Date: 9/16/2022
 Boat: Skimmer Boat 1 (SB1) # of Pilots: 1
 # of Hoisters: 0 # of MLAS: 1

Routine Operations

Location (Waterways):

- Yes Zone 1: North Branch and North Shore Channel, Kinzie Street to Main Street
- Yes Zone 2: Chicago River and South Branch of the Chicago River, CRCW to Amtrak
- No Zone 3: South Branch Chicago River and South Fork of the SBCR, Amtrak to RAPS
- No Zone 4: Chicago Sanitary & Ship Canal, Damen Avenue to Cal-Sag Junction
- No Zone 5: Cal-Sag Channel and Little Calumet River, Bishop Ford to Cal-Sag Junction
- No Other Zone:

0.75 Est. Amt. of Debris from Routine Operations (Cubic Yards)
 (Note: one garbage bag = 50 gallons = 6.0 cubic feet = 0.25 cubic yards)



City of Chicago, Esri Canada, Esri, HERE, Garmin, INCREMENT P, USGS, METI/NASA, EPA, USDA

Special Operations (CSO Events)

Location (Waterways):

- A. Storm Number (If available at the time of Call out, or TBD and written in after event)
- B. All Clear Issued at: Date and Time (Call Systems Dispatcher at get official all clear)
- C. Start Time Date and Time (Must be within 24 hours of the all clear)
- D. Justification for delayed start if not within 24 hours of the all clear:
 - Mechanical failure: No Unsafe conditions: No
 - Fog: No Limited Visibility: No
 - Ice: No Lightning: No Other: No
 - Equipment icing: No High Flow: No
 - High Wind: No Darkness: No

E. Additional Comments:

Est. Amt. of Debris from Special Operations (Cubic Yards): 0.00
 (Note: one garbage bag = 50 gallons = 6.0 cubic feet = 0.25 cubic yards)

Description and Possible Source

Debris Type

- | | | |
|--------------------|---------------------|----------------------|
| Cans: Yes | Logs: No | Clothing/Apparel: No |
| Glass Bottles: Yes | Wood: No | Sporting Goods: No |
| Tree: Yes | Milk Crate: No | Rubber Material: No |
| Styrofoam: Yes | Condoms: No | Food: No |
| Plastic: Yes | Sanitary Napkin: No | Fish: No |
| Cardboard: No | Paper: No | |
| Other 1: | Other 5: | |
| Other 2: | Other 6: | |
| Other 3: | Other 7: | |
| Other 4: | Other 8: | |

Floatable Log FL2022-1327

Pilot: vonheimburgk.mwrđ Date: 9/16/2022
 Boat: Skimmer Boat 2 (SB2) # of Pilots: 1
 # of Hoisters: 0 # of MLAS: 0

Routine Operations

Location (Waterways):

- No Zone 1: North Branch and North Shore Channel, Kinzie Street to Main Street
- Yes Zone 2: Chicago River and South Branch of the Chicago River, CRCW to Amtrak
- No Zone 3: South Branch Chicago River and South Fork of the SBCR, Amtrak to RAPS
- No Zone 4: Chicago Sanitary & Ship Canal, Damen Avenue to Cal-Sag Junction
- No Zone 5: Cal-Sag Channel and Little Calumet River, Bishop Ford to Cal-Sag Junction
- No Other Zone:

5.00 Est. Amt. of Debris from Routine Operations (Cubic Yards)
 (Note: one garbage bag = 50 gallons = 6.0 cubic feet = 0.25 cubic yards)



Special Operations (CSO Events)

Location (Waterways):

- A. Storm Number (If available at the time of Call out, or TBD and written in after event)
- B. All Clear Issued at: Date and Time (Call Systems Dispatcher at get official all clear)
- C. Start Time Date and Time (Must be within 24 hours of the all clear)
- D. Justification for delayed start if not within 24 hours of the all clear:
 - Mechanical failure: No Unsafe conditions: No
 - Fog: No Limited Visibility: No
 - Ice: No Lightning: No Other: No
 - Equipment icing: No High Flow: No
 - High Wind: No Darkness: No

E. Additional Comments:

Est. Amt. of Debris from Special Operations (Cubic Yards): 0.00
 (Note: one garbage bag = 50 gallons = 6.0 cubic feet = 0.25 cubic yards)

Description and Possible Source

Debris Type

- | | | |
|---------------------|----------------------|----------------------|
| Cans: Yes | Logs: Yes | Clothing/Apparel: No |
| Glass Bottles: Yes | Wood: Yes | Sporting Goods: Yes |
| Tree: Yes | Milk Crate: Yes | Rubber Material: Yes |
| Styrofoam: Yes | Condoms: Yes | Food: Yes |
| Plastic: Yes | Sanitary Napkin: Yes | Fish: Yes |
| Cardboard: No | Paper: Yes | |
| Other 1: Basketball | Other 5: | |
| Other 2: | Other 6: | |
| Other 3: | Other 7: | |
| Other 4: | Other 8: | |

Floatable Log FL2022-1329

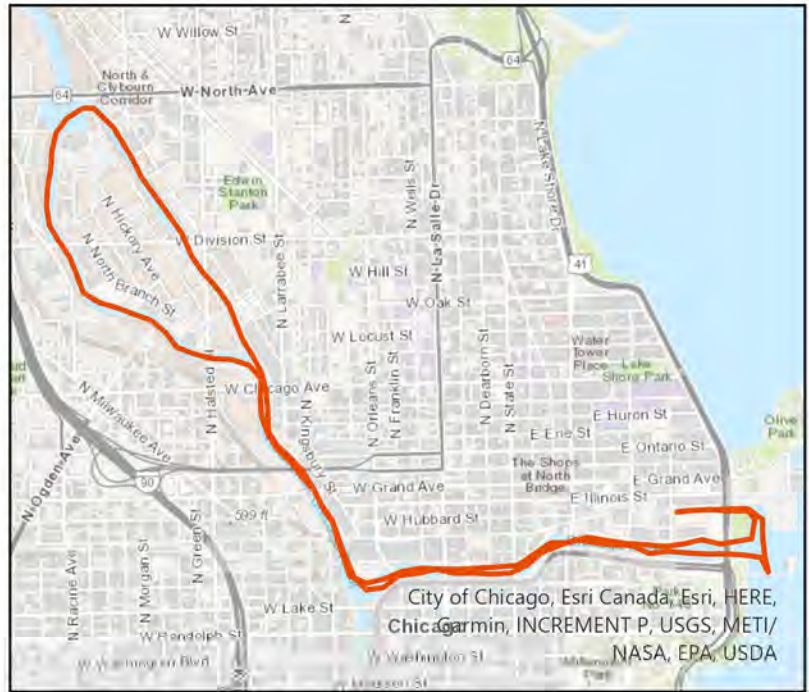
Pilot: syedw@mwrdd.org Date: 9/19/2022
 Boat: Skimmer Boat 1 (SB1) # of Pilots: 1
 # of Hoisters: 0 # of MLAS: 1

Routine Operations

Location (Waterways):

- Yes Zone 1: North Branch and North Shore Channel, Kinzie Street to Main Street
- Yes Zone 2: Chicago River and South Branch of the Chicago River, CRCW to Amtrak
- No Zone 3: South Branch Chicago River and South Fork of the SBCR, Amtrak to RAPS
- No Zone 4: Chicago Sanitary & Ship Canal, Damen Avenue to Cal-Sag Junction
- No Zone 5: Cal-Sag Channel and Little Calumet River, Bishop Ford to Cal-Sag Junction
- No Other Zone:

0.50 Est. Amt. of Debris from Routine Operations (Cubic Yards)
 (Note: one garbage bag = 50 gallons = 6.0 cubic feet = 0.25 cubic yards)



Special Operations (CSO Events)

Location (Waterways):

- A. Storm Number (If available at the time of Call out, or TBD and written in after event)
- B. All Clear Issued at: Date and Time (Call Systems Dispatcher at get official all clear)
- C. Start Time Date and Time (Must be within 24 hours of the all clear)
- D. Justification for delayed start if not within 24 hours of the all clear:

Mechanical failure: No	Unsafe conditions: No	
Fog: No	Limited Visibility: No	
Ice: No	Lightning: No	Other: No
Equipment icing: No	High Flow: No	
High Wind: No	Darkness: No	

E. Additional Comments:

Est. Amt. of Debris from Special Operations (Cubic Yards): 0.00
 (Note: one garbage bag = 50 gallons = 6.0 cubic feet = 0.25 cubic yards)

Description and Possible Source

Debris Type

Cans: Yes	Logs: No	Clothing/Apparel: Yes
Glass Bottles: Yes	Wood: No	Sporting Goods: No
Tree: Yes	Milk Crate: No	Rubber Material: Yes
Styrofoam: Yes	Condoms: Yes	Food: No
Plastic: Yes	Sanitary Napkin: Yes	Fish: No
Cardboard: No	Paper: Yes	
Other 1:	Other 5:	
Other 2:	Other 6:	
Other 3:	Other 7:	
Other 4:	Other 8:	

Floatable Log FL2022-1328

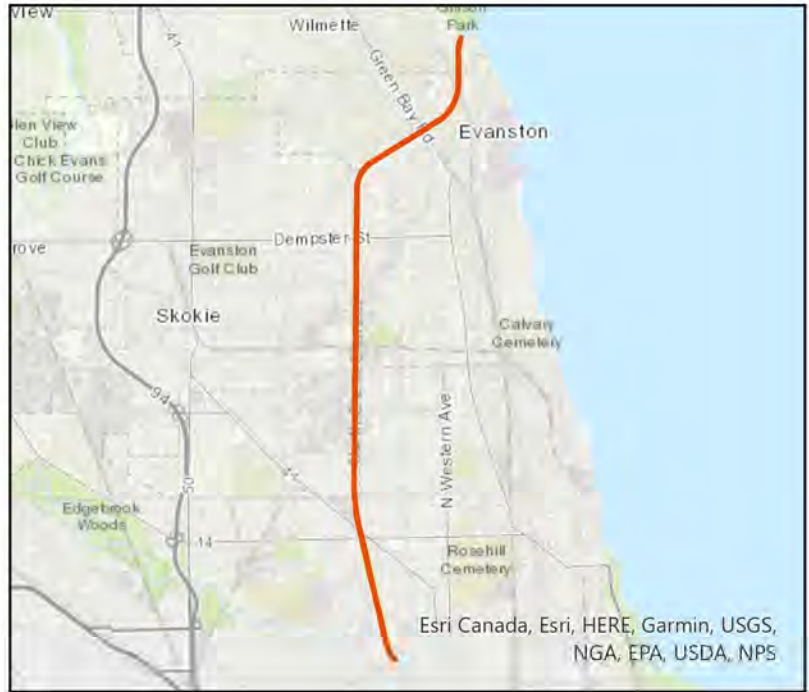
Pilot: camposm@mwrđ Date: 9/19/2022
 Boat: Debris Boat 1 (DB1) # of Pilots: 1
 # of Hoisters: 1 # of MLAS: 2

Routine Operations

Location (Waterways):

- Yes Zone 1: North Branch and North Shore Channel, Kinzie Street to Main Street
- No Zone 2: Chicago River and South Branch of the Chicago River, CRCW to Amtrak
- No Zone 3: South Branch Chicago River and South Fork of the SBCR, Amtrak to RAPS
- No Zone 4: Chicago Sanitary & Ship Canal, Damen Avenue to Cal-Sag Junction
- No Zone 5: Cal-Sag Channel and Little Calumet River, Bishop Ford to Cal-Sag Junction
- Yes Other Zone: WPS

25.0 Est. Amt. of Debris from Routine Operations (Cubic Yards)
 (Note: one garbage bag = 50 gallons = 6.0 cubic feet = 0.25 cubic yards)



Special Operations (CSO Events)

Location (Waterways):

- A. Storm Number (If available at the time of Call out, or TBD and written in after event)
- B. All Clear Issued at: Date and Time (Call Systems Dispatcher at get official all clear)
- C. Start Time Date and Time (Must be within 24 hours of the all clear)
- D. Justification for delayed start if not within 24 hours of the all clear:

Mechanical failure: No	Unsafe conditions: No	
Fog: No	Limited Visibility: No	
Ice: No	Lightning: No	Other: No
Equipment icing: No	High Flow: No	
High Wind: No	Darkness: No	

E. Additional Comments:

Est. Amt. of Debris from Special Operations (Cubic Yards): 0.00
 (Note: one garbage bag = 50 gallons = 6.0 cubic feet = 0.25 cubic yards)

Description and Possible Source

Debris Type

- | | | |
|-------------------|---------------------|----------------------|
| Cans: No | Logs: Yes | Clothing/Apparel: No |
| Glass Bottles: No | Wood: No | Sporting Goods: No |
| Tree: No | Milk Crate: No | Rubber Material: No |
| Styrofoam: No | Condoms: No | Food: No |
| Plastic: No | Sanitary Napkin: No | Fish: No |
| Cardboard: No | Paper: No | |
| Other 1: | Other 5: | |
| Other 2: | Other 6: | |
| Other 3: | Other 7: | |
| Other 4: | Other 8: | |

Floatable Log FL2022-1334

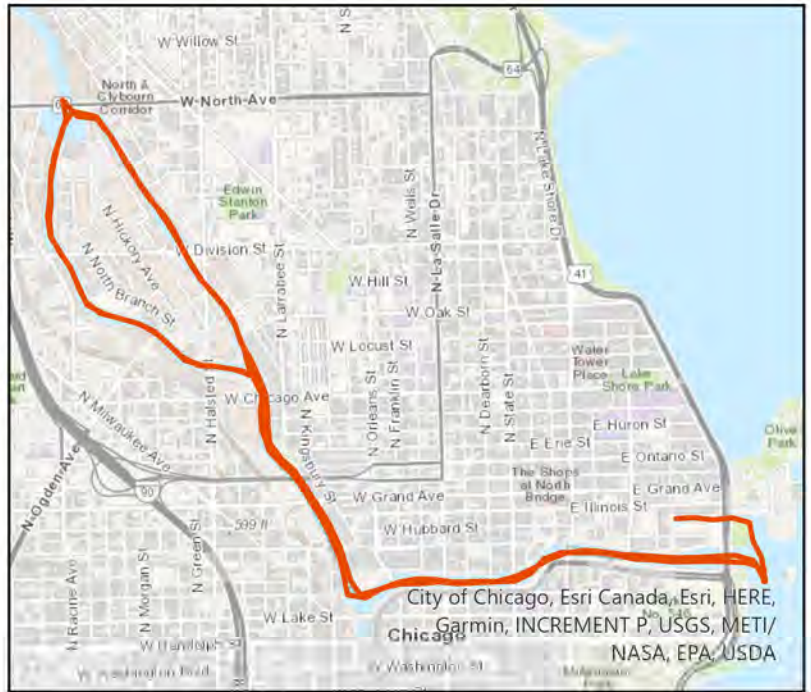
Pilot: vonheimburgk.mwrdr Date: 9/20/2022
 Boat: Pontoon Boat 3 (PB3) # of Pilots: 1
 # of Hoisters: 0 # of MLAS: 1

Routine Operations

Location (Waterways):

- Yes Zone 1: North Branch and North Shore Channel, Kinzie Street to Main Street
- Yes Zone 2: Chicago River and South Branch of the Chicago River, CRCW to Amtrak
- No Zone 3: South Branch Chicago River and South Fork of the SBCR, Amtrak to RAPS
- No Zone 4: Chicago Sanitary & Ship Canal, Damen Avenue to Cal-Sag Junction
- No Zone 5: Cal-Sag Channel and Little Calumet River, Bishop Ford to Cal-Sag Junction
- No Other Zone:

0.00 Est. Amt. of Debris from Routine Operations (Cubic Yards)
 (Note: one garbage bag = 50 gallons = 6.0 cubic feet = 0.25 cubic yards)



Special Operations (CSO Events)

Location (Waterways):

- A. Storm Number (If available at the time of Call out, or TBD and written in after event)
- B. All Clear Issued at: Date and Time (Call Systems Dispatcher at get official all clear)
- C. Start Time Date and Time (Must be within 24 hours of the all clear)
- D. Justification for delayed start if not within 24 hours of the all clear:

Mechanical failure: No	Unsafe conditions: No	
Fog: No	Limited Visibility: No	
Ice: No	Lightning: No	Other: No
Equipment icing: No	High Flow: No	
High Wind: No	Darkness: No	

E. Additional Comments:

Est. Amt. of Debris from Special Operations (Cubic Yards): 0.00
 (Note: one garbage bag = 50 gallons = 6.0 cubic feet = 0.25 cubic yards)

Description and Possible Source

Debris Type

Cans: No	Logs: Yes	Clothing/Apparel: No
Glass Bottles: No	Wood: No	Sporting Goods: No
Tree: No	Milk Crate: No	Rubber Material: No
Styrofoam: No	Condoms: No	Food: No
Plastic: No	Sanitary Napkin: No	Fish: No
Cardboard: No	Paper: No	
Other 1: 1 Large Tree	Other 5:	
Other 2: 5 Large Logs	Other 6:	
Other 3:	Other 7:	
Other 4:	Other 8:	

Floatable Log FL2022-1336

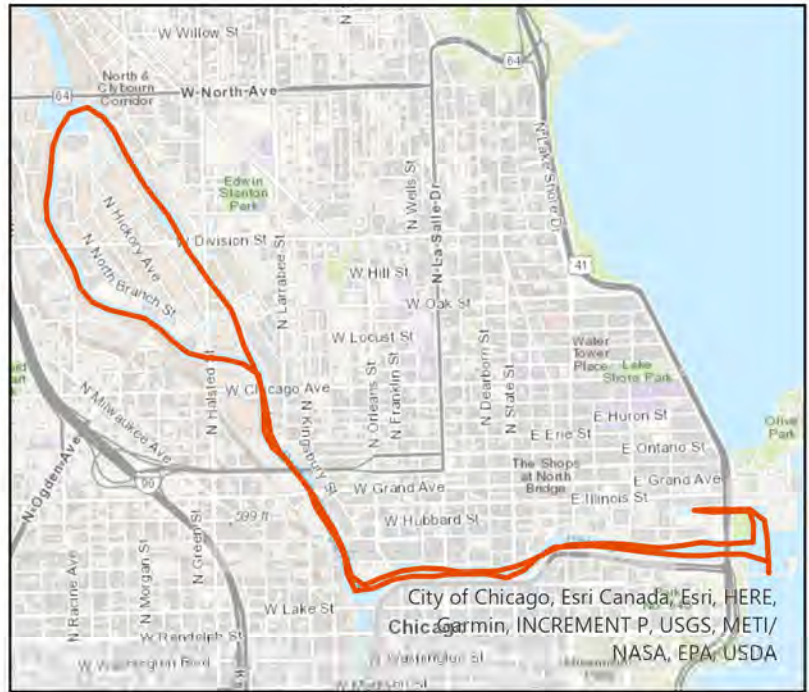
Pilot: syedw@mwrdd.org Date: 9/21/2022
 Boat: Skimmer Boat 1 (SB1) # of Pilots: 1
 # of Hoisters: 0 # of MLAS: 1

Routine Operations

Location (Waterways):

- Yes Zone 1: North Branch and North Shore Channel, Kinzie Street to Main Street
- Yes Zone 2: Chicago River and South Branch of the Chicago River, CRCW to Amtrak
- No Zone 3: South Branch Chicago River and South Fork of the SBCR, Amtrak to RAPS
- No Zone 4: Chicago Sanitary & Ship Canal, Damen Avenue to Cal-Sag Junction
- No Zone 5: Cal-Sag Channel and Little Calumet River, Bishop Ford to Cal-Sag Junction
- No Other Zone:

0.25 Est. Amt. of Debris from Routine Operations (Cubic Yards)
 (Note: one garbage bag = 50 gallons = 6.0 cubic feet = 0.25 cubic yards)



Special Operations (CSO Events)

Location (Waterways):

- A. Storm Number (If available at the time of Call out, or TBD and written in after event)
- B. All Clear Issued at: Date and Time (Call Systems Dispatcher at get official all clear)
- C. Start Time Date and Time (Must be within 24 hours of the all clear)
- D. Justification for delayed start if not within 24 hours of the all clear:

Mechanical failure: No	Unsafe conditions: No	
Fog: No	Limited Visibility: No	
Ice: No	Lightning: No	Other: No
Equipment icing: No	High Flow: No	
High Wind: No	Darkness: No	

E. Additional Comments:

Est. Amt. of Debris from Special Operations (Cubic Yards): 0.00
 (Note: one garbage bag = 50 gallons = 6.0 cubic feet = 0.25 cubic yards)

Description and Possible Source

Debris Type

Cans: Yes	Logs: No	Clothing/Apparel: Yes
Glass Bottles: Yes	Wood: Yes	Sporting Goods: Yes
Tree: Yes	Milk Crate: No	Rubber Material: No
Styrofoam: Yes	Condoms: Yes	Food: No
Plastic: Yes	Sanitary Napkin: Yes	Fish: No
Cardboard: No	Paper: Yes	
Other 1:	Other 5:	
Other 2:	Other 6:	
Other 3:	Other 7:	
Other 4:	Other 8:	

Floatable Log FL2022-1337

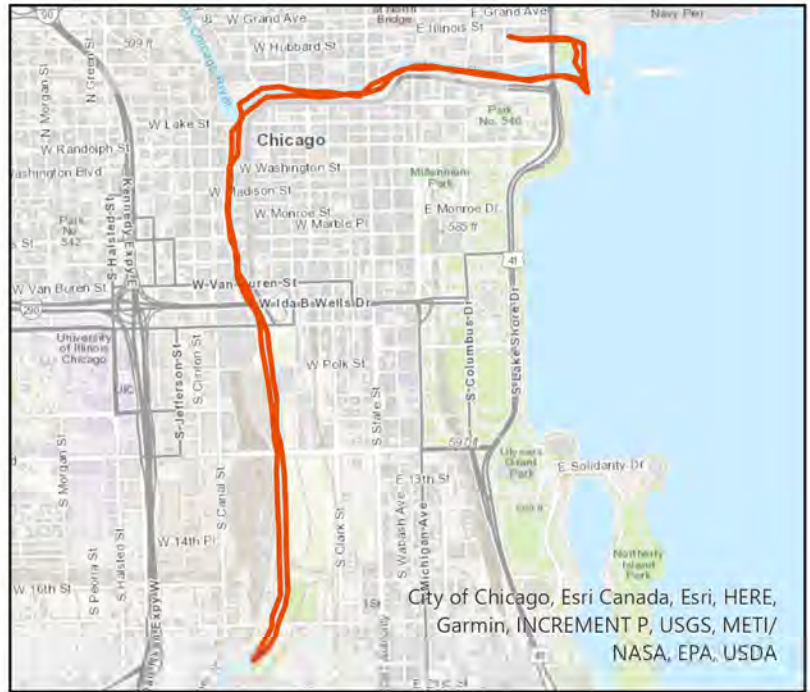
Pilot: vonheimburgk.mwrdr Date: 9/21/2022
 Boat: Skimmer Boat 2 (SB2) # of Pilots: 1
 # of Hoisters: 0 # of MLAS: 1

Routine Operations

Location (Waterways):

- No Zone 1: North Branch and North Shore Channel, Kinzie Street to Main Street
- Yes Zone 2: Chicago River and South Branch of the Chicago River, CRCW to Amtrak
- No Zone 3: South Branch Chicago River and South Fork of the SBCR, Amtrak to RAPS
- No Zone 4: Chicago Sanitary & Ship Canal, Damen Avenue to Cal-Sag Junction
- No Zone 5: Cal-Sag Channel and Little Calumet River, Bishop Ford to Cal-Sag Junction
- No Other Zone:

0.75 Est. Amt. of Debris from Routine Operations (Cubic Yards)
 (Note: one garbage bag = 50 gallons = 6.0 cubic feet = 0.25 cubic yards)



Special Operations (CSO Events)

Location (Waterways):

- A. Storm Number (If available at the time of Call out, or TBD and written in after event)
- B. All Clear Issued at: Date and Time (Call Systems Dispatcher at get official all clear)
- C. Start Time Date and Time (Must be within 24 hours of the all clear)
- D. Justification for delayed start if not within 24 hours of the all clear:
 - Mechanical failure: No Unsafe conditions: No
 - Fog: No Limited Visibility: No
 - Ice: No Lightning: No Other: No
 - Equipment icing: No High Flow: No
 - High Wind: No Darkness: No

E. Additional Comments:

Est. Amt. of Debris from Special Operations (Cubic Yards): 0.00
 (Note: one garbage bag = 50 gallons = 6.0 cubic feet = 0.25 cubic yards)

Description and Possible Source

Debris Type

- | | | |
|--------------------|----------------------|----------------------|
| Cans: Yes | Logs: No | Clothing/Apparel: No |
| Glass Bottles: Yes | Wood: No | Sporting Goods: No |
| Tree: Yes | Milk Crate: No | Rubber Material: Yes |
| Styrofoam: Yes | Condoms: Yes | Food: Yes |
| Plastic: Yes | Sanitary Napkin: Yes | Fish: No |
| Cardboard: No | Paper: Yes | |

- Other 1: Throw-out existing deck wood (.5 CY) Other 5:
- Other 2: Other 6:
- Other 3: Other 7:
- Other 4: Other 8:

Floatable Log FL2022-1338

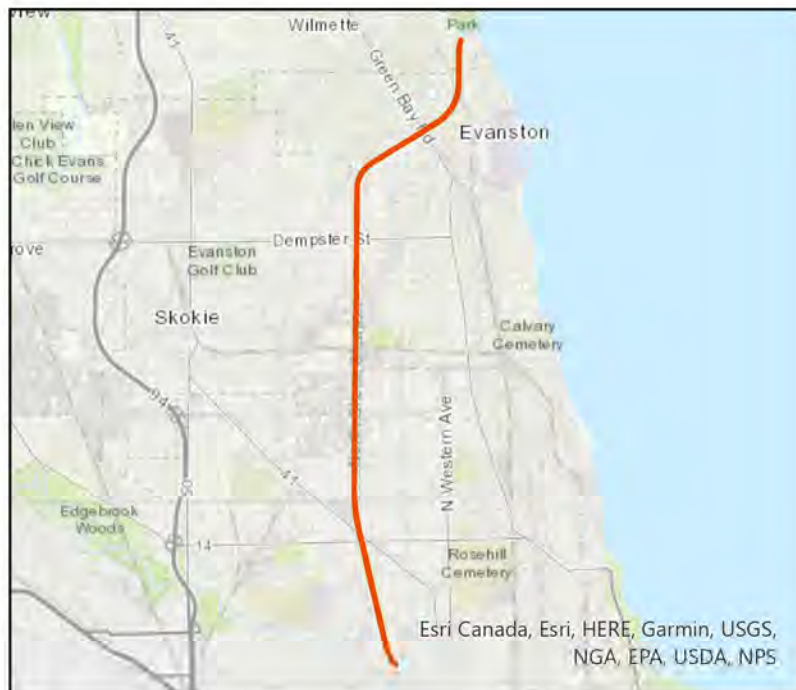
Pilot: camposm@mwrđ Date: 9/21/2022
Boat: Debris Boat 1 (DB1) # of Pilots: 1
of Hoisters: 1 # of MLAS: 2

Routine Operations

Location (Waterways):

- Yes Zone 1: North Branch and North Shore Channel, Kinzie Street to Main Street
- No Zone 2: Chicago River and South Branch of the Chicago River, CRCW to Amtrak
- No Zone 3: South Branch Chicago River and South Fork of the SBCR, Amtrak to RAPS
- No Zone 4: Chicago Sanitary & Ship Canal, Damen Avenue to Cal-Sag Junction
- No Zone 5: Cal-Sag Channel and Little Calumet River, Bishop Ford to Cal-Sag Junction
- Yes Other Zone: WPS

30.0 Est. Amt. of Debris from Routine Operations (Cubic Yards)
(Note: one garbage bag = 50 gallons = 6.0 cubic feet = 0.25 cubic yards)



Special Operations (CSO Events)

Location (Waterways):

- A. Storm Number (If available at the time of Call out, or TBD and written in after event)
- B. All Clear Issued at: Date and Time (Call Systems Dispatcher at get official all clear)
- C. Start Time Date and Time (Must be within 24 hours of the all clear)
- D. Justification for delayed start if not within 24 hours of the all clear:

Mechanical failure: No Unsafe conditions: No
Fog: No Limited Visibility: No
Ice: No Lightning: No Other: No
Equipment icing: No High Flow: No
High Wind: No Darkness: No

E. Additional Comments:

Est. Amt. of Debris from Special Operations (Cubic Yards): 0.00
(Note: one garbage bag = 50 gallons = 6.0 cubic feet = 0.25 cubic yards)

Description and Possible Source

Debris Type

Cans: No Logs: Yes Clothing/Apparel: No
Glass Bottles: No Wood: No Sporting Goods: No
Tree: No Milk Crate: No Rubber Material: No
Styrofoam: No Condoms: No Food: No
Plastic: No Sanitary Napkin: No Fish: No
Cardboard: No Paper: No

Other 1: Other 5:
Other 2: Other 6:
Other 3: Other 7:
Other 4: Other 8:

Floatable Log FL2022-1340

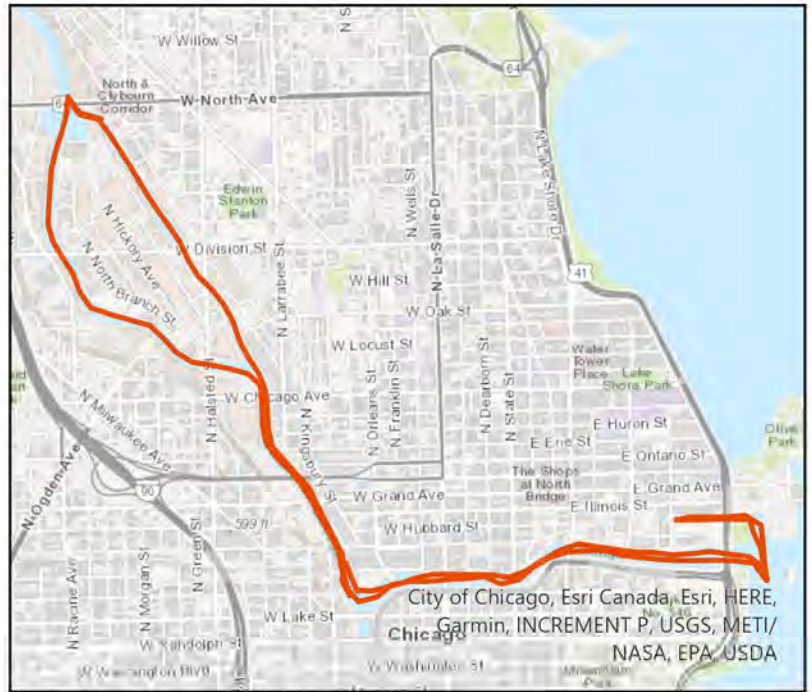
Pilot: vonheimburgk.mwrdr Date: 9/22/2022
 Boat: Skimmer Boat 2 (SB2) # of Pilots: 1
 # of Hoisters: 0 # of MLAS: 1

Routine Operations

Location (Waterways):

- Yes Zone 1: North Branch and North Shore Channel, Kinzie Street to Main Street
- Yes Zone 2: Chicago River and South Branch of the Chicago River, CRCW to Amtrak
- No Zone 3: South Branch Chicago River and South Fork of the SBCR, Amtrak to RAPS
- No Zone 4: Chicago Sanitary & Ship Canal, Damen Avenue to Cal-Sag Junction
- No Zone 5: Cal-Sag Channel and Little Calumet River, Bishop Ford to Cal-Sag Junction
- No Other Zone:

0.25 Est. Amt. of Debris from Routine Operations (Cubic Yards)
 (Note: one garbage bag = 50 gallons = 6.0 cubic feet = 0.25 cubic yards)



Special Operations (CSO Events)

Location (Waterways):

- A. Storm Number (If available at the time of Call out, or TBD and written in after event)
- B. All Clear Issued at: Date and Time (Call Systems Dispatcher at get official all clear)
- C. Start Time Date and Time (Must be within 24 hours of the all clear)
- D. Justification for delayed start if not within 24 hours of the all clear:

Mechanical failure: No	Unsafe conditions: No	
Fog: No	Limited Visibility: No	
Ice: No	Lightning: No	Other: No
Equipment icing: No	High Flow: No	
High Wind: No	Darkness: No	

E. Additional Comments:

Est. Amt. of Debris from Special Operations (Cubic Yards): 0.00
 (Note: one garbage bag = 50 gallons = 6.0 cubic feet = 0.25 cubic yards)

Description and Possible Source

Debris Type

Cans: Yes	Logs: No	Clothing/Apparel: No
Glass Bottles: No	Wood: No	Sporting Goods: No
Tree: Yes	Milk Crate: No	Rubber Material: No
Styrofoam: Yes	Condoms: Yes	Food: Yes
Plastic: Yes	Sanitary Napkin: No	Fish: No
Cardboard: No	Paper: Yes	
Other 1: Deck wood (.5 CY).	Other 5:	
Other 2:	Other 6:	
Other 3:	Other 7:	
Other 4:	Other 8:	

Floatable Log FL2022-9001

Pilot: vonheimburg.mwrld Date: 9/23/2022 7:00:00 AM
 Boat: Skimmer Boat 1 (SB1) # of Pilots: 1
 # of Hoisters: # of MLAS: 1

Routine Operations

Location (Waterways):

- Yes Zone 1: North Branch and North Shore Channel, Kinzie Street to Main Street
- Yes Zone 2: Chicago River and South Branch of the Chicago River, CRCW to Amtrak
- Zone 3: South Branch Chicago River and South Fork of the SBCR, Amtrak to RAPS
- Zone 4: Chicago Sanitary & Ship Canal, Damen Avenue to Cal-Sag Junction
- Zone 5: Cal-Sag Channel and Little Calumet River, Bishop Ford to Cal-Sag Junction
- Other Zone:

Est. Amt. of Debris from Routine Operations (Cubic Yards)
 (Note: one garbage bag = 50 gallons = 6.0 cubic feet = 0.25 cubic yards)



Special Operations (CSO Events)

Location (Waterways):

- A. Storm Number (If available at the time of Call out, or TBD and written in after event)
- B. All Clear Issued at: Date and Time (Call Systems Dispatcher at get official all clear)
- C. Start Time Date and Time (Must be within 24 hours of the all clear)
- D. Justification for delayed start if not within 24 hours of the all clear:

Mechanical failure:	Unsafe conditions:	
Fog:	Limited Visibility:	
Ice:	Lightning:	Other:
Equipment icing:	High Flow:	
High Wind:	Darkness:	

E. Additional Comments:

Est. Amt. of Debris from Special Operations (Cubic Yards):
 (Note: one garbage bag = 50 gallons = 6.0 cubic feet = 0.25 cubic yards)

Description and Possible Source

Debris Type

Cans: Yes	Logs:	Clothing/Apparel:
Glass Bottles: Yes	Wood:	Sporting Goods:
Tree: Yes	Milk Crate:	Rubber Material: Yes
Styrofoam: Yes	Condoms: Yes	Food:
Plastic: Yes	Sanitary Napkin: Yes	Fish:
Cardboard:	Paper: Yes	
Other 1:	Other 5:	
Other 2:	Other 6:	
Other 3:	Other 7:	
Other 4:	Other 8:	

Floatable Log FL2022-9002

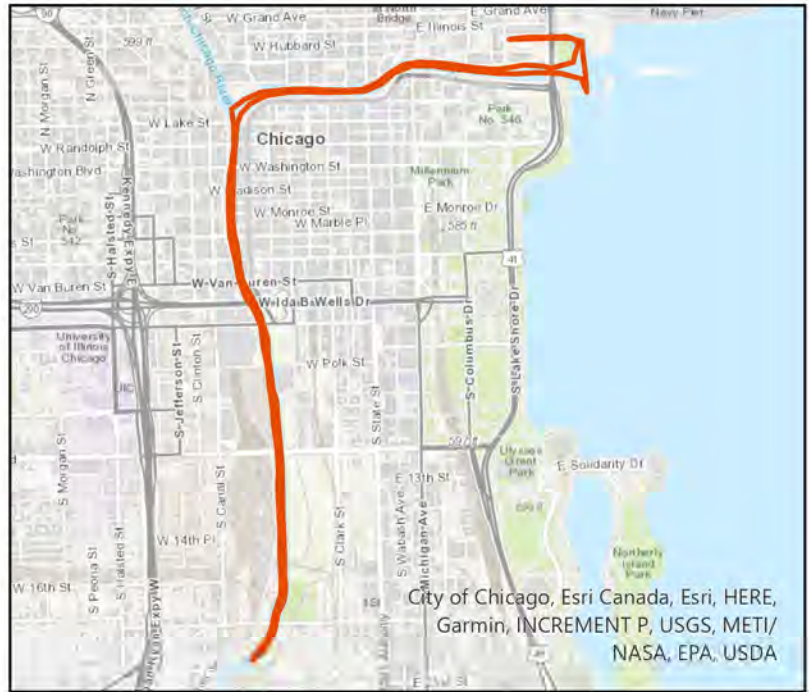
Pilot: vonheimburg.mwrđ Date: 9/23/2022 7:00:00 AM
 Boat: Skimmer Boat 2 (SB2) # of Pilots: 1
 # of Hoisters: # of MLAS: 1

Routine Operations

Location (Waterways):

- Zone 1: North Branch and North Shore Channel, Kinzie Street to Main Street
- Yes Zone 2: Chicago River and South Branch of the Chicago River, CRCW to Amtrak
- Zone 3: South Branch Chicago River and South Fork of the SBCR, Amtrak to RAPS
- Zone 4: Chicago Sanitary & Ship Canal, Damen Avenue to Cal-Sag Junction
- Zone 5: Cal-Sag Channel and Little Calumet River, Bishop Ford to Cal-Sag Junction
- Other Zone:

0.75 Est. Amt. of Debris from Routine Operations (Cubic Yards)
 (Note: one garbage bag = 50 gallons = 6.0 cubic feet = 0.25 cubic yards)



Special Operations (CSO Events)

Location (Waterways):

- A. Storm Number (If available at the time of Call out, or TBD and written in after event)
- B. All Clear Issued at: Date and Time (Call Systems Dispatcher at get official all clear)
- C. Start Time Date and Time (Must be within 24 hours of the all clear)
- D. Justification for delayed start if not within 24 hours of the all clear:

Mechanical failure:	Unsafe conditions:	
Fog:	Limited Visibility:	
Ice:	Lightning:	Other:
Equipment icing:	High Flow:	
High Wind:	Darkness:	

E. Additional Comments:

Est. Amt. of Debris from Special Operations (Cubic Yards):
 (Note: one garbage bag = 50 gallons = 6.0 cubic feet = 0.25 cubic yards)

Description and Possible Source

Debris Type

Cans: Yes	Logs: Yes	Clothing/Apparel:
Glass Bottles: Yes	Wood:	Sporting Goods:
Tree: Yes	Milk Crate:	Rubber Material: Yes
Styrofoam: Yes	Condoms: Yes	Food:
Plastic: Yes	Sanitary Napkin:	Fish:
Cardboard:	Paper: Yes	

Other 1: throw out 0.5 cy of deck wood at taylor st. Other 5:
 Other 2: Red Adirondack chair Other 6:
 Other 3: Other 7:
 Other 4: Other 8:

Floatable Log FL2022-1341

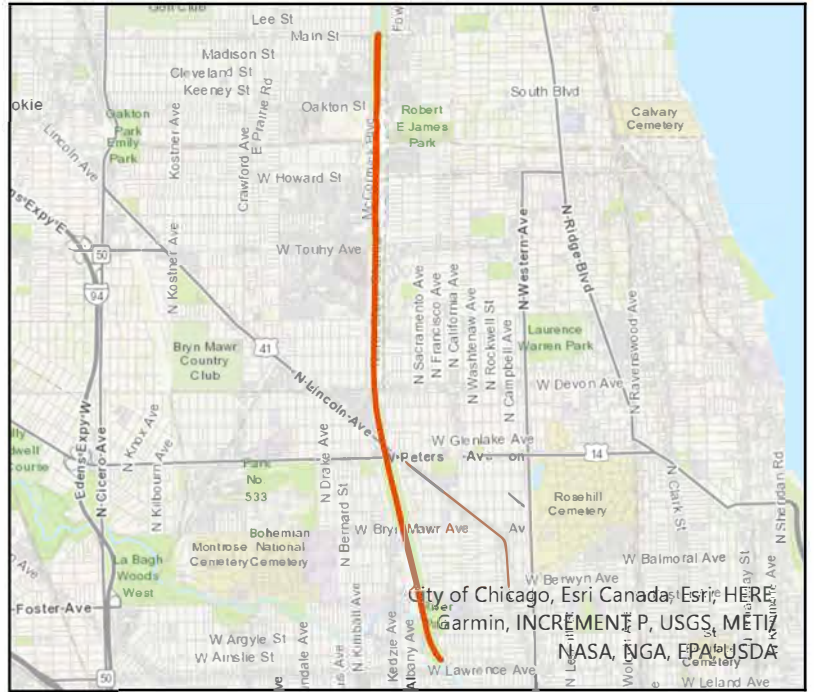
Pilot: camposm@mwrd Date: 9/23/2022
 Boat: Debris Boat 1 (DB1) # of Pilots: 1
 # of Hoisters: 1 # of MLAS: 2

Routine Operations

Location (Waterways):

- Yes Zone 1: North Branch and North Shore Channel, Kinzie Street to Main Street
- No Zone 2: Chicago River and South Branch of the Chicago River, CRCW to Amtrak
- No Zone 3: South Branch Chicago River and South Fork of the SBCR, Amtrak to RAPS
- No Zone 4: Chicago Sanitary & Ship Canal, Damen Avenue to Cal-Sag Junction
- No Zone 5: Cal-Sag Channel and Little Calumet River, Bishop Ford to Cal-Sag Junction
- No Other Zone:

10.0 Est. Amt. of Debris from Routine Operations (Cubic Yards)
 (Note: one garbage bag = 50 gallons = 6.0 cubic feet = 0.25 cubic yards)



Special Operations (CSO Events)

Location (Waterways):

- A. Storm Number (If available at the time of Call out, or TBD and written in after event)
- B. All Clear Issued at: Date and Time (Call Systems Dispatcher at get official all clear)
- C. Start Time Date and Time (Must be within 24 hours of the all clear)
- D. Justification for delayed start if not within 24 hours of the all clear:

Mechanical failure: No	Unsafe conditions: No	
Fog: No	Limited Visibility: No	
Ice: No	Lightning: No	Other: No
Equipment icing: No	High Flow: No	
High Wind: No	Darkness: No	

E. Additional Comments:

Est. Amt. of Debris from Special Operations (Cubic Yards): 0.00
 (Note: one garbage bag = 50 gallons = 6.0 cubic feet = 0.25 cubic yards)

Description and Possible Source

Debris Type

Cans: No	Logs: Yes	Clothing/Apparel: No
Glass Bottles: No	Wood: No	Sporting Goods: No
Tree: No	Milk Crate: No	Rubber Material: No
Styrofoam: No	Condoms: No	Food: No
Plastic: No	Sanitary Napkin: No	Fish: No
Cardboard: No	Paper: No	
Other 1:	Other 5:	
Other 2:	Other 6:	
Other 3:	Other 7:	
Other 4:	Other 8:	

Floatable Log FL2022-1342

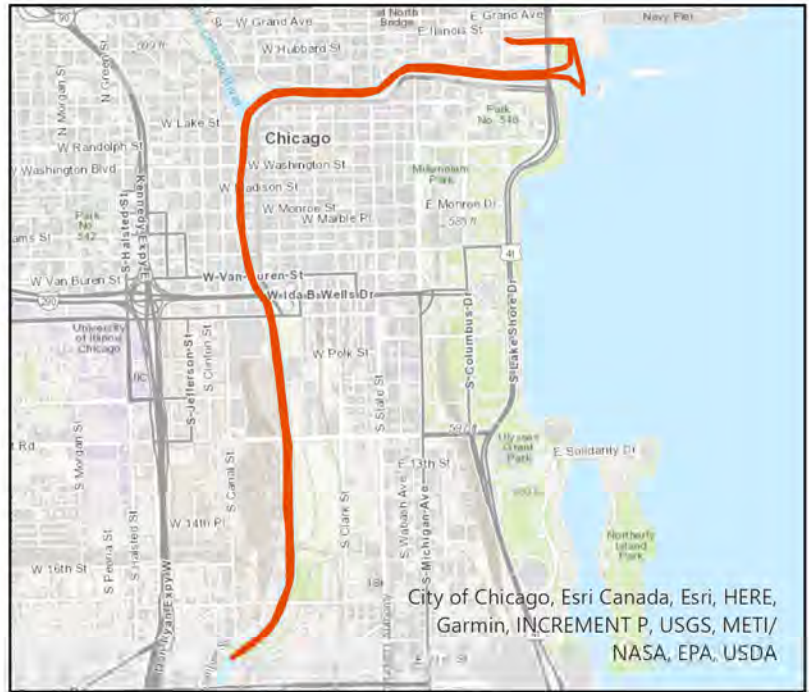
Pilot: howards1@mwrdd.org Date: 9/26/2022
 Boat: Skimmer Boat 1 (SB1) # of Pilots: 1
 # of Hoisters: 0 # of MLAS: 1

Routine Operations

Location (Waterways):

- No Zone 1: North Branch and North Shore Channel, Kinzie Street to Main Street
- Yes Zone 2: Chicago River and South Branch of the Chicago River, CRCW to Amtrak
- No Zone 3: South Branch Chicago River and South Fork of the SBCR, Amtrak to RAPS
- No Zone 4: Chicago Sanitary & Ship Canal, Damen Avenue to Cal-Sag Junction
- No Zone 5: Cal-Sag Channel and Little Calumet River, Bishop Ford to Cal-Sag Junction
- No Other Zone:

0.10 Est. Amt. of Debris from Routine Operations (Cubic Yards)
 (Note: one garbage bag = 50 gallons = 6.0 cubic feet = 0.25 cubic yards)



Special Operations (CSO Events)

Location (Waterways):

- A. Storm Number (If available at the time of Call out, or TBD and written in after event)
- B. All Clear Issued at: Date and Time (Call Systems Dispatcher at get official all clear)
- C. Start Time Date and Time (Must be within 24 hours of the all clear)
- D. Justification for delayed start if not within 24 hours of the all clear:
 - Mechanical failure: No Unsafe conditions: No
 - Fog: No Limited Visibility: No
 - Ice: No Lightning: No Other: No
 - Equipment icing: No High Flow: No
 - High Wind: No Darkness: No

E. Additional Comments:

Est. Amt. of Debris from Special Operations (Cubic Yards): 0.00
 (Note: one garbage bag = 50 gallons = 6.0 cubic feet = 0.25 cubic yards)

Description and Possible Source

Debris Type

- | | | |
|-----------------------|---------------------|----------------------|
| Cans: No | Logs: No | Clothing/Apparel: No |
| Glass Bottles: No | Wood: No | Sporting Goods: No |
| Tree: Yes | Milk Crate: No | Rubber Material: No |
| Styrofoam: Yes | Condoms: No | Food: No |
| Plastic: Yes | Sanitary Napkin: No | Fish: No |
| Cardboard: No | Paper: Yes | |
| Other 1: seat cushion | Other 5: | |
| Other 2: | Other 6: | |
| Other 3: | Other 7: | |
| Other 4: | Other 8: | |

Floatable Log FL2022-1343

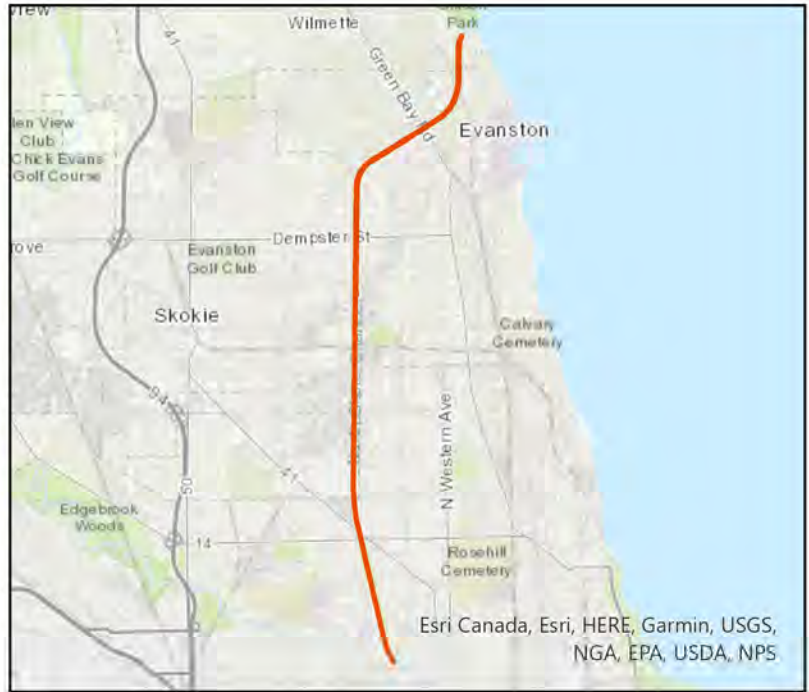
Pilot: camposm@mwrd Date: 9/26/2022
Boat: Debris Boat 1 (DB1) # of Pilots: 1
of Hoisters: 1 # of MLAS: 2

Routine Operations

Location (Waterways):

- Yes Zone 1: North Branch and North Shore Channel, Kinzie Street to Main Street
- No Zone 2: Chicago River and South Branch of the Chicago River, CRCW to Amtrak
- No Zone 3: South Branch Chicago River and South Fork of the SBCR, Amtrak to RAPS
- No Zone 4: Chicago Sanitary & Ship Canal, Damen Avenue to Cal-Sag Junction
- No Zone 5: Cal-Sag Channel and Little Calumet River, Bishop Ford to Cal-Sag Junction
- Yes Other Zone: WPS

20.0 Est. Amt. of Debris from Routine Operations (Cubic Yards)
(Note: one garbage bag = 50 gallons = 6.0 cubic feet = 0.25 cubic yards)



Special Operations (CSO Events)

Location (Waterways):

- A. Storm Number (If available at the time of Call out, or TBD and written in after event)
- B. All Clear Issued at: Date and Time (Call Systems Dispatcher at get official all clear)
- C. Start Time Date and Time (Must be within 24 hours of the all clear)
- D. Justification for delayed start if not within 24 hours of the all clear:
 - Mechanical failure: No Unsafe conditions: No
 - Fog: No Limited Visibility: No
 - Ice: No Lightning: No Other: No
 - Equipment icing: No High Flow: No
 - High Wind: No Darkness: No

E. Additional Comments:

Est. Amt. of Debris from Special Operations (Cubic Yards): 0.00
(Note: one garbage bag = 50 gallons = 6.0 cubic feet = 0.25 cubic yards)

Description and Possible Source

Debris Type

- | | | |
|-------------------|---------------------|----------------------|
| Cans: No | Logs: Yes | Clothing/Apparel: No |
| Glass Bottles: No | Wood: No | Sporting Goods: No |
| Tree: No | Milk Crate: No | Rubber Material: No |
| Styrofoam: No | Condoms: No | Food: No |
| Plastic: No | Sanitary Napkin: No | Fish: No |
| Cardboard: No | Paper: No | |
| Other 1: | Other 5: | |
| Other 2: | Other 6: | |
| Other 3: | Other 7: | |
| Other 4: | Other 8: | |

Floatable Log FL2022-1346

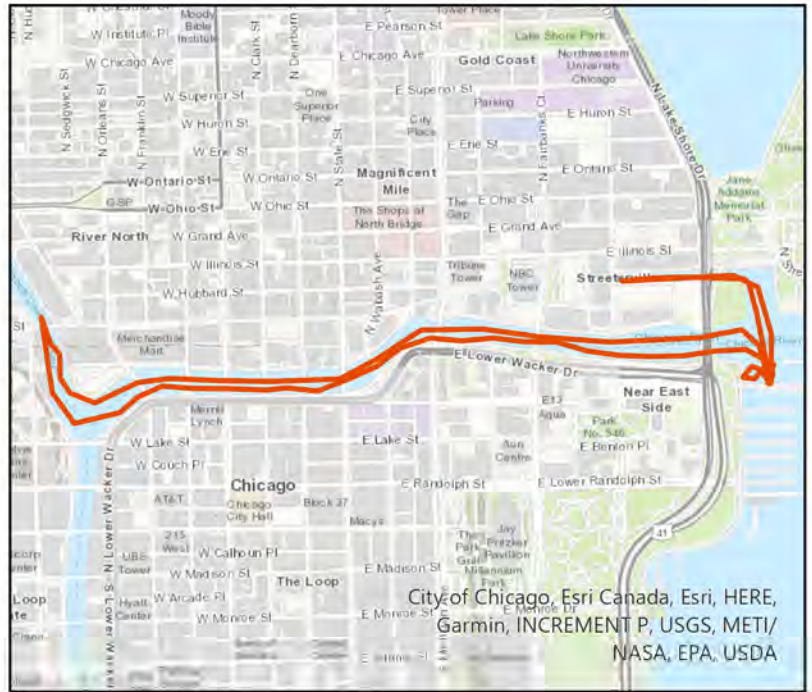
Pilot: vonheimburg.mwrld Date: 9/27/2022
 Boat: Pontoon Boat 3 (PB3) # of Pilots: 1
 # of Hoisters: 0 # of MLAS: 1

Routine Operations

Location (Waterways):

- Yes Zone 1: North Branch and North Shore Channel, Kinzie Street to Main Street
- Yes Zone 2: Chicago River and South Branch of the Chicago River, CRCW to Amtrak
- No Zone 3: South Branch Chicago River and South Fork of the SBCR, Amtrak to RAPS
- No Zone 4: Chicago Sanitary & Ship Canal, Damen Avenue to Cal-Sag Junction
- No Zone 5: Cal-Sag Channel and Little Calumet River, Bishop Ford to Cal-Sag Junction
- No Other Zone:

0.00 Est. Amt. of Debris from Routine Operations (Cubic Yards)
 (Note: one garbage bag = 50 gallons = 6.0 cubic feet = 0.25 cubic yards)



Special Operations (CSO Events)

Location (Waterways):

- A. Storm Number (If available at the time of Call out, or TBD and written in after event)
- B. All Clear Issued at: Date and Time (Call Systems Dispatcher at get official all clear)
- C. Start Time Date and Time (Must be within 24 hours of the all clear)
- D. Justification for delayed start if not within 24 hours of the all clear:
 - Mechanical failure: No Unsafe conditions: No
 - Fog: No Limited Visibility: No
 - Ice: No Lightning: No Other: No
 - Equipment icing: No High Flow: No
 - High Wind: No Darkness: No

E. Additional Comments:

Est. Amt. of Debris from Special Operations (Cubic Yards): 0.00
 (Note: one garbage bag = 50 gallons = 6.0 cubic feet = 0.25 cubic yards)

Description and Possible Source

Debris Type

- | | | |
|-------------------|---------------------|----------------------|
| Cans: No | Logs: Yes | Clothing/Apparel: No |
| Glass Bottles: No | Wood: No | Sporting Goods: No |
| Tree: No | Milk Crate: No | Rubber Material: No |
| Styrofoam: No | Condoms: No | Food: No |
| Plastic: No | Sanitary Napkin: No | Fish: No |
| Cardboard: No | Paper: No | |
- Other 1: Tie-off 3 logs at lifted railroad bridge. Other 5:
 Other 2: Other 6:
 Other 3: Other 7:
 Other 4: Other 8:

Floatable Log FL2022-1345

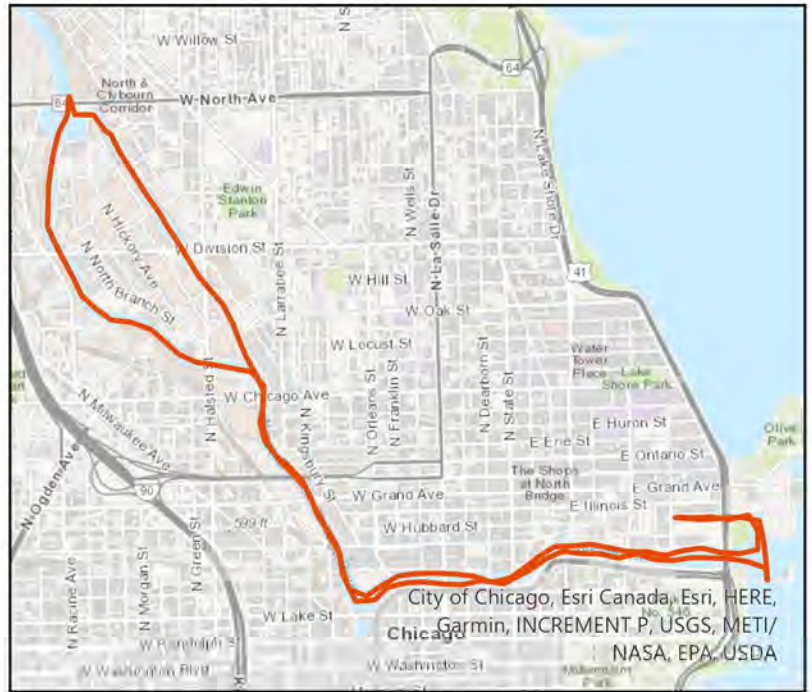
Pilot: howards1@mwrdd.org Date: 9/27/2022
 Boat: Skimmer Boat 1 (SB1) # of Pilots: 1
 # of Hoisters: 0 # of MLAS: 0

Routine Operations

Location (Waterways):

- Yes Zone 1: North Branch and North Shore Channel, Kinzie Street to Main Street
- Yes Zone 2: Chicago River and South Branch of the Chicago River, CRCW to Amtrak
- No Zone 3: South Branch Chicago River and South Fork of the SBCR, Amtrak to RAPS
- No Zone 4: Chicago Sanitary & Ship Canal, Damen Avenue to Cal-Sag Junction
- No Zone 5: Cal-Sag Channel and Little Calumet River, Bishop Ford to Cal-Sag Junction
- No Other Zone:

0.10 Est. Amt. of Debris from Routine Operations (Cubic Yards)
 (Note: one garbage bag = 50 gallons = 6.0 cubic feet = 0.25 cubic yards)



Special Operations (CSO Events)

Location (Waterways):

- A. Storm Number (If available at the time of Call out, or TBD and written in after event)
- B. All Clear Issued at: Date and Time (Call Systems Dispatcher at get official all clear)
- C. Start Time Date and Time (Must be within 24 hours of the all clear)
- D. Justification for delayed start if not within 24 hours of the all clear:

Mechanical failure: No	Unsafe conditions: No	
Fog: No	Limited Visibility: No	
Ice: No	Lightning: No	Other: No
Equipment icing: No	High Flow: No	
High Wind: No	Darkness: No	

E. Additional Comments:

Est. Amt. of Debris from Special Operations (Cubic Yards): 0.00
 (Note: one garbage bag = 50 gallons = 6.0 cubic feet = 0.25 cubic yards)

Description and Possible Source

Debris Type

Cans: No	Logs: No	Clothing/Apparel: No
Glass Bottles: No	Wood: No	Sporting Goods: No
Tree: Yes	Milk Crate: No	Rubber Material: No
Styrofoam: Yes	Condoms: No	Food: No
Plastic: Yes	Sanitary Napkin: No	Fish: No
Cardboard: No	Paper: Yes	
Other 1:	Other 5:	
Other 2:	Other 6:	
Other 3:	Other 7:	
Other 4:	Other 8:	

Floatable Log FL2022-1348

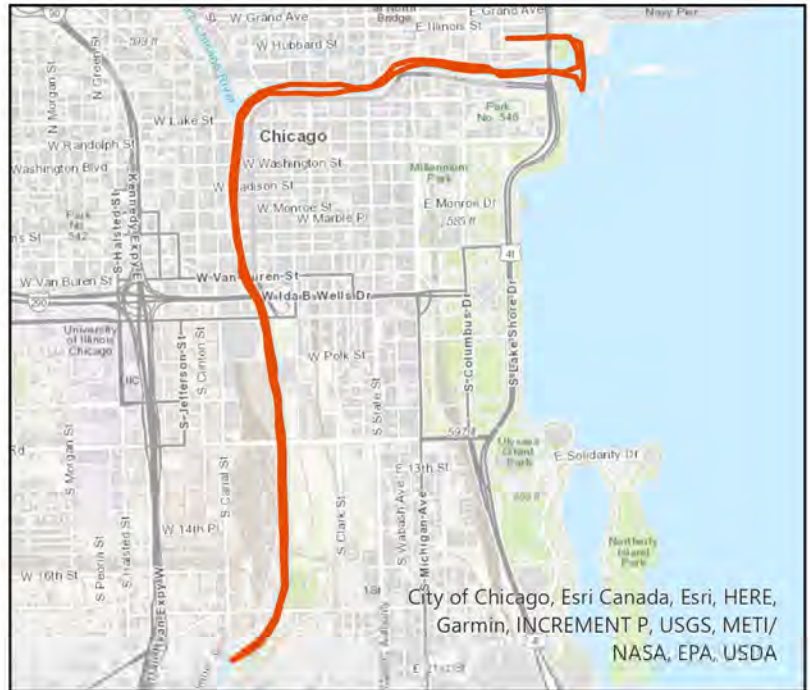
Pilot: howards.mwr
 Date: 9/28/2022
 Boat: Skimmer Boat 1 (SB1) # of Pilots: 1
 # of Hoisters: 0 # of MLAS: 1

Routine Operations

Location (Waterways):

- No Zone 1: North Branch and North Shore Channel, Kinzie Street to Main Street
- Yes Zone 2: Chicago River and South Branch of the Chicago River, CRCW to Amtrak
- No Zone 3: South Branch Chicago River and South Fork of the SBCR, Amtrak to RAPS
- No Zone 4: Chicago Sanitary & Ship Canal, Damen Avenue to Cal-Sag Junction
- No Zone 5: Cal-Sag Channel and Little Calumet River, Bishop Ford to Cal-Sag Junction
- No Other Zone:

0.05 Est. Amt. of Debris from Routine Operations (Cubic Yards)
 (Note: one garbage bag = 50 gallons = 6.0 cubic feet = 0.25 cubic yards)



Special Operations (CSO Events)

Location (Waterways):

- A. Storm Number (If available at the time of Call out, or TBD and written in after event)
- B. All Clear Issued at: Date and Time (Call Systems Dispatcher at get official all clear)
- C. Start Time Date and Time (Must be within 24 hours of the all clear)
- D. Justification for delayed start if not within 24 hours of the all clear:

Mechanical failure: No	Unsafe conditions: No	
Fog: No	Limited Visibility: No	
Ice: No	Lightning: No	Other: No
Equipment icing: No	High Flow: No	
High Wind: No	Darkness: No	

E. Additional Comments:

Est. Amt. of Debris from Special Operations (Cubic Yards): 0.00
 (Note: one garbage bag = 50 gallons = 6.0 cubic feet = 0.25 cubic yards)

Description and Possible Source

Debris Type

Cans: No	Logs: No	Clothing/Apparel: No
Glass Bottles: No	Wood: No	Sporting Goods: No
Tree: Yes	Milk Crate: No	Rubber Material: No
Styrofoam: No	Condoms: No	Food: No
Plastic: Yes	Sanitary Napkin: No	Fish: No
Cardboard: No	Paper: Yes	
Other 1:	Other 5:	
Other 2:	Other 6:	
Other 3:	Other 7:	
Other 4:	Other 8:	

Floatable Log FL2022-1349

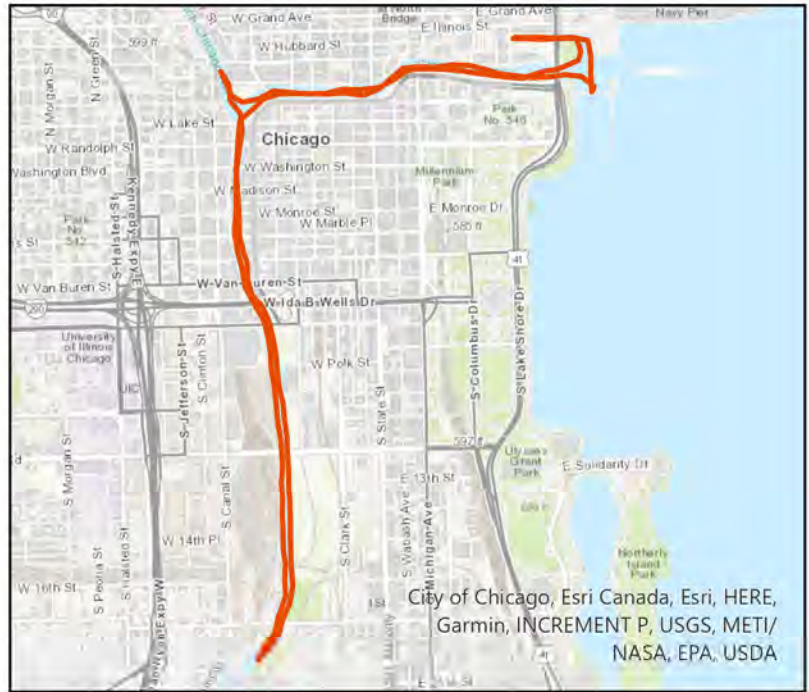
Pilot: vonheimburgk.mwrđ Date: 9/28/2022
 Boat: Skimmer Boat 2 (SB2) # of Pilots: 1
 # of Hoisters: 0 # of MLAS: 0

Routine Operations

Location (Waterways):

- No Zone 1: North Branch and North Shore Channel, Kinzie Street to Main Street
- Yes Zone 2: Chicago River and South Branch of the Chicago River, CRCW to Amtrak
- No Zone 3: South Branch Chicago River and South Fork of the SBCR, Amtrak to RAPS
- No Zone 4: Chicago Sanitary & Ship Canal, Damen Avenue to Cal-Sag Junction
- No Zone 5: Cal-Sag Channel and Little Calumet River, Bishop Ford to Cal-Sag Junction
- No Other Zone:

2.00 Est. Amt. of Debris from Routine Operations (Cubic Yards)
 (Note: one garbage bag = 50 gallons = 6.0 cubic feet = 0.25 cubic yards)



Special Operations (CSO Events)

Location (Waterways):

- A. Storm Number (If available at the time of Call out, or TBD and written in after event)
- B. All Clear Issued at: Date and Time (Call Systems Dispatcher at get official all clear)
- C. Start Time Date and Time (Must be within 24 hours of the all clear)
- D. Justification for delayed start if not within 24 hours of the all clear:
 - Mechanical failure: No Unsafe conditions: No
 - Fog: No Limited Visibility: No
 - Ice: No Lightning: No Other: No
 - Equipment icing: No High Flow: No
 - High Wind: No Darkness: No

E. Additional Comments:

Est. Amt. of Debris from Special Operations (Cubic Yards): 0.00
 (Note: one garbage bag = 50 gallons = 6.0 cubic feet = 0.25 cubic yards)

Description and Possible Source

Debris Type

- | | | |
|------------------------------|---------------------|----------------------|
| Cans: Yes | Logs: No | Clothing/Apparel: No |
| Glass Bottles: No | Wood: No | Sporting Goods: No |
| Tree: Yes | Milk Crate: No | Rubber Material: No |
| Styrofoam: Yes | Condoms: Yes | Food: No |
| Plastic: Yes | Sanitary Napkin: No | Fish: No |
| Cardboard: No | Paper: Yes | |
| Other 1: Deck wood (2.0 CY). | Other 5: | |
| Other 2: | Other 6: | |
| Other 3: | Other 7: | |
| Other 4: | Other 8: | |

Floatable Log FL2022-1347

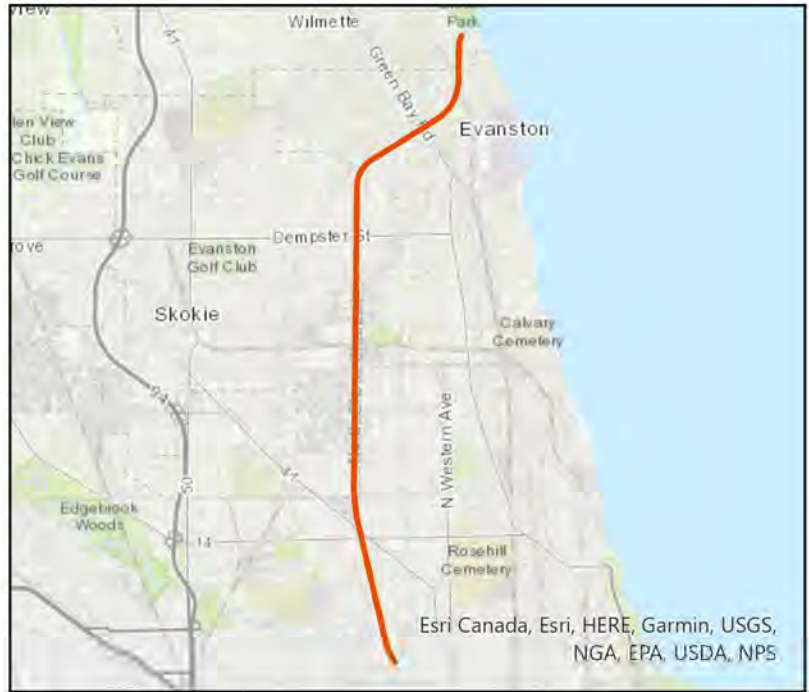
Pilot: camposm@mwrld Date: 9/28/2022
Boat: Debris Boat 1 (DB1) # of Pilots: 1
of Hoisters: 1 # of MLAS: 2

Routine Operations

Location (Waterways):

- Yes Zone 1: North Branch and North Shore Channel, Kinzie Street to Main Street
- No Zone 2: Chicago River and South Branch of the Chicago River, CRCW to Amtrak
- No Zone 3: South Branch Chicago River and South Fork of the SBCR, Amtrak to RAPS
- No Zone 4: Chicago Sanitary & Ship Canal, Damen Avenue to Cal-Sag Junction
- No Zone 5: Cal-Sag Channel and Little Calumet River, Bishop Ford to Cal-Sag Junction
- Yes Other Zone: WPS

40.0 Est. Amt. of Debris from Routine Operations (Cubic Yards)
(Note: one garbage bag = 50 gallons = 6.0 cubic feet = 0.25 cubic yards)



Special Operations (CSO Events)

Location (Waterways):

- A. Storm Number (If available at the time of Call out, or TBD and written in after event)
- B. All Clear Issued at: Date and Time (Call Systems Dispatcher at get official all clear)
- C. Start Time Date and Time (Must be within 24 hours of the all clear)
- D. Justification for delayed start if not within 24 hours of the all clear:
 - Mechanical failure: No Unsafe conditions: No
 - Fog: No Limited Visibility: No
 - Ice: No Lightning: No Other: No
 - Equipment icing: No High Flow: No
 - High Wind: No Darkness: No

E. Additional Comments:

Est. Amt. of Debris from Special Operations (Cubic Yards): 0.00
(Note: one garbage bag = 50 gallons = 6.0 cubic feet = 0.25 cubic yards)

Description and Possible Source

Debris Type

- | | | |
|-------------------|---------------------|----------------------|
| Cans: No | Logs: Yes | Clothing/Apparel: No |
| Glass Bottles: No | Wood: No | Sporting Goods: No |
| Tree: No | Milk Crate: No | Rubber Material: No |
| Styrofoam: No | Condoms: No | Food: No |
| Plastic: No | Sanitary Napkin: No | Fish: No |
| Cardboard: No | Paper: No | |
| Other 1: | Other 5: | |
| Other 2: | Other 6: | |
| Other 3: | Other 7: | |
| Other 4: | Other 8: | |

Floatable Log FL2022-1351

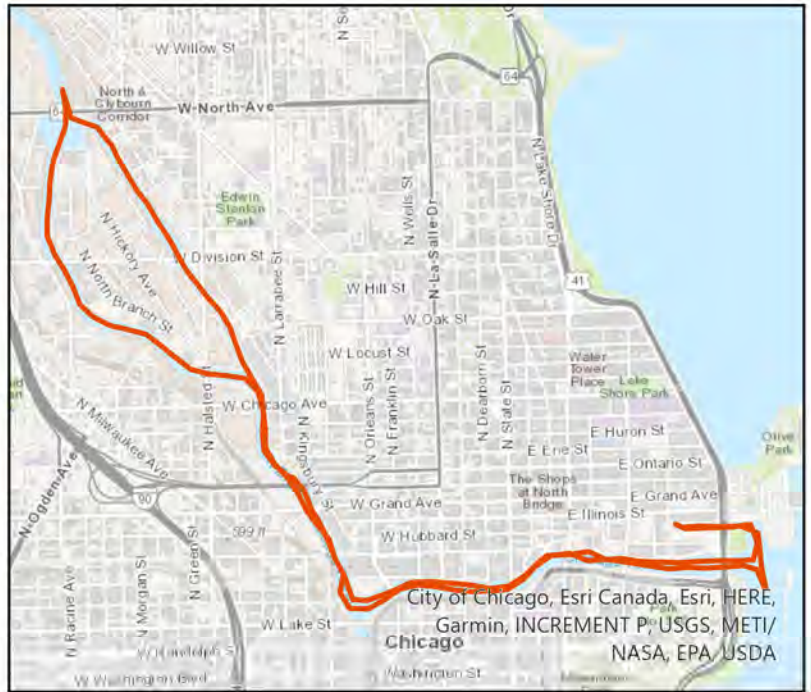
Pilot: howards.mwrdr Date: 9/29/2022
 Boat: Skimmer Boat 1 (SB1) # of Pilots: 1
 # of Hoisters: 0 # of MLAS: 1

Routine Operations

Location (Waterways):

- Yes Zone 1: North Branch and North Shore Channel, Kinzie Street to Main Street
- Yes Zone 2: Chicago River and South Branch of the Chicago River, CRCW to Amtrak
- No Zone 3: South Branch Chicago River and South Fork of the SBCR, Amtrak to RAPS
- No Zone 4: Chicago Sanitary & Ship Canal, Damen Avenue to Cal-Sag Junction
- No Zone 5: Cal-Sag Channel and Little Calumet River, Bishop Ford to Cal-Sag Junction
- No Other Zone:

0.10 Est. Amt. of Debris from Routine Operations (Cubic Yards)
 (Note: one garbage bag = 50 gallons = 6.0 cubic feet = 0.25 cubic yards)



Special Operations (CSO Events)

Location (Waterways):

- A. Storm Number (If available at the time of Call out, or TBD and written in after event)
- B. All Clear Issued at: Date and Time (Call Systems Dispatcher at get official all clear)
- C. Start Time Date and Time (Must be within 24 hours of the all clear)
- D. Justification for delayed start if not within 24 hours of the all clear:

Mechanical failure: No	Unsafe conditions: No	
Fog: No	Limited Visibility: No	
Ice: No	Lightning: No	Other: No
Equipment icing: No	High Flow: No	
High Wind: No	Darkness: No	

E. Additional Comments:

Est. Amt. of Debris from Special Operations (Cubic Yards): 0.00
 (Note: one garbage bag = 50 gallons = 6.0 cubic feet = 0.25 cubic yards)

Description and Possible Source

Debris Type

Cans: Yes	Logs: Yes	Clothing/Apparel: No
Glass Bottles: No	Wood: No	Sporting Goods: No
Tree: Yes	Milk Crate: No	Rubber Material: No
Styrofoam: No	Condoms: No	Food: No
Plastic: Yes	Sanitary Napkin: No	Fish: No
Cardboard: Yes	Paper: Yes	
Other 1:	Other 5:	
Other 2:	Other 6:	
Other 3:	Other 7:	
Other 4:	Other 8:	

Floatable Log FL2022-1352

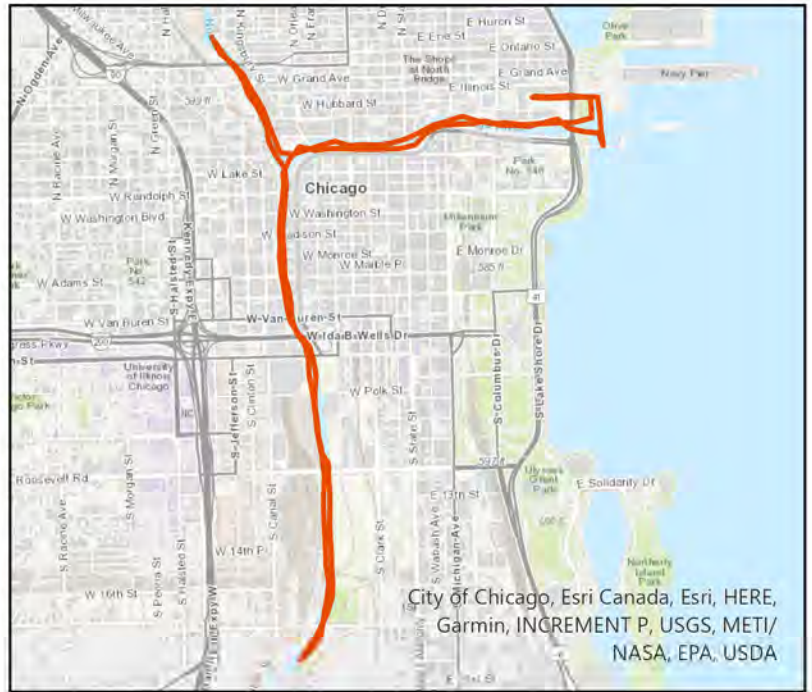
Pilot: vonheimburgk.mwrđ Date: 9/29/2022
 Boat: Skimmer Boat 2 (SB2) # of Pilots: 1
 # of Hoisters: 0 # of MLAS: 0

Routine Operations

Location (Waterways):

- Yes Zone 1: North Branch and North Shore Channel, Kinzie Street to Main Street
- Yes Zone 2: Chicago River and South Branch of the Chicago River, CRCW to Amtrak
- No Zone 3: South Branch Chicago River and South Fork of the SBCR, Amtrak to RAPS
- No Zone 4: Chicago Sanitary & Ship Canal, Damen Avenue to Cal-Sag Junction
- No Zone 5: Cal-Sag Channel and Little Calumet River, Bishop Ford to Cal-Sag Junction
- No Other Zone:

2.00 Est. Amt. of Debris from Routine Operations (Cubic Yards)
 (Note: one garbage bag = 50 gallons = 6.0 cubic feet = 0.25 cubic yards)



Special Operations (CSO Events)

Location (Waterways):

- A. Storm Number (If available at the time of Call out, or TBD and written in after event)
- B. All Clear Issued at: Date and Time (Call Systems Dispatcher at get official all clear)
- C. Start Time Date and Time (Must be within 24 hours of the all clear)
- D. Justification for delayed start if not within 24 hours of the all clear:
 - Mechanical failure: No Unsafe conditions: No
 - Fog: No Limited Visibility: No
 - Ice: No Lightning: No Other: No
 - Equipment icing: No High Flow: No
 - High Wind: No Darkness: No

E. Additional Comments:

Est. Amt. of Debris from Special Operations (Cubic Yards): 0.00
 (Note: one garbage bag = 50 gallons = 6.0 cubic feet = 0.25 cubic yards)

Description and Possible Source

Debris Type

- Cans: Yes Logs: Yes Clothing/Apparel: No
- Glass Bottles: Yes Wood: Yes Sporting Goods: Yes
- Tree: Yes Milk Crate: No Rubber Material: No
- Styrofoam: Yes Condoms: Yes Food: Yes
- Plastic: Yes Sanitary Napkin: No Fish: No
- Cardboard: No Paper: Yes
- Other 1: Deck wood (2.0 CY total) Other 5:
- Other 2: Other 6:
- Other 3: Other 7:
- Other 4: Other 8:

Floatable Log FL2022-1350

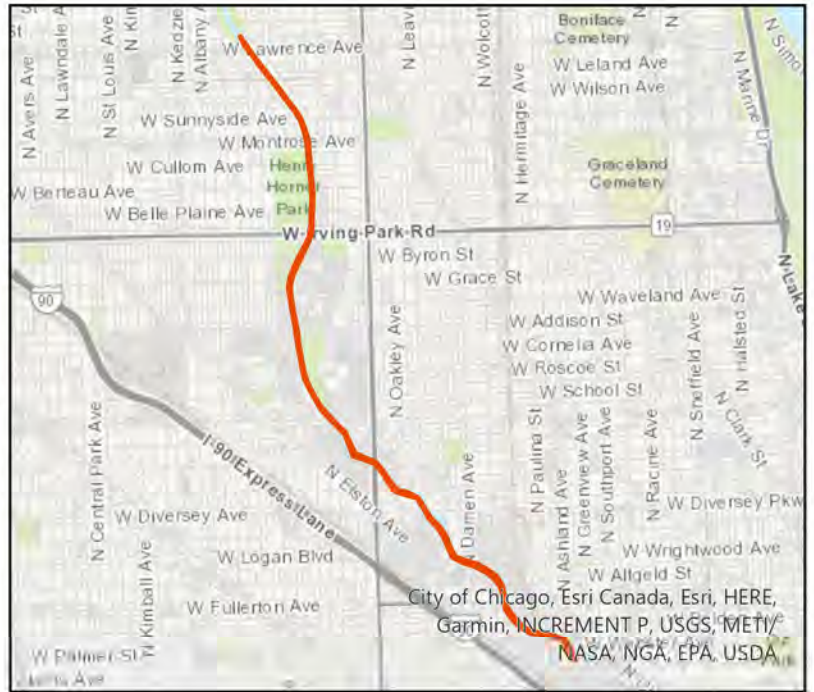
Pilot: camposm@mwrđ Date: 9/29/2022
 Boat: Debris Boat 1 (DB1) # of Pilots: 1
 # of Hoisters: 1 # of MLAS: 2

Routine Operations

Location (Waterways):

- Yes Zone 1: North Branch and North Shore Channel, Kinzie Street to Main Street
- No Zone 2: Chicago River and South Branch of the Chicago River, CRCW to Amtrak
- No Zone 3: South Branch Chicago River and South Fork of the SBCR, Amtrak to RAPS
- No Zone 4: Chicago Sanitary & Ship Canal, Damen Avenue to Cal-Sag Junction
- No Zone 5: Cal-Sag Channel and Little Calumet River, Bishop Ford to Cal-Sag Junction
- No Other Zone:

10.0 Est. Amt. of Debris from Routine Operations (Cubic Yards)
 (Note: one garbage bag = 50 gallons = 6.0 cubic feet = 0.25 cubic yards)



Special Operations (CSO Events)

Location (Waterways):

- A. Storm Number (If available at the time of Call out, or TBD and written in after event)
- B. All Clear Issued at: Date and Time (Call Systems Dispatcher at get official all clear)
- C. Start Time Date and Time (Must be within 24 hours of the all clear)
- D. Justification for delayed start if not within 24 hours of the all clear:
 - Mechanical failure: No Unsafe conditions: No
 - Fog: No Limited Visibility: No
 - Ice: No Lightning: No Other: No
 - Equipment icing: No High Flow: No
 - High Wind: No Darkness: No

E. Additional Comments:

Est. Amt. of Debris from Special Operations (Cubic Yards): 0.00
 (Note: one garbage bag = 50 gallons = 6.0 cubic feet = 0.25 cubic yards)

Description and Possible Source

Debris Type

- | | | |
|------------------------|---------------------|----------------------|
| Cans: No | Logs: Yes | Clothing/Apparel: No |
| Glass Bottles: No | Wood: No | Sporting Goods: No |
| Tree: No | Milk Crate: No | Rubber Material: No |
| Styrofoam: No | Condoms: No | Food: No |
| Plastic: No | Sanitary Napkin: No | Fish: No |
| Cardboard: No | Paper: No | |
| Other 1: shopping cart | Other 5: | |
| Other 2: | Other 6: | |
| Other 3: | Other 7: | |
| Other 4: | Other 8: | |

Floatable Log FL2022-1353

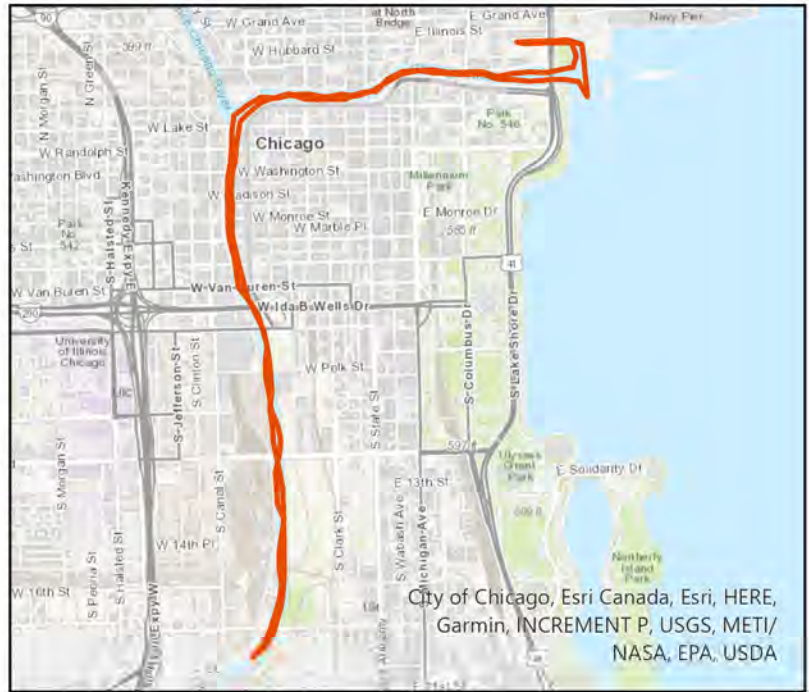
Pilot: McClelland@mwrld.org Date: 9/30/2022
 Boat: Skimmer Boat 1 (SB1) # of Pilots: 1
 # of Hoisters: 0 # of MLAS: 0

Routine Operations

Location (Waterways):

- No Zone 1: North Branch and North Shore Channel, Kinzie Street to Main Street
- Yes Zone 2: Chicago River and South Branch of the Chicago River, CRCW to Amtrak
- No Zone 3: South Branch Chicago River and South Fork of the SBCR, Amtrak to RAPS
- No Zone 4: Chicago Sanitary & Ship Canal, Damen Avenue to Cal-Sag Junction
- No Zone 5: Cal-Sag Channel and Little Calumet River, Bishop Ford to Cal-Sag Junction
- No Other Zone:

0.25 Est. Amt. of Debris from Routine Operations (Cubic Yards)
 (Note: one garbage bag = 50 gallons = 6.0 cubic feet = 0.25 cubic yards)



Special Operations (CSO Events)

Location (Waterways):

- A. Storm Number (If available at the time of Call out, or TBD and written in after event)
- B. All Clear Issued at: Date and Time (Call Systems Dispatcher at get official all clear)
- C. Start Time Date and Time (Must be within 24 hours of the all clear)
- D. Justification for delayed start if not within 24 hours of the all clear:
 - Mechanical failure: No Unsafe conditions: No
 - Fog: No Limited Visibility: No
 - Ice: No Lightning: No Other: No
 - Equipment icing: No High Flow: No
 - High Wind: No Darkness: No

E. Additional Comments:

Est. Amt. of Debris from Special Operations (Cubic Yards): 0.00
 (Note: one garbage bag = 50 gallons = 6.0 cubic feet = 0.25 cubic yards)

Description and Possible Source

Debris Type

- | | | |
|--------------------|---------------------|----------------------|
| Cans: Yes | Logs: No | Clothing/Apparel: No |
| Glass Bottles: Yes | Wood: No | Sporting Goods: Yes |
| Tree: Yes | Milk Crate: No | Rubber Material: No |
| Styrofoam: Yes | Condoms: No | Food: No |
| Plastic: Yes | Sanitary Napkin: No | Fish: Yes |
| Cardboard: Yes | Paper: Yes | |
| Other 1: | Other 5: | |
| Other 2: | Other 6: | |
| Other 3: | Other 7: | |
| Other 4: | Other 8: | |

Floatable Log FL2022-1354

Pilot: vonheimburgk.mwrdr Date: 9/30/2022
 Boat: Skimmer Boat 2 (SB2) # of Pilots: 1
 # of Hoisters: 0 # of MLAS: 1

Routine Operations

Location (Waterways):

- Yes Zone 1: North Branch and North Shore Channel, Kinzie Street to Main Street
- Yes Zone 2: Chicago River and South Branch of the Chicago River, CRCW to Amtrak
- No Zone 3: South Branch Chicago River and South Fork of the SBCR, Amtrak to RAPS
- No Zone 4: Chicago Sanitary & Ship Canal, Damen Avenue to Cal-Sag Junction
- No Zone 5: Cal-Sag Channel and Little Calumet River, Bishop Ford to Cal-Sag Junction
- No Other Zone:

0.50 Est. Amt. of Debris from Routine Operations (Cubic Yards)
 (Note: one garbage bag = 50 gallons = 6.0 cubic feet = 0.25 cubic yards)



Special Operations (CSO Events)

Location (Waterways):

- A. Storm Number (If available at the time of Call out, or TBD and written in after event)
- B. All Clear Issued at: Date and Time (Call Systems Dispatcher at get official all clear)
- C. Start Time Date and Time (Must be within 24 hours of the all clear)
- D. Justification for delayed start if not within 24 hours of the all clear:
 - Mechanical failure: No Unsafe conditions: No
 - Fog: No Limited Visibility: No
 - Ice: No Lightning: No Other: No
 - Equipment icing: No High Flow: No
 - High Wind: No Darkness: No

E. Additional Comments:

Est. Amt. of Debris from Special Operations (Cubic Yards): 0.00
 (Note: one garbage bag = 50 gallons = 6.0 cubic feet = 0.25 cubic yards)

Description and Possible Source

Debris Type

- | | | |
|------------------------------|---------------------|----------------------|
| Cans: Yes | Logs: Yes | Clothing/Apparel: No |
| Glass Bottles: No | Wood: Yes | Sporting Goods: Yes |
| Tree: Yes | Milk Crate: No | Rubber Material: Yes |
| Styrofoam: Yes | Condoms: Yes | Food: Yes |
| Plastic: Yes | Sanitary Napkin: No | Fish: No |
| Cardboard: No | Paper: Yes | |
| Other 1: Deck wood (0.5 CY). | Other 5: | |
| Other 2: | Other 6: | |
| Other 3: | Other 7: | |
| Other 4: | Other 8: | |

Floatable Log FL2022-1355

Pilot: McClelland@mwrld.org Date: 10/3/2022
 Boat: Skimmer Boat 1 (SB1) # of Pilots: 1
 # of Hoisters: 0 # of MLAS: 1

Routine Operations

Location (Waterways):

- No Zone 1: North Branch and North Shore Channel, Kinzie Street to Main Street
- Yes Zone 2: Chicago River and South Branch of the Chicago River, CRCW to Amtrak
- No Zone 3: South Branch Chicago River and South Fork of the SBCR, Amtrak to RAPS
- No Zone 4: Chicago Sanitary & Ship Canal, Damen Avenue to Cal-Sag Junction
- No Zone 5: Cal-Sag Channel and Little Calumet River, Bishop Ford to Cal-Sag Junction
- No Other Zone:

0.10 Est. Amt. of Debris from Routine Operations (Cubic Yards)
 (Note: one garbage bag = 50 gallons = 6.0 cubic feet = 0.25 cubic yards)



Special Operations (CSO Events)

Location (Waterways):

- A. Storm Number (If available at the time of Call out, or TBD and written in after event)
- B. All Clear Issued at: Date and Time (Call Systems Dispatcher at get official all clear)
- C. Start Time Date and Time (Must be within 24 hours of the all clear)
- D. Justification for delayed start if not within 24 hours of the all clear:

Mechanical failure: No	Unsafe conditions: No	
Fog: No	Limited Visibility: No	
Ice: No	Lightning: No	Other: No
Equipment icing: No	High Flow: No	
High Wind: No	Darkness: No	

E. Additional Comments:

Est. Amt. of Debris from Special Operations (Cubic Yards): 0.00
 (Note: one garbage bag = 50 gallons = 6.0 cubic feet = 0.25 cubic yards)

Description and Possible Source

Debris Type

Cans: Yes	Logs: No	Clothing/Apparel: No
Glass Bottles: Yes	Wood: No	Sporting Goods: No
Tree: Yes	Milk Crate: No	Rubber Material: No
Styrofoam: Yes	Condoms: No	Food: No
Plastic: Yes	Sanitary Napkin: No	Fish: No
Cardboard: No	Paper: Yes	
Other 1:	Other 5:	
Other 2:	Other 6:	
Other 3:	Other 7:	
Other 4:	Other 8:	

Floatable Log FL2022-1356

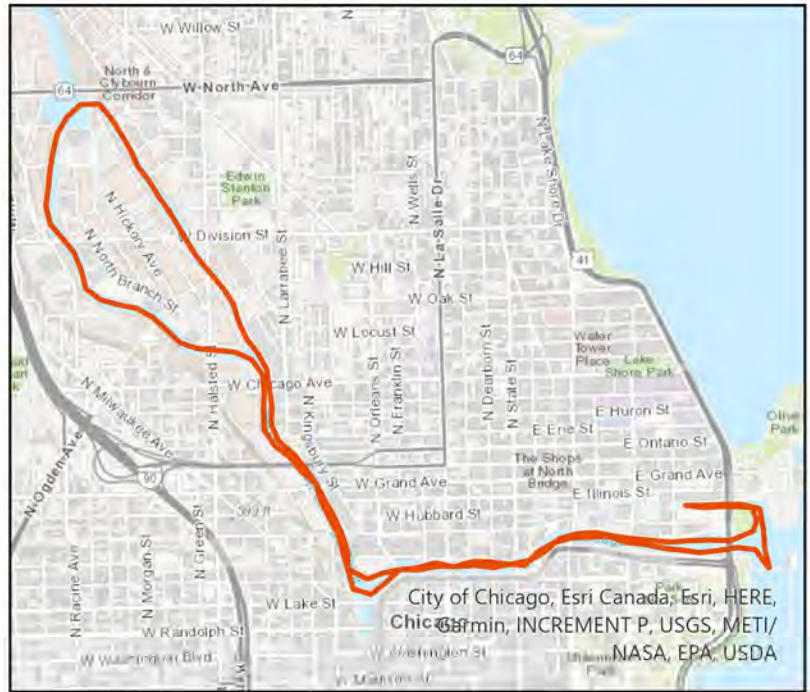
Pilot: camposm@mwrd Date: 10/3/2022
 Boat: Skimmer Boat 2 (SB2) # of Pilots: 1
 # of Hoisters: 0 # of MLAS: 1

Routine Operations

Location (Waterways):

- Yes Zone 1: North Branch and North Shore Channel, Kinzie Street to Main Street
- Yes Zone 2: Chicago River and South Branch of the Chicago River, CRCW to Amtrak
- No Zone 3: South Branch Chicago River and South Fork of the SBCR, Amtrak to RAPS
- No Zone 4: Chicago Sanitary & Ship Canal, Damen Avenue to Cal-Sag Junction
- No Zone 5: Cal-Sag Channel and Little Calumet River, Bishop Ford to Cal-Sag Junction
- No Other Zone:

0.25 Est. Amt. of Debris from Routine Operations (Cubic Yards)
 (Note: one garbage bag = 50 gallons = 6.0 cubic feet = 0.25 cubic yards)



Special Operations (CSO Events)

Location (Waterways):

- A. Storm Number (If available at the time of Call out, or TBD and written in after event)
- B. All Clear Issued at: Date and Time (Call Systems Dispatcher at get official all clear)
- C. Start Time Date and Time (Must be within 24 hours of the all clear)
- D. Justification for delayed start if not within 24 hours of the all clear:

Mechanical failure: No	Unsafe conditions: No	
Fog: No	Limited Visibility: No	
Ice: No	Lightning: No	Other: No
Equipment icing: No	High Flow: No	
High Wind: No	Darkness: No	

E. Additional Comments:

Est. Amt. of Debris from Special Operations (Cubic Yards): 0.00
 (Note: one garbage bag = 50 gallons = 6.0 cubic feet = 0.25 cubic yards)

Description and Possible Source

Debris Type

Cans: Yes	Logs: No	Clothing/Apparel: No
Glass Bottles: Yes	Wood: No	Sporting Goods: No
Tree: Yes	Milk Crate: No	Rubber Material: No
Styrofoam: Yes	Condoms: No	Food: No
Plastic: Yes	Sanitary Napkin: No	Fish: No
Cardboard: No	Paper: No	
Other 1:	Other 5:	
Other 2:	Other 6:	
Other 3:	Other 7:	
Other 4:	Other 8:	

Floatable Log FL2022-1358

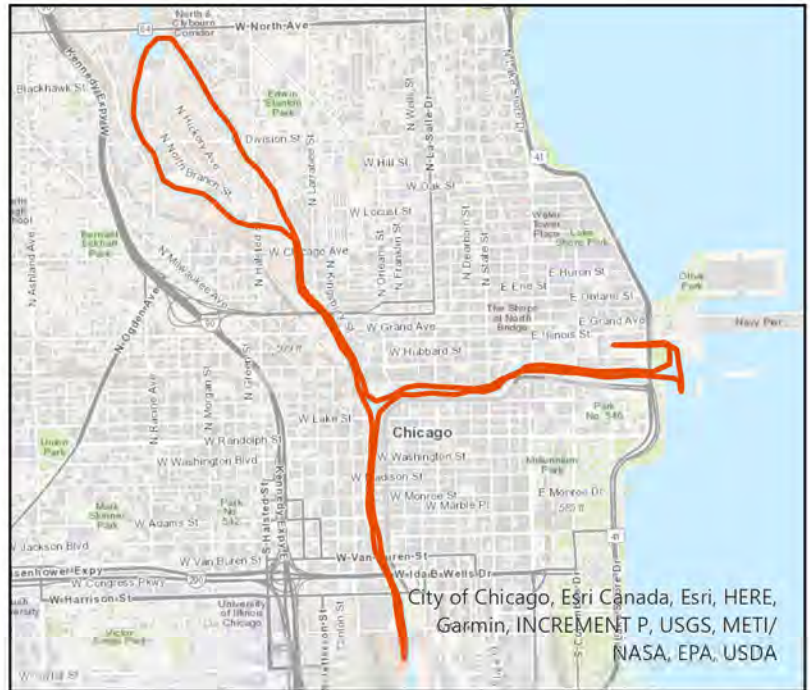
Pilot: McClelland@mwrld.org Date: 10/4/2022
 Boat: Skimmer Boat 1 (SB1) # of Pilots: 1
 # of Hoisters: 0 # of MLAS: 1

Routine Operations

Location (Waterways):

- Yes Zone 1: North Branch and North Shore Channel, Kinzie Street to Main Street
- Yes Zone 2: Chicago River and South Branch of the Chicago River, CRCW to Amtrak
- No Zone 3: South Branch Chicago River and South Fork of the SBCR, Amtrak to RAPS
- No Zone 4: Chicago Sanitary & Ship Canal, Damen Avenue to Cal-Sag Junction
- No Zone 5: Cal-Sag Channel and Little Calumet River, Bishop Ford to Cal-Sag Junction
- No Other Zone:

0.50 Est. Amt. of Debris from Routine Operations (Cubic Yards)
 (Note: one garbage bag = 50 gallons = 6.0 cubic feet = 0.25 cubic yards)



Special Operations (CSO Events)

Location (Waterways):

- A. Storm Number (If available at the time of Call out, or TBD and written in after event)
- B. All Clear Issued at: Date and Time (Call Systems Dispatcher at get official all clear)
- C. Start Time Date and Time (Must be within 24 hours of the all clear)
- D. Justification for delayed start if not within 24 hours of the all clear:
 - Mechanical failure: No Unsafe conditions: No
 - Fog: No Limited Visibility: No
 - Ice: No Lightning: No Other: No
 - Equipment icing: No High Flow: No
 - High Wind: No Darkness: No

E. Additional Comments:

Est. Amt. of Debris from Special Operations (Cubic Yards): 0.00
 (Note: one garbage bag = 50 gallons = 6.0 cubic feet = 0.25 cubic yards)

Description and Possible Source

Debris Type

- | | | |
|--------------------|---------------------|----------------------|
| Cans: Yes | Logs: Yes | Clothing/Apparel: No |
| Glass Bottles: Yes | Wood: Yes | Sporting Goods: Yes |
| Tree: Yes | Milk Crate: Yes | Rubber Material: No |
| Styrofoam: Yes | Condoms: No | Food: No |
| Plastic: Yes | Sanitary Napkin: No | Fish: No |
| Cardboard: Yes | Paper: Yes | |
| Other 1: | Other 5: | |
| Other 2: | Other 6: | |
| Other 3: | Other 7: | |
| Other 4: | Other 8: | |

Floatable Log FL2022-1360

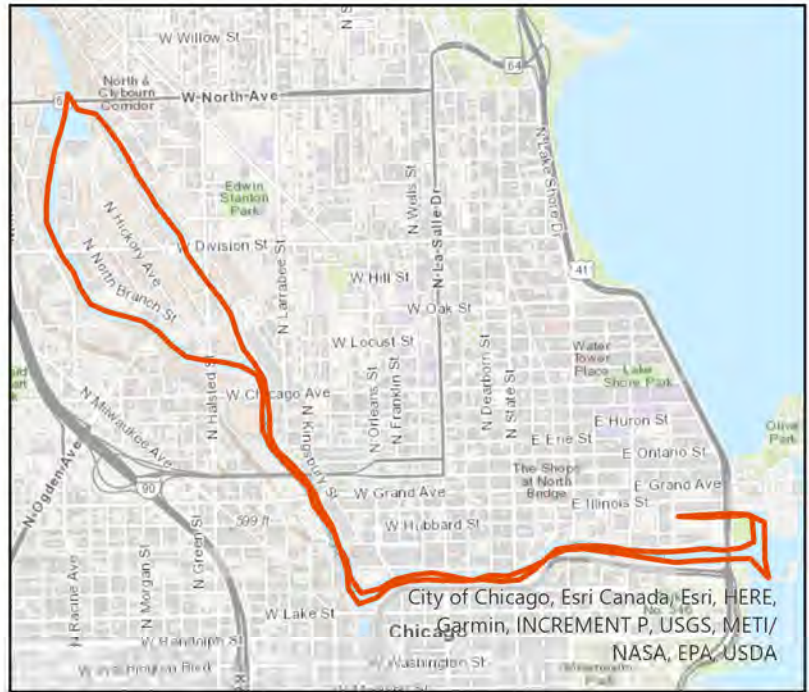
Pilot: camposm@mwrd Date: 10/5/2022
 Boat: Skimmer Boat 2 (SB2) # of Pilots: 1
 # of Hoisters: 0 # of MLAS: 1

Routine Operations

Location (Waterways):

- Yes Zone 1: North Branch and North Shore Channel, Kinzie Street to Main Street
- Yes Zone 2: Chicago River and South Branch of the Chicago River, CRCW to Amtrak
- No Zone 3: South Branch Chicago River and South Fork of the SBCR, Amtrak to RAPS
- No Zone 4: Chicago Sanitary & Ship Canal, Damen Avenue to Cal-Sag Junction
- No Zone 5: Cal-Sag Channel and Little Calumet River, Bishop Ford to Cal-Sag Junction
- No Other Zone:

0.50 Est. Amt. of Debris from Routine Operations (Cubic Yards)
 (Note: one garbage bag = 50 gallons = 6.0 cubic feet = 0.25 cubic yards)



Special Operations (CSO Events)

Location (Waterways):

- A. Storm Number (If available at the time of Call out, or TBD and written in after event)
- B. All Clear Issued at: Date and Time (Call Systems Dispatcher at get official all clear)
- C. Start Time Date and Time (Must be within 24 hours of the all clear)
- D. Justification for delayed start if not within 24 hours of the all clear:

Mechanical failure: No	Unsafe conditions: No	
Fog: No	Limited Visibility: No	
Ice: No	Lightning: No	Other: No
Equipment icing: No	High Flow: No	
High Wind: No	Darkness: No	

E. Additional Comments:

Est. Amt. of Debris from Special Operations (Cubic Yards): 0.00
 (Note: one garbage bag = 50 gallons = 6.0 cubic feet = 0.25 cubic yards)

Description and Possible Source

Debris Type

Cans: Yes	Logs: Yes	Clothing/Apparel: No
Glass Bottles: No	Wood: No	Sporting Goods: No
Tree: Yes	Milk Crate: No	Rubber Material: No
Styrofoam: Yes	Condoms: No	Food: No
Plastic: Yes	Sanitary Napkin: No	Fish: No
Cardboard: No	Paper: No	
Other 1: 55 gal. barrel (blue)	Other 5:	
Other 2:	Other 6:	
Other 3:	Other 7:	
Other 4:	Other 8:	

Floatable Log FL2022-1361

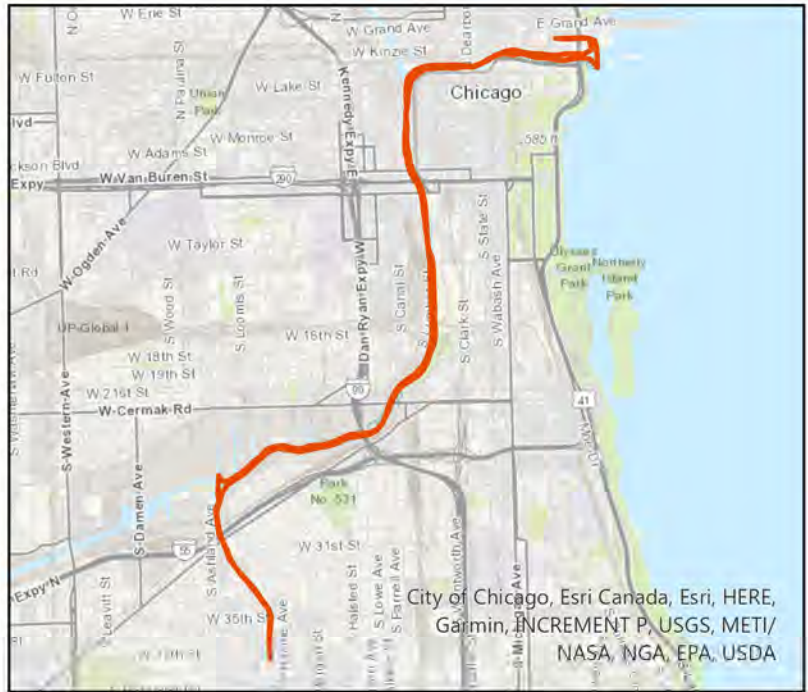
Pilot: camposm@mwrd Date: 10/6/2022
 Boat: Skimmer Boat 2 (SB2) # of Pilots: 1
 # of Hoisters: 0 # of MLAS: 1

Routine Operations

Location (Waterways):

- No Zone 1: North Branch and North Shore Channel, Kinzie Street to Main Street
- Yes Zone 2: Chicago River and South Branch of the Chicago River, CRCW to Amtrak
- Yes Zone 3: South Branch Chicago River and South Fork of the SBCR, Amtrak to RAPS
- No Zone 4: Chicago Sanitary & Ship Canal, Damen Avenue to Cal-Sag Junction
- No Zone 5: Cal-Sag Channel and Little Calumet River, Bishop Ford to Cal-Sag Junction
- No Other Zone:

0.75 Est. Amt. of Debris from Routine Operations (Cubic Yards)
 (Note: one garbage bag = 50 gallons = 6.0 cubic feet = 0.25 cubic yards)



City of Chicago, Esri Canada, Esri, HERE, Garmin, INCREMENT P, USGS, METI/NASA, NGA, EPA, USDA

Special Operations (CSO Events)

Location (Waterways):

- A. Storm Number (If available at the time of Call out, or TBD and written in after event)
- B. All Clear Issued at: Date and Time (Call Systems Dispatcher at get official all clear)
- C. Start Time Date and Time (Must be within 24 hours of the all clear)
- D. Justification for delayed start if not within 24 hours of the all clear:
 - Mechanical failure: No Unsafe conditions: No
 - Fog: No Limited Visibility: No
 - Ice: No Lightning: No Other: No
 - Equipment icing: No High Flow: No
 - High Wind: No Darkness: No

E. Additional Comments:

Est. Amt. of Debris from Special Operations (Cubic Yards): 0.00
 (Note: one garbage bag = 50 gallons = 6.0 cubic feet = 0.25 cubic yards)

Description and Possible Source

Debris Type

- Cans: Yes Logs: No Clothing/Apparel: No
- Glass Bottles: Yes Wood: No Sporting Goods: No
- Tree: Yes Milk Crate: No Rubber Material: No
- Styrofoam: Yes Condoms: No Food: No
- Plastic: Yes Sanitary Napkin: No Fish: No
- Cardboard: No Paper: No
- Other 1: Other 5:
- Other 2: Other 6:
- Other 3: Other 7:
- Other 4: Other 8:

Floatable Log FL2022-1363

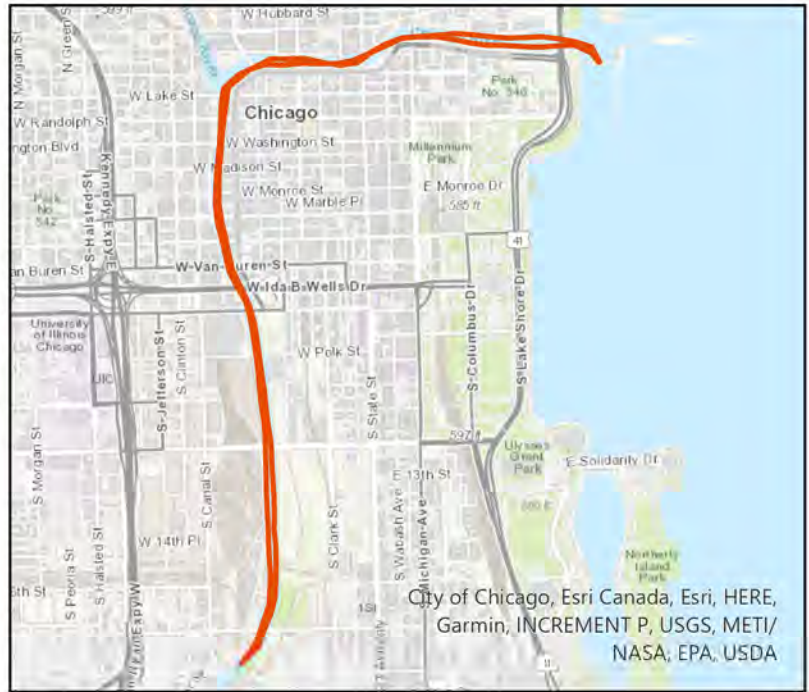
Pilot: camposm@mwrđ Date: 10/7/2022
 Boat: Skimmer Boat 2 (SB2) # of Pilots: 1
 # of Hoisters: 0 # of MLAS: 0

Routine Operations

Location (Waterways):

- No Zone 1: North Branch and North Shore Channel, Kinzie Street to Main Street
- Yes Zone 2: Chicago River and South Branch of the Chicago River, CRCW to Amtrak
- No Zone 3: South Branch Chicago River and South Fork of the SBCR, Amtrak to RAPS
- No Zone 4: Chicago Sanitary & Ship Canal, Damen Avenue to Cal-Sag Junction
- No Zone 5: Cal-Sag Channel and Little Calumet River, Bishop Ford to Cal-Sag Junction
- No Other Zone:

0.25 Est. Amt. of Debris from Routine Operations (Cubic Yards)
 (Note: one garbage bag = 50 gallons = 6.0 cubic feet = 0.25 cubic yards)



City of Chicago, Esri Canada, Esri, HERE, Garmin, INCREMENT P, USGS, METI/NASA, EPA, USDA

Special Operations (CSO Events)

Location (Waterways):

- A. Storm Number (If available at the time of Call out, or TBD and written in after event)
- B. All Clear Issued at: Date and Time (Call Systems Dispatcher at get official all clear)
- C. Start Time Date and Time (Must be within 24 hours of the all clear)
- D. Justification for delayed start if not within 24 hours of the all clear:

Mechanical failure: No	Unsafe conditions: No	
Fog: No	Limited Visibility: No	
Ice: No	Lightning: No	Other: No
Equipment icing: No	High Flow: No	
High Wind: No	Darkness: No	

E. Additional Comments:

Est. Amt. of Debris from Special Operations (Cubic Yards): 0.00
 (Note: one garbage bag = 50 gallons = 6.0 cubic feet = 0.25 cubic yards)

Description and Possible Source

Debris Type

Cans: Yes	Logs: No	Clothing/Apparel: No
Glass Bottles: Yes	Wood: No	Sporting Goods: No
Tree: No	Milk Crate: No	Rubber Material: No
Styrofoam: Yes	Condoms: No	Food: No
Plastic: Yes	Sanitary Napkin: No	Fish: No
Cardboard: No	Paper: No	
Other 1:	Other 5:	
Other 2:	Other 6:	
Other 3:	Other 7:	
Other 4:	Other 8:	

Floatable Log FL2022-1365

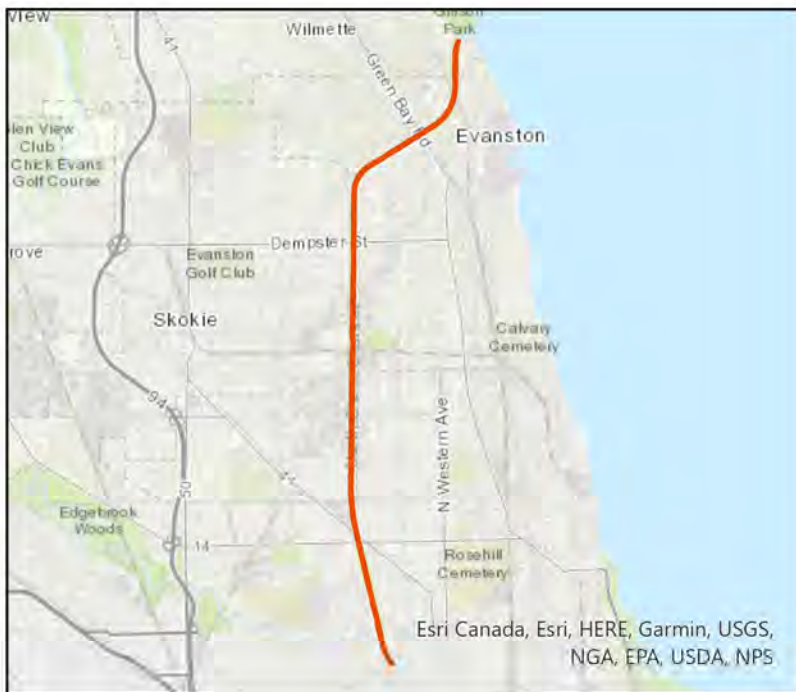
Pilot: camposm@mwrld Date: 10/10/2022
 Boat: Debris Boat 1 (DB1) # of Pilots: 1
 # of Hoisters: 1 # of MLAS: 2

Routine Operations

Location (Waterways):

- Yes Zone 1: North Branch and North Shore Channel, Kinzie Street to Main Street
- No Zone 2: Chicago River and South Branch of the Chicago River, CRCW to Amtrak
- No Zone 3: South Branch Chicago River and South Fork of the SBCR, Amtrak to RAPS
- No Zone 4: Chicago Sanitary & Ship Canal, Damen Avenue to Cal-Sag Junction
- No Zone 5: Cal-Sag Channel and Little Calumet River, Bishop Ford to Cal-Sag Junction
- Yes Other Zone: WPS

30.0 Est. Amt. of Debris from Routine Operations (Cubic Yards)
 (Note: one garbage bag = 50 gallons = 6.0 cubic feet = 0.25 cubic yards)



Special Operations (CSO Events)

Location (Waterways):

- A. Storm Number (If available at the time of Call out, or TBD and written in after event)
- B. All Clear Issued at: Date and Time (Call Systems Dispatcher at get official all clear)
- C. Start Time Date and Time (Must be within 24 hours of the all clear)
- D. Justification for delayed start if not within 24 hours of the all clear:

Mechanical failure: No	Unsafe conditions: No	
Fog: No	Limited Visibility: No	
Ice: No	Lightning: No	Other: No
Equipment icing: No	High Flow: No	
High Wind: No	Darkness: No	

E. Additional Comments:

Est. Amt. of Debris from Special Operations (Cubic Yards): 0.00
 (Note: one garbage bag = 50 gallons = 6.0 cubic feet = 0.25 cubic yards)

Description and Possible Source

Debris Type

Cans: No	Logs: Yes	Clothing/Apparel: No
Glass Bottles: No	Wood: No	Sporting Goods: No
Tree: No	Milk Crate: No	Rubber Material: No
Styrofoam: No	Condoms: No	Food: No
Plastic: No	Sanitary Napkin: No	Fish: No
Cardboard: No	Paper: No	
Other 1: shopping cart	Other 5:	
Other 2:	Other 6:	
Other 3:	Other 7:	
Other 4:	Other 8:	

Floatable Log FL2022-1371

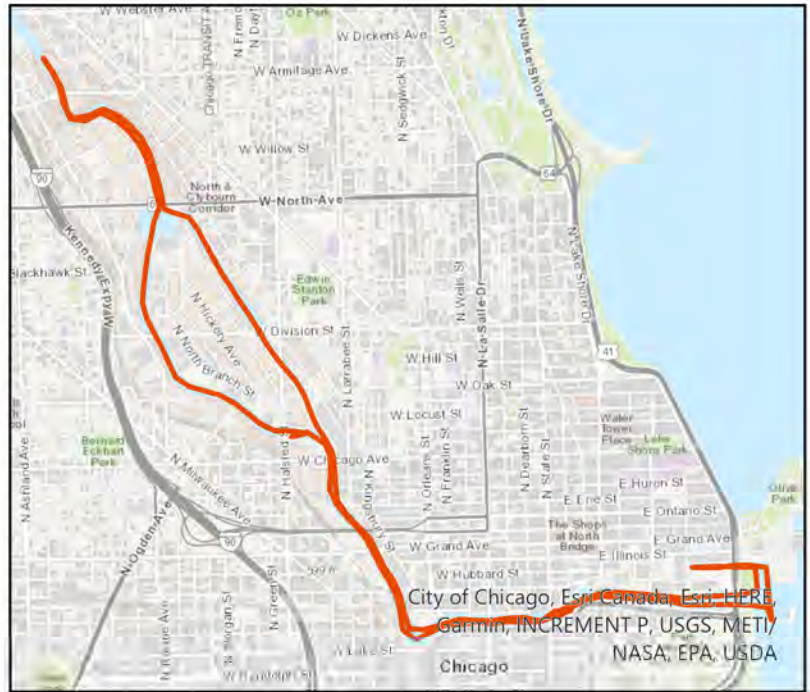
Pilot: McClelland@mwrld.org Date: 10/12/2022
 Boat: Skimmer Boat 1 (SB1) # of Pilots: 1
 # of Hoisters: 0 # of MLAS: 1

Routine Operations

Location (Waterways):

- Yes Zone 1: North Branch and North Shore Channel, Kinzie Street to Main Street
- Yes Zone 2: Chicago River and South Branch of the Chicago River, CRCW to Amtrak
- No Zone 3: South Branch Chicago River and South Fork of the SBCR, Amtrak to RAPS
- No Zone 4: Chicago Sanitary & Ship Canal, Damen Avenue to Cal-Sag Junction
- No Zone 5: Cal-Sag Channel and Little Calumet River, Bishop Ford to Cal-Sag Junction
- No Other Zone:

0.25 Est. Amt. of Debris from Routine Operations (Cubic Yards)
 (Note: one garbage bag = 50 gallons = 6.0 cubic feet = 0.25 cubic yards)



Special Operations (CSO Events)

Location (Waterways):

- A. Storm Number (If available at the time of Call out, or TBD and written in after event)
- B. All Clear Issued at: Date and Time (Call Systems Dispatcher at get official all clear)
- C. Start Time Date and Time (Must be within 24 hours of the all clear)
- D. Justification for delayed start if not within 24 hours of the all clear:

Mechanical failure: No	Unsafe conditions: No	
Fog: No	Limited Visibility: No	
Ice: No	Lightning: No	Other: No
Equipment icing: No	High Flow: No	
High Wind: No	Darkness: No	

E. Additional Comments:

Est. Amt. of Debris from Special Operations (Cubic Yards): 0.00
 (Note: one garbage bag = 50 gallons = 6.0 cubic feet = 0.25 cubic yards)

Description and Possible Source

Debris Type

Cans: Yes	Logs: No	Clothing/Apparel: No
Glass Bottles: Yes	Wood: No	Sporting Goods: No
Tree: Yes	Milk Crate: No	Rubber Material: No
Styrofoam: Yes	Condoms: No	Food: No
Plastic: Yes	Sanitary Napkin: No	Fish: No
Cardboard: No	Paper: Yes	
Other 1:	Other 5:	
Other 2:	Other 6:	
Other 3:	Other 7:	
Other 4:	Other 8:	

Floatable Log FL2022-1370

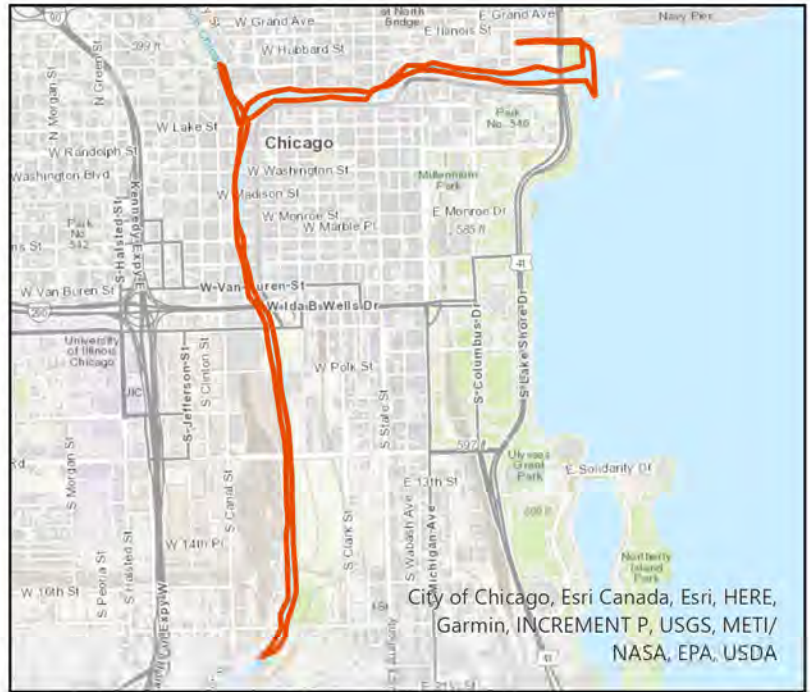
Pilot: vonheimburgk.mwrđ Date: 10/12/2022
 Boat: Skimmer Boat 2 (SB2) # of Pilots: 1
 # of Hoisters: 0 # of MLAS: 1

Routine Operations

Location (Waterways):

- No Zone 1: North Branch and North Shore Channel, Kinzie Street to Main Street
- Yes Zone 2: Chicago River and South Branch of the Chicago River, CRCW to Amtrak
- No Zone 3: South Branch Chicago River and South Fork of the SBCR, Amtrak to RAPS
- No Zone 4: Chicago Sanitary & Ship Canal, Damen Avenue to Cal-Sag Junction
- No Zone 5: Cal-Sag Channel and Little Calumet River, Bishop Ford to Cal-Sag Junction
- No Other Zone:

0.25 Est. Amt. of Debris from Routine Operations (Cubic Yards)
 (Note: one garbage bag = 50 gallons = 6.0 cubic feet = 0.25 cubic yards)



Special Operations (CSO Events)

Location (Waterways):

- A. Storm Number (If available at the time of Call out, or TBD and written in after event)
- B. All Clear Issued at: Date and Time (Call Systems Dispatcher at get official all clear)
- C. Start Time Date and Time (Must be within 24 hours of the all clear)
- D. Justification for delayed start if not within 24 hours of the all clear:

Mechanical failure: No	Unsafe conditions: No	
Fog: No	Limited Visibility: No	
Ice: No	Lightning: No	Other: No
Equipment icing: No	High Flow: No	
High Wind: No	Darkness: No	

E. Additional Comments:

Est. Amt. of Debris from Special Operations (Cubic Yards): 0.00
 (Note: one garbage bag = 50 gallons = 6.0 cubic feet = 0.25 cubic yards)

Description and Possible Source

Debris Type

Cans: Yes	Logs: No	Clothing/Apparel: No
Glass Bottles: Yes	Wood: No	Sporting Goods: No
Tree: Yes	Milk Crate: No	Rubber Material: Yes
Styrofoam: Yes	Condoms: Yes	Food: Yes
Plastic: Yes	Sanitary Napkin: Yes	Fish: No
Cardboard: No	Paper: Yes	
Other 1:	Other 5:	
Other 2:	Other 6:	
Other 3:	Other 7:	
Other 4:	Other 8:	

Floatable Log FL2022-1375

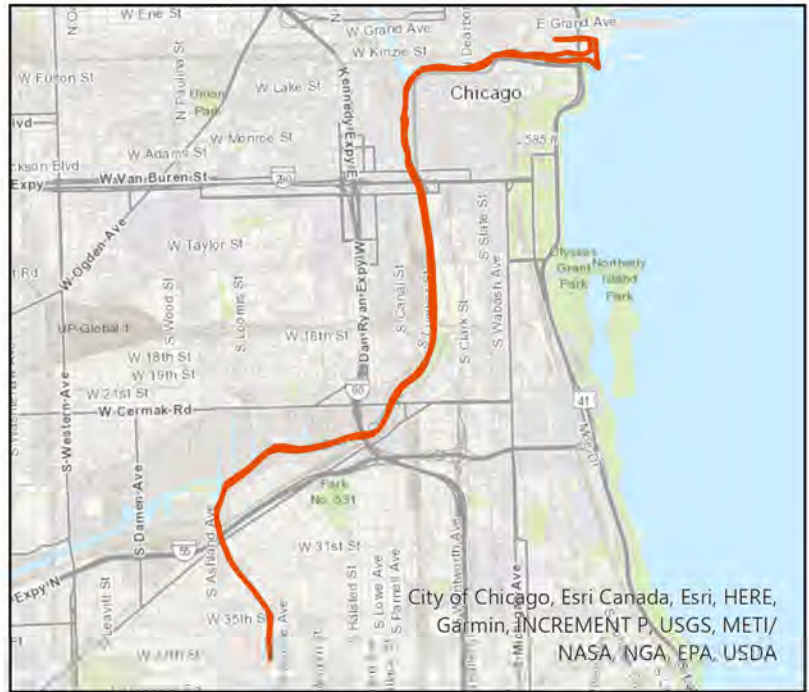
Pilot: McClelland@mwrld.org Date: 10/13/2022
 Boat: Skimmer Boat 1 (SB1) # of Pilots: 1
 # of Hoisters: 0 # of MLAS: 1

Routine Operations

Location (Waterways):

- No Zone 1: North Branch and North Shore Channel, Kinzie Street to Main Street
- Yes Zone 2: Chicago River and South Branch of the Chicago River, CRCW to Amtrak
- Yes Zone 3: South Branch Chicago River and South Fork of the SBCR, Amtrak to RAPS
- No Zone 4: Chicago Sanitary & Ship Canal, Damen Avenue to Cal-Sag Junction
- No Zone 5: Cal-Sag Channel and Little Calumet River, Bishop Ford to Cal-Sag Junction
- No Other Zone:

0.25 Est. Amt. of Debris from Routine Operations (Cubic Yards)
 (Note: one garbage bag = 50 gallons = 6.0 cubic feet = 0.25 cubic yards)



Special Operations (CSO Events)

Location (Waterways):

- A. Storm Number (If available at the time of Call out, or TBD and written in after event)
- B. All Clear Issued at: Date and Time (Call Systems Dispatcher at get official all clear)
- C. Start Time Date and Time (Must be within 24 hours of the all clear)
- D. Justification for delayed start if not within 24 hours of the all clear:

Mechanical failure: No	Unsafe conditions: No	
Fog: No	Limited Visibility: No	
Ice: No	Lightning: No	Other: No
Equipment icing: No	High Flow: No	
High Wind: No	Darkness: No	

E. Additional Comments:

Est. Amt. of Debris from Special Operations (Cubic Yards): 0.00
 (Note: one garbage bag = 50 gallons = 6.0 cubic feet = 0.25 cubic yards)

Description and Possible Source

Debris Type

- | | | |
|--------------------|---------------------|----------------------|
| Cans: Yes | Logs: No | Clothing/Apparel: No |
| Glass Bottles: Yes | Wood: No | Sporting Goods: No |
| Tree: Yes | Milk Crate: Yes | Rubber Material: No |
| Styrofoam: Yes | Condoms: No | Food: No |
| Plastic: Yes | Sanitary Napkin: No | Fish: No |
| Cardboard: No | Paper: Yes | |
| Other 1: | Other 5: | |
| Other 2: | Other 6: | |
| Other 3: | Other 7: | |
| Other 4: | Other 8: | |

Floatable Log FL2022-1373

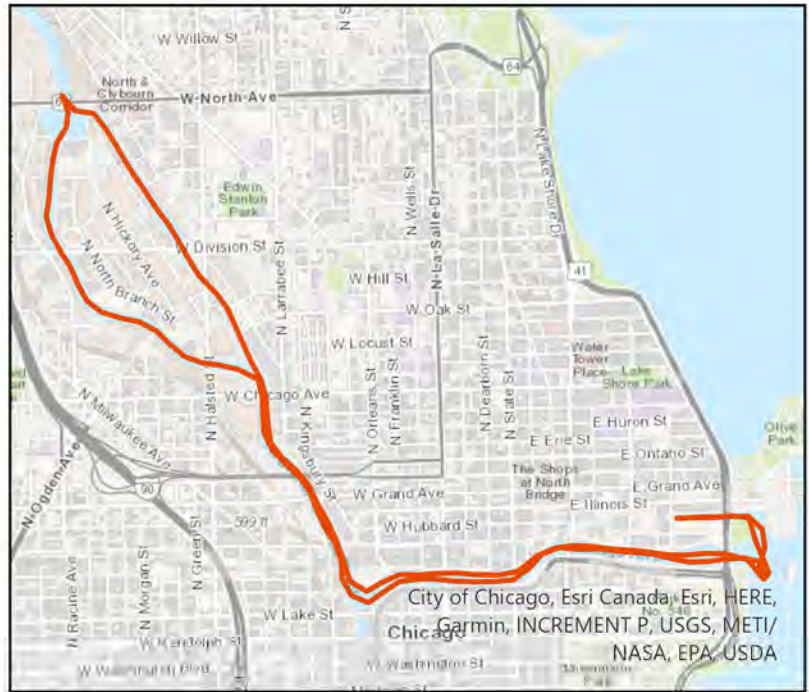
Pilot: vonheimburgk.mwrdr Date: 10/13/2022
 Boat: Pontoon Boat 3 (PB3) # of Pilots: 1
 # of Hoisters: 0 # of MLAS: 1

Routine Operations

Location (Waterways):

- Yes Zone 1: North Branch and North Shore Channel, Kinzie Street to Main Street
- Yes Zone 2: Chicago River and South Branch of the Chicago River, CRCW to Amtrak
- No Zone 3: South Branch Chicago River and South Fork of the SBCR, Amtrak to RAPS
- No Zone 4: Chicago Sanitary & Ship Canal, Damen Avenue to Cal-Sag Junction
- No Zone 5: Cal-Sag Channel and Little Calumet River, Bishop Ford to Cal-Sag Junction
- No Other Zone:

0.25 Est. Amt. of Debris from Routine Operations (Cubic Yards)
 (Note: one garbage bag = 50 gallons = 6.0 cubic feet = 0.25 cubic yards)



Special Operations (CSO Events)

Location (Waterways):

- A. Storm Number (If available at the time of Call out, or TBD and written in after event)
- B. All Clear Issued at: Date and Time (Call Systems Dispatcher at get official all clear)
- C. Start Time Date and Time (Must be within 24 hours of the all clear)
- D. Justification for delayed start if not within 24 hours of the all clear:

Mechanical failure: No	Unsafe conditions: No	
Fog: No	Limited Visibility: No	
Ice: No	Lightning: No	Other: No
Equipment icing: No	High Flow: No	
High Wind: No	Darkness: No	

E. Additional Comments:

Est. Amt. of Debris from Special Operations (Cubic Yards): 0.00
 (Note: one garbage bag = 50 gallons = 6.0 cubic feet = 0.25 cubic yards)

Description and Possible Source

Debris Type

Cans: No	Logs: Yes	Clothing/Apparel: No
Glass Bottles: No	Wood: No	Sporting Goods: No
Tree: No	Milk Crate: No	Rubber Material: No
Styrofoam: No	Condoms: No	Food: No
Plastic: No	Sanitary Napkin: No	Fish: No
Cardboard: No	Paper: No	
Other 1:	Other 5:	
Other 2:	Other 6:	
Other 3:	Other 7:	
Other 4:	Other 8:	

Floatable Log FL2022-1374

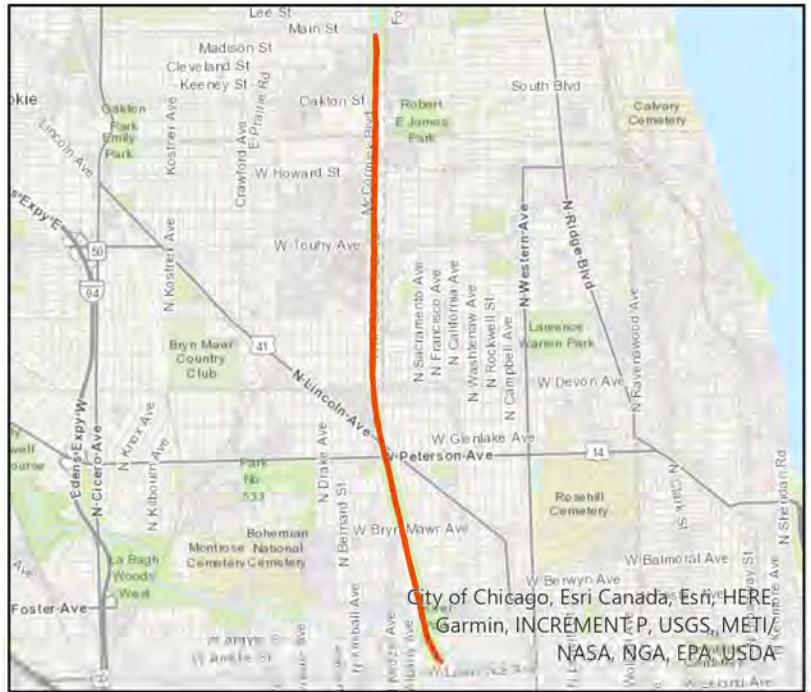
Pilot: camposm@mwrdr Date: 10/13/2022
 Boat: Debris Boat 1 (DB1) # of Pilots: 1
 # of Hoisters: 1 # of MLAS: 2

Routine Operations

Location (Waterways):

- Yes Zone 1: North Branch and North Shore Channel, Kinzie Street to Main Street
- No Zone 2: Chicago River and South Branch of the Chicago River, CRCW to Amtrak
- No Zone 3: South Branch Chicago River and South Fork of the SBCR, Amtrak to RAPS
- No Zone 4: Chicago Sanitary & Ship Canal, Damen Avenue to Cal-Sag Junction
- No Zone 5: Cal-Sag Channel and Little Calumet River, Bishop Ford to Cal-Sag Junction
- No Other Zone:

10.0 Est. Amt. of Debris from Routine Operations (Cubic Yards)
 (Note: one garbage bag = 50 gallons = 6.0 cubic feet = 0.25 cubic yards)



Special Operations (CSO Events)

Location (Waterways):

- A. Storm Number (If available at the time of Call out, or TBD and written in after event)
- B. All Clear Issued at: Date and Time (Call Systems Dispatcher at get official all clear)
- C. Start Time Date and Time (Must be within 24 hours of the all clear)
- D. Justification for delayed start if not within 24 hours of the all clear:
 - Mechanical failure: No Unsafe conditions: No
 - Fog: No Limited Visibility: No
 - Ice: No Lightning: No Other: No
 - Equipment icing: No High Flow: No
 - High Wind: No Darkness: No

E. Additional Comments:

Est. Amt. of Debris from Special Operations (Cubic Yards): 0.00
 (Note: one garbage bag = 50 gallons = 6.0 cubic feet = 0.25 cubic yards)

Description and Possible Source

Debris Type

- | | | |
|------------------------|---------------------|----------------------|
| Cans: No | Logs: Yes | Clothing/Apparel: No |
| Glass Bottles: No | Wood: No | Sporting Goods: No |
| Tree: No | Milk Crate: No | Rubber Material: No |
| Styrofoam: No | Condoms: No | Food: No |
| Plastic: No | Sanitary Napkin: No | Fish: No |
| Cardboard: No | Paper: No | |
| Other 1: shopping cart | Other 5: | |
| Other 2: | Other 6: | |
| Other 3: | Other 7: | |
| Other 4: | Other 8: | |

Floatable Log FL2022-1377

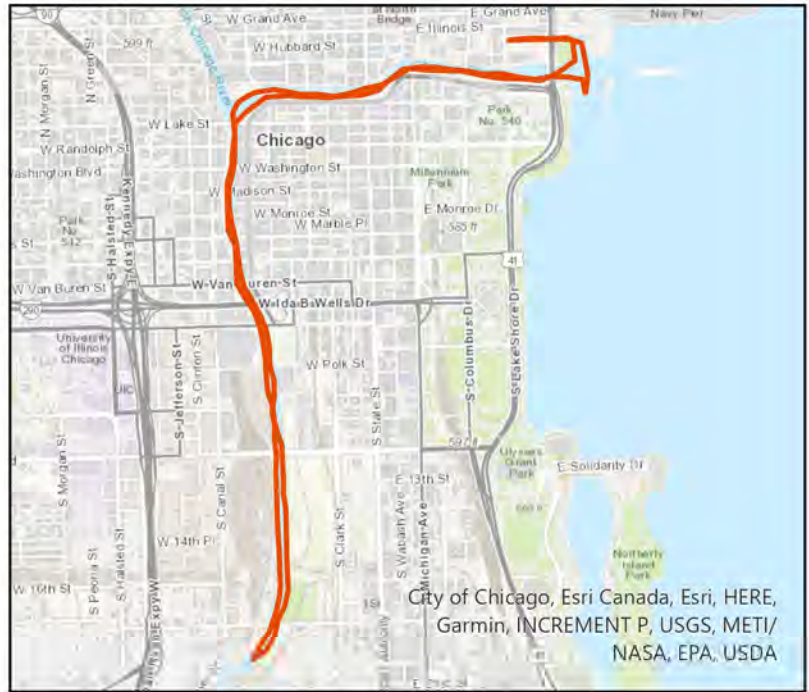
Pilot: vonheimburgk.mwrđ Date: 10/14/2022
 Boat: Skimmer Boat 2 (SB2) # of Pilots: 1
 # of Hoisters: 0 # of MLAS: 1

Routine Operations

Location (Waterways):

- No Zone 1: North Branch and North Shore Channel, Kinzie Street to Main Street
- Yes Zone 2: Chicago River and South Branch of the Chicago River, CRCW to Amtrak
- No Zone 3: South Branch Chicago River and South Fork of the SBRC, Amtrak to RAPS
- No Zone 4: Chicago Sanitary & Ship Canal, Damen Avenue to Cal-Sag Junction
- No Zone 5: Cal-Sag Channel and Little Calumet River, Bishop Ford to Cal-Sag Junction
- No Other Zone:

0.75 Est. Amt. of Debris from Routine Operations (Cubic Yards)
 (Note: one garbage bag = 50 gallons = 6.0 cubic feet = 0.25 cubic yards)



Special Operations (CSO Events)

Location (Waterways):

- A. Storm Number (If available at the time of Call out, or TBD and written in after event)
- B. All Clear Issued at: Date and Time (Call Systems Dispatcher at get official all clear)
- C. Start Time Date and Time (Must be within 24 hours of the all clear)
- D. Justification for delayed start if not within 24 hours of the all clear:

Mechanical failure: No	Unsafe conditions: No	
Fog: No	Limited Visibility: No	
Ice: No	Lightning: No	Other: No
Equipment icing: No	High Flow: No	
High Wind: No	Darkness: No	

E. Additional Comments:

Est. Amt. of Debris from Special Operations (Cubic Yards): 0.00
 (Note: one garbage bag = 50 gallons = 6.0 cubic feet = 0.25 cubic yards)

Description and Possible Source

Debris Type

Cans: Yes	Logs: No	Clothing/Apparel: No
Glass Bottles: Yes	Wood: No	Sporting Goods: No
Tree: Yes	Milk Crate: Yes	Rubber Material: Yes
Styrofoam: Yes	Condoms: Yes	Food: No
Plastic: Yes	Sanitary Napkin: Yes	Fish: No
Cardboard: No	Paper: Yes	
Other 1: Three 5 gallon plastic buckets (from MBCR)	Other 5:	
Other 2: Existing deck wood (.5 CY)	Other 6:	
Other 3:	Other 7:	
Other 4:	Other 8:	

Floatable Log FL2022-1376

Pilot: McClelland@mwrld.org Date: 10/14/2022
 Boat: Skimmer Boat 1 (SB1) # of Pilots: 1
 # of Hoisters: 0 # of MLAS: 1

Routine Operations

Location (Waterways):

- Yes Zone 1: North Branch and North Shore Channel, Kinzie Street to Main Street
- Yes Zone 2: Chicago River and South Branch of the Chicago River, CRCW to Amtrak
- No Zone 3: South Branch Chicago River and South Fork of the SBCR, Amtrak to RAPS
- No Zone 4: Chicago Sanitary & Ship Canal, Damen Avenue to Cal-Sag Junction
- No Zone 5: Cal-Sag Channel and Little Calumet River, Bishop Ford to Cal-Sag Junction
- No Other Zone:

0.25 Est. Amt. of Debris from Routine Operations (Cubic Yards)
 (Note: one garbage bag = 50 gallons = 6.0 cubic feet = 0.25 cubic yards)



Special Operations (CSO Events)

Location (Waterways):

- A. Storm Number (If available at the time of Call out, or TBD and written in after event)
- B. All Clear Issued at: Date and Time (Call Systems Dispatcher at get official all clear)
- C. Start Time Date and Time (Must be within 24 hours of the all clear)
- D. Justification for delayed start if not within 24 hours of the all clear:
 - Mechanical failure: No Unsafe conditions: No
 - Fog: No Limited Visibility: No
 - Ice: No Lightning: No Other: No
 - Equipment icing: No High Flow: No
 - High Wind: No Darkness: No

E. Additional Comments:

Est. Amt. of Debris from Special Operations (Cubic Yards): 0.00
 (Note: one garbage bag = 50 gallons = 6.0 cubic feet = 0.25 cubic yards)

Description and Possible Source

Debris Type

- | | | |
|--------------------|---------------------|----------------------|
| Cans: Yes | Logs: Yes | Clothing/Apparel: No |
| Glass Bottles: Yes | Wood: No | Sporting Goods: Yes |
| Tree: Yes | Milk Crate: Yes | Rubber Material: No |
| Styrofoam: Yes | Condoms: No | Food: No |
| Plastic: Yes | Sanitary Napkin: No | Fish: No |
| Cardboard: No | Paper: Yes | |
| Other 1: | Other 5: | |
| Other 2: | Other 6: | |
| Other 3: | Other 7: | |
| Other 4: | Other 8: | |

Floatable Log FL2022-1379

Pilot: vonheimburgk.mwrdr Date: 10/17/2022
Boat: Pontoon Boat 3 (PB3) # of Pilots: 1
of Hoisters: 0 # of MLAS: 2

Routine Operations

Location (Waterways):

- No Zone 1: North Branch and North Shore Channel, Kinzie Street to Main Street
- Yes Zone 2: Chicago River and South Branch of the Chicago River, CRCW to Amtrak
- No Zone 3: South Branch Chicago River and South Fork of the SBCR, Amtrak to RAPS
- No Zone 4: Chicago Sanitary & Ship Canal, Damen Avenue to Cal-Sag Junction
- No Zone 5: Cal-Sag Channel and Little Calumet River, Bishop Ford to Cal-Sag Junction
- No Other Zone:

0.00 Est. Amt. of Debris from Routine Operations (Cubic Yards)
(Note: one garbage bag = 50 gallons = 6.0 cubic feet = 0.25 cubic yards)



Special Operations (CSO Events)

Location (Waterways):

- A. Storm Number (If available at the time of Call out, or TBD and written in after event)
- B. All Clear Issued at: Date and Time (Call Systems Dispatcher at get official all clear)
- C. Start Time Date and Time (Must be within 24 hours of the all clear)
- D. Justification for delayed start if not within 24 hours of the all clear:

Mechanical failure: No	Unsafe conditions: No	
Fog: No	Limited Visibility: No	
Ice: No	Lightning: No	Other: No
Equipment icing: No	High Flow: No	
High Wind: No	Darkness: No	

E. Additional Comments:

Est. Amt. of Debris from Special Operations (Cubic Yards): 0.00
(Note: one garbage bag = 50 gallons = 6.0 cubic feet = 0.25 cubic yards)

Description and Possible Source

Debris Type

Cans: No	Logs: No	Clothing/Apparel: No
Glass Bottles: No	Wood: No	Sporting Goods: No
Tree: No	Milk Crate: No	Rubber Material: No
Styrofoam: No	Condoms: No	Food: No
Plastic: No	Sanitary Napkin: No	Fish: No
Cardboard: No	Paper: No	
Other 1:	Other 5:	
Other 2:	Other 6:	
Other 3:	Other 7:	
Other 4:	Other 8:	

Floatable Log FL2022-1378

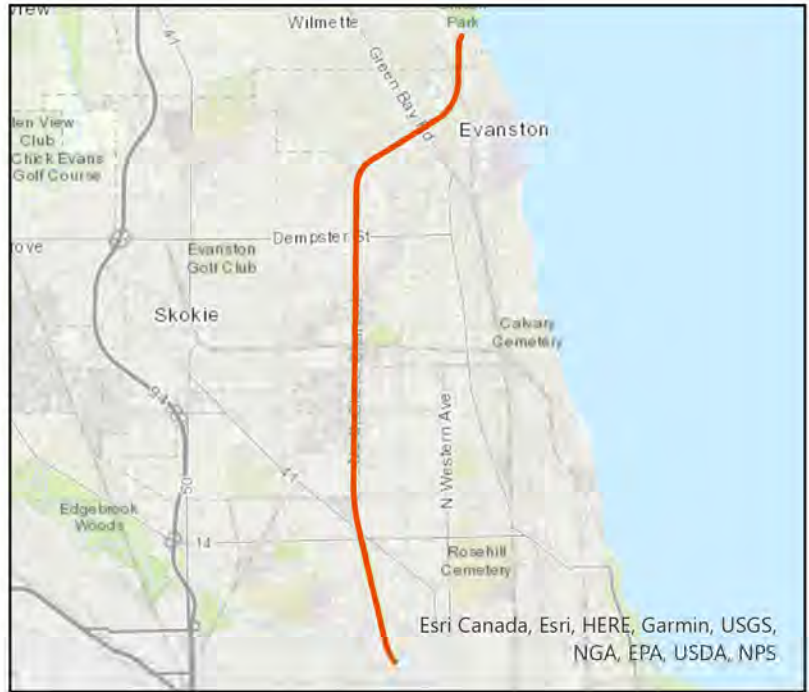
Pilot: camposm@mwrd Date: 10/17/2022
Boat: Debris Boat 1 (DB1) # of Pilots: 1
of Hoisters: 1 # of MLAS: 2

Routine Operations

Location (Waterways):

- Yes Zone 1: North Branch and North Shore Channel, Kinzie Street to Main Street
- No Zone 2: Chicago River and South Branch of the Chicago River, CRCW to Amtrak
- No Zone 3: South Branch Chicago River and South Fork of the SBCR, Amtrak to RAPS
- No Zone 4: Chicago Sanitary & Ship Canal, Damen Avenue to Cal-Sag Junction
- No Zone 5: Cal-Sag Channel and Little Calumet River, Bishop Ford to Cal-Sag Junction
- Yes Other Zone: WPS

40.0 Est. Amt. of Debris from Routine Operations (Cubic Yards)
(Note: one garbage bag = 50 gallons = 6.0 cubic feet = 0.25 cubic yards)



Special Operations (CSO Events)

Location (Waterways):

- A. Storm Number (If available at the time of Call out, or TBD and written in after event)
- B. All Clear Issued at: Date and Time (Call Systems Dispatcher at get official all clear)
- C. Start Time Date and Time (Must be within 24 hours of the all clear)
- D. Justification for delayed start if not within 24 hours of the all clear:
 - Mechanical failure: No Unsafe conditions: No
 - Fog: No Limited Visibility: No
 - Ice: No Lightning: No Other: No
 - Equipment icing: No High Flow: No
 - High Wind: No Darkness: No

E. Additional Comments:

Est. Amt. of Debris from Special Operations (Cubic Yards): 0.00
(Note: one garbage bag = 50 gallons = 6.0 cubic feet = 0.25 cubic yards)

Description and Possible Source

Debris Type

- | | | |
|------------------------|---------------------|----------------------|
| Cans: No | Logs: Yes | Clothing/Apparel: No |
| Glass Bottles: No | Wood: No | Sporting Goods: No |
| Tree: No | Milk Crate: No | Rubber Material: No |
| Styrofoam: No | Condoms: No | Food: No |
| Plastic: No | Sanitary Napkin: No | Fish: No |
| Cardboard: No | Paper: No | |
| Other 1: Shopping cart | Other 5: | |
| Other 2: | Other 6: | |
| Other 3: | Other 7: | |
| Other 4: | Other 8: | |

Floatable Log FL2022-1380

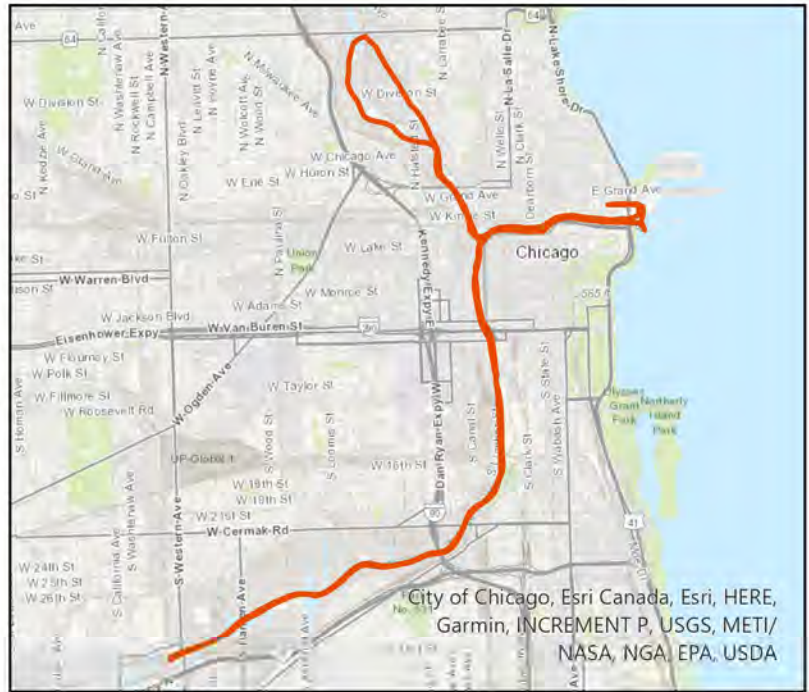
Pilot: vonheimburgk.mwrđ Date: 10/18/2022
 Boat: Skimmer Boat 2 (SB2) # of Pilots: 1
 # of Hoisters: 0 # of MLAS: 1

Routine Operations

Location (Waterways):

- Yes Zone 1: North Branch and North Shore Channel, Kinzie Street to Main Street
- Yes Zone 2: Chicago River and South Branch of the Chicago River, CRCW to Amtrak
- Yes Zone 3: South Branch Chicago River and South Fork of the SBCR, Amtrak to RAPS
- Yes Zone 4: Chicago Sanitary & Ship Canal, Damen Avenue to Cal-Sag Junction
- No Zone 5: Cal-Sag Channel and Little Calumet River, Bishop Ford to Cal-Sag Junction
- No Other Zone:

0.25 Est. Amt. of Debris from Routine Operations (Cubic Yards)
 (Note: one garbage bag = 50 gallons = 6.0 cubic feet = 0.25 cubic yards)



Special Operations (CSO Events)

Location (Waterways):

- A. Storm Number (If available at the time of Call out, or TBD and written in after event)
- B. All Clear Issued at: Date and Time (Call Systems Dispatcher at get official all clear)
- C. Start Time Date and Time (Must be within 24 hours of the all clear)
- D. Justification for delayed start if not within 24 hours of the all clear:
 - Mechanical failure: No Unsafe conditions: No
 - Fog: No Limited Visibility: No
 - Ice: No Lightning: No Other: No
 - Equipment icing: No High Flow: No
 - High Wind: No Darkness: No

E. Additional Comments:

Est. Amt. of Debris from Special Operations (Cubic Yards): 0.00
 (Note: one garbage bag = 50 gallons = 6.0 cubic feet = 0.25 cubic yards)

Description and Possible Source

Debris Type

- | | | |
|-------------------|---------------------|----------------------|
| Cans: Yes | Logs: No | Clothing/Apparel: No |
| Glass Bottles: No | Wood: No | Sporting Goods: No |
| Tree: Yes | Milk Crate: Yes | Rubber Material: Yes |
| Styrofoam: Yes | Condoms: Yes | Food: Yes |
| Plastic: Yes | Sanitary Napkin: No | Fish: No |
| Cardboard: No | Paper: Yes | |
- Other 1: Two 5-gallon buckets filled with cement (weights) Other 5:
 Other 2: Other 6:
 Other 3: Other 7:
 Other 4: Other 8:

Floatable Log FL2022-1383

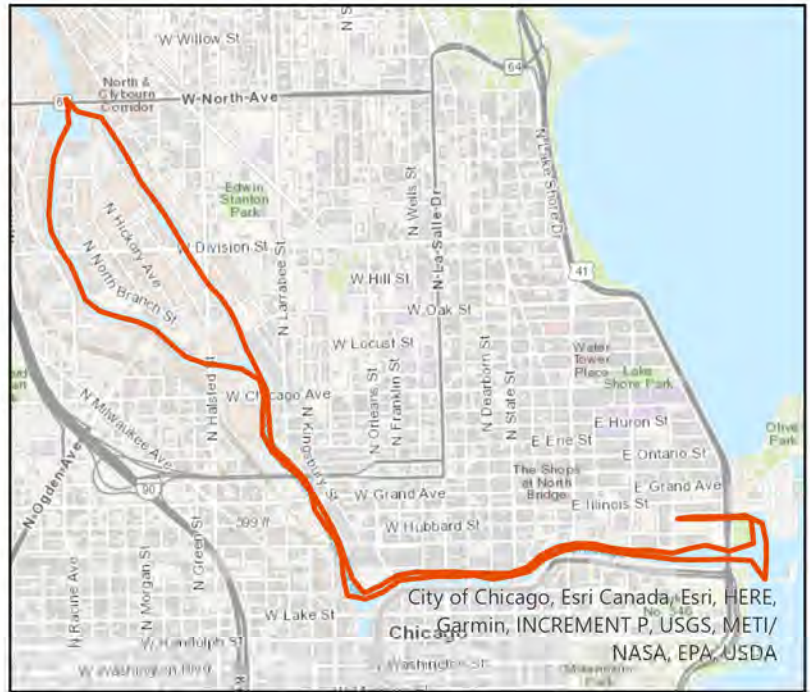
Pilot: vonheimburgk.mwrdr Date: 10/19/2022
 Boat: Pontoon Boat 3 (PB3) # of Pilots: 1
 # of Hoisters: 0 # of MLAS: 2

Routine Operations

Location (Waterways):

- Yes Zone 1: North Branch and North Shore Channel, Kinzie Street to Main Street
- Yes Zone 2: Chicago River and South Branch of the Chicago River, CRCW to Amtrak
- No Zone 3: South Branch Chicago River and South Fork of the SBCR, Amtrak to RAPS
- No Zone 4: Chicago Sanitary & Ship Canal, Damen Avenue to Cal-Sag Junction
- No Zone 5: Cal-Sag Channel and Little Calumet River, Bishop Ford to Cal-Sag Junction
- No Other Zone:

0.25 Est. Amt. of Debris from Routine Operations (Cubic Yards)
 (Note: one garbage bag = 50 gallons = 6.0 cubic feet = 0.25 cubic yards)



Special Operations (CSO Events)

Location (Waterways):

- A. Storm Number (If available at the time of Call out, or TBD and written in after event)
- B. All Clear Issued at: Date and Time (Call Systems Dispatcher at get official all clear)
- C. Start Time Date and Time (Must be within 24 hours of the all clear)
- D. Justification for delayed start if not within 24 hours of the all clear:

Mechanical failure: No	Unsafe conditions: No	
Fog: No	Limited Visibility: No	
Ice: No	Lightning: No	Other: No
Equipment icing: No	High Flow: No	
High Wind: No	Darkness: No	

E. Additional Comments:

Est. Amt. of Debris from Special Operations (Cubic Yards): 0.00
 (Note: one garbage bag = 50 gallons = 6.0 cubic feet = 0.25 cubic yards)

Description and Possible Source

Debris Type

Cans: Yes	Logs: Yes	Clothing/Apparel: No
Glass Bottles: No	Wood: No	Sporting Goods: No
Tree: Yes	Milk Crate: No	Rubber Material: Yes
Styrofoam: Yes	Condoms: Yes	Food: No
Plastic: Yes	Sanitary Napkin: No	Fish: No
Cardboard: No	Paper: Yes	
Other 1:	Other 5:	
Other 2:	Other 6:	
Other 3:	Other 7:	
Other 4:	Other 8:	

Floatable Log FL2022-1384

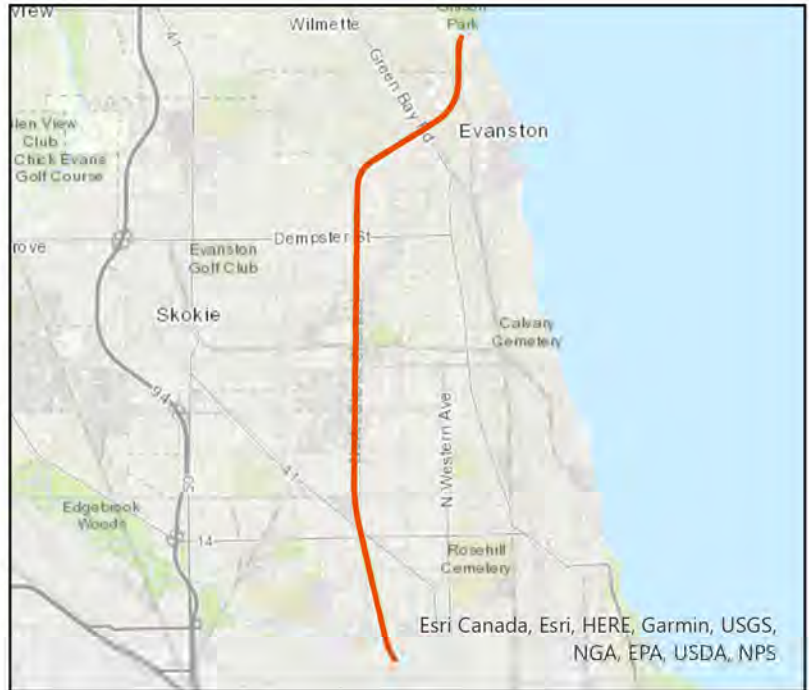
Pilot: camposm@mwrđ Date: 10/19/2022
Boat: Debris Boat 1 (DB1) # of Pilots: 1
of Hoisters: 1 # of MLAS: 2

Routine Operations

Location (Waterways):

- Yes Zone 1: North Branch and North Shore Channel, Kinzie Street to Main Street
- No Zone 2: Chicago River and South Branch of the Chicago River, CRCW to Amtrak
- No Zone 3: South Branch Chicago River and South Fork of the SBCR, Amtrak to RAPS
- No Zone 4: Chicago Sanitary & Ship Canal, Damen Avenue to Cal-Sag Junction
- No Zone 5: Cal-Sag Channel and Little Calumet River, Bishop Ford to Cal-Sag Junction
- Yes Other Zone: WPS

30.0 Est. Amt. of Debris from Routine Operations (Cubic Yards)
(Note: one garbage bag = 50 gallons = 6.0 cubic feet = 0.25 cubic yards)



Special Operations (CSO Events)

Location (Waterways):

- A. Storm Number (If available at the time of Call out, or TBD and written in after event)
- B. All Clear Issued at: Date and Time (Call Systems Dispatcher at get official all clear)
- C. Start Time Date and Time (Must be within 24 hours of the all clear)
- D. Justification for delayed start if not within 24 hours of the all clear:

Mechanical failure: No	Unsafe conditions: No	
Fog: No	Limited Visibility: No	
Ice: No	Lightning: No	Other: No
Equipment icing: No	High Flow: No	
High Wind: No	Darkness: No	

E. Additional Comments:

Est. Amt. of Debris from Special Operations (Cubic Yards): 0.00
(Note: one garbage bag = 50 gallons = 6.0 cubic feet = 0.25 cubic yards)

Description and Possible Source

Debris Type

Cans: No	Logs: Yes	Clothing/Apparel: No
Glass Bottles: No	Wood: No	Sporting Goods: No
Tree: No	Milk Crate: No	Rubber Material: No
Styrofoam: No	Condoms: No	Food: No
Plastic: No	Sanitary Napkin: No	Fish: No
Cardboard: No	Paper: No	
Other 1:	Other 5:	
Other 2:	Other 6:	
Other 3:	Other 7:	
Other 4:	Other 8:	

Floatable Log FL2022-1386

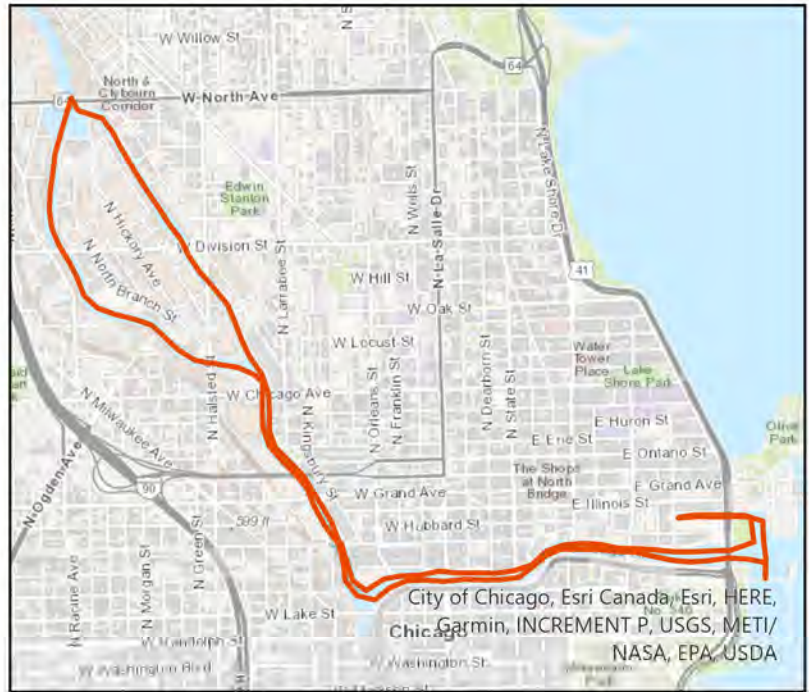
Pilot: vonheimburgk.mwrdr Date: 10/21/2022
 Boat: Pontoon Boat 3 (PB3) # of Pilots: 1
 # of Hoisters: 0 # of MLAS: 2

Routine Operations

Location (Waterways):

- Yes Zone 1: North Branch and North Shore Channel, Kinzie Street to Main Street
- Yes Zone 2: Chicago River and South Branch of the Chicago River, CRCW to Amtrak
- No Zone 3: South Branch Chicago River and South Fork of the SBCR, Amtrak to RAPS
- No Zone 4: Chicago Sanitary & Ship Canal, Damen Avenue to Cal-Sag Junction
- No Zone 5: Cal-Sag Channel and Little Calumet River, Bishop Ford to Cal-Sag Junction
- No Other Zone:

0.25 Est. Amt. of Debris from Routine Operations (Cubic Yards)
 (Note: one garbage bag = 50 gallons = 6.0 cubic feet = 0.25 cubic yards)



Special Operations (CSO Events)

Location (Waterways):

- A. Storm Number (If available at the time of Call out, or TBD and written in after event)
- B. All Clear Issued at: Date and Time (Call Systems Dispatcher at get official all clear)
- C. Start Time Date and Time (Must be within 24 hours of the all clear)
- D. Justification for delayed start if not within 24 hours of the all clear:

Mechanical failure: No	Unsafe conditions: No	
Fog: No	Limited Visibility: No	
Ice: No	Lightning: No	Other: No
Equipment icing: No	High Flow: No	
High Wind: No	Darkness: No	

E. Additional Comments:

Est. Amt. of Debris from Special Operations (Cubic Yards): 0.00
 (Note: one garbage bag = 50 gallons = 6.0 cubic feet = 0.25 cubic yards)

Description and Possible Source

Debris Type

Cans: Yes	Logs: Yes	Clothing/Apparel: No
Glass Bottles: No	Wood: No	Sporting Goods: No
Tree: Yes	Milk Crate: No	Rubber Material: Yes
Styrofoam: Yes	Condoms: Yes	Food: No
Plastic: Yes	Sanitary Napkin: No	Fish: No
Cardboard: No	Paper: Yes	
Other 1: Plastic visqueen	Other 5:	
Other 2:	Other 6:	
Other 3:	Other 7:	
Other 4:	Other 8:	

Floatable Log FL2022-1388

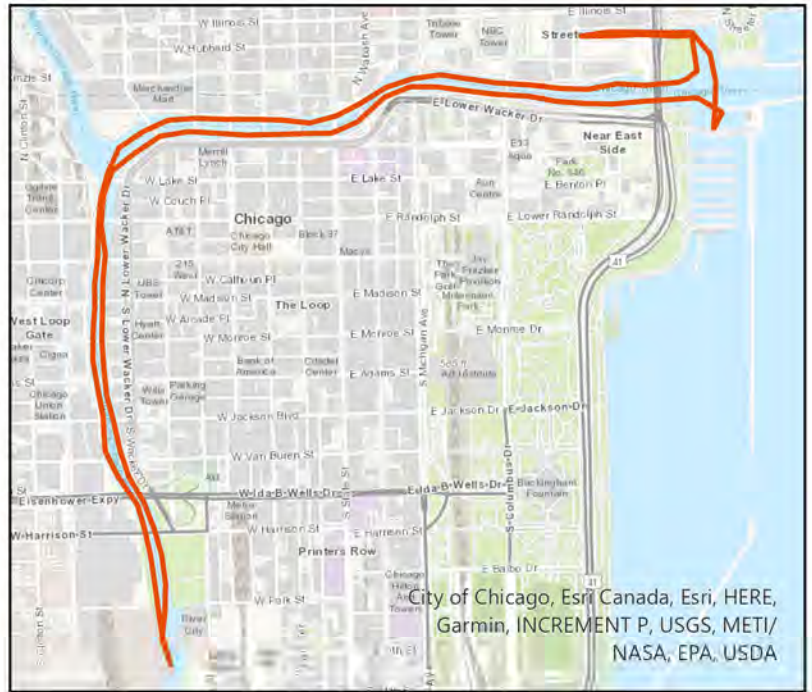
Pilot: vonheimburgk.mwrđ Date: 10/25/2022
 Boat: Pontoon Boat 3 (PB3) # of Pilots: 1
 # of Hoisters: 0 # of MLAS: 1

Routine Operations

Location (Waterways):

- No Zone 1: North Branch and North Shore Channel, Kinzie Street to Main Street
- Yes Zone 2: Chicago River and South Branch of the Chicago River, CRCW to Amtrak
- No Zone 3: South Branch Chicago River and South Fork of the SBCR, Amtrak to RAPS
- No Zone 4: Chicago Sanitary & Ship Canal, Damen Avenue to Cal-Sag Junction
- No Zone 5: Cal-Sag Channel and Little Calumet River, Bishop Ford to Cal-Sag Junction
- No Other Zone:

0.25 Est. Amt. of Debris from Routine Operations (Cubic Yards)
 (Note: one garbage bag = 50 gallons = 6.0 cubic feet = 0.25 cubic yards)



Special Operations (CSO Events)

Location (Waterways):

- A. Storm Number (If available at the time of Call out, or TBD and written in after event)
- B. All Clear Issued at: Date and Time (Call Systems Dispatcher at get official all clear)
- C. Start Time Date and Time (Must be within 24 hours of the all clear)
- D. Justification for delayed start if not within 24 hours of the all clear:
 - Mechanical failure: No Unsafe conditions: No
 - Fog: No Limited Visibility: No
 - Ice: No Lightning: No Other: No
 - Equipment icing: No High Flow: No
 - High Wind: No Darkness: No
- E. Additional Comments:

Est. Amt. of Debris from Special Operations (Cubic Yards): 0.00
 (Note: one garbage bag = 50 gallons = 6.0 cubic feet = 0.25 cubic yards)

Description and Possible Source

Debris Type

- | | | |
|-------------------|---------------------|----------------------|
| Cans: Yes | Logs: No | Clothing/Apparel: No |
| Glass Bottles: No | Wood: No | Sporting Goods: Yes |
| Tree: Yes | Milk Crate: No | Rubber Material: Yes |
| Styrofoam: Yes | Condoms: Yes | Food: Yes |
| Plastic: Yes | Sanitary Napkin: No | Fish: No |
| Cardboard: No | Paper: Yes | |
| Other 1: | Other 5: | |
| Other 2: | Other 6: | |
| Other 3: | Other 7: | |
| Other 4: | Other 8: | |

Floatable Log FL2022-1389

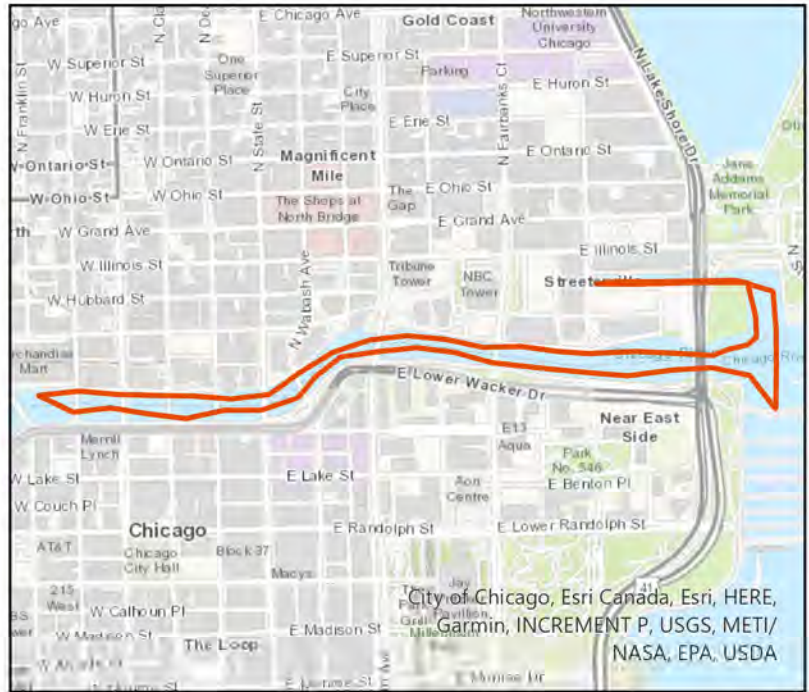
Pilot: vonheimburgk.mwrđ Date: 10/26/2022
 Boat: Pontoon Boat 3 (PB3) # of Pilots: 1
 # of Hoisters: 0 # of MLAS: 2

Routine Operations

Location (Waterways):

- No Zone 1: North Branch and North Shore Channel, Kinzie Street to Main Street
- Yes Zone 2: Chicago River and South Branch of the Chicago River, CRCW to Amtrak
- No Zone 3: South Branch Chicago River and South Fork of the SBCR, Amtrak to RAPS
- No Zone 4: Chicago Sanitary & Ship Canal, Damen Avenue to Cal-Sag Junction
- No Zone 5: Cal-Sag Channel and Little Calumet River, Bishop Ford to Cal-Sag Junction
- No Other Zone:

0.25 Est. Amt. of Debris from Routine Operations (Cubic Yards)
 (Note: one garbage bag = 50 gallons = 6.0 cubic feet = 0.25 cubic yards)



Special Operations (CSO Events)

Location (Waterways):

- A. Storm Number (If available at the time of Call out, or TBD and written in after event)
- B. All Clear Issued at: Date and Time (Call Systems Dispatcher at get official all clear)
- C. Start Time Date and Time (Must be within 24 hours of the all clear)
- D. Justification for delayed start if not within 24 hours of the all clear:

Mechanical failure: No	Unsafe conditions: No	
Fog: No	Limited Visibility: No	
Ice: No	Lightning: No	Other: No
Equipment icing: No	High Flow: No	
High Wind: No	Darkness: No	

E. Additional Comments:

Est. Amt. of Debris from Special Operations (Cubic Yards): 0.00
 (Note: one garbage bag = 50 gallons = 6.0 cubic feet = 0.25 cubic yards)

Description and Possible Source

Debris Type

Cans: Yes	Logs: No	Clothing/Apparel: No
Glass Bottles: Yes	Wood: No	Sporting Goods: Yes
Tree: Yes	Milk Crate: No	Rubber Material: Yes
Styrofoam: Yes	Condoms: No	Food: Yes
Plastic: Yes	Sanitary Napkin: No	Fish: No
Cardboard: No	Paper: Yes	
Other 1: Two cola crates	Other 5:	
Other 2:	Other 6:	
Other 3:	Other 7:	
Other 4:	Other 8:	

Floatable Log FL2022-1390

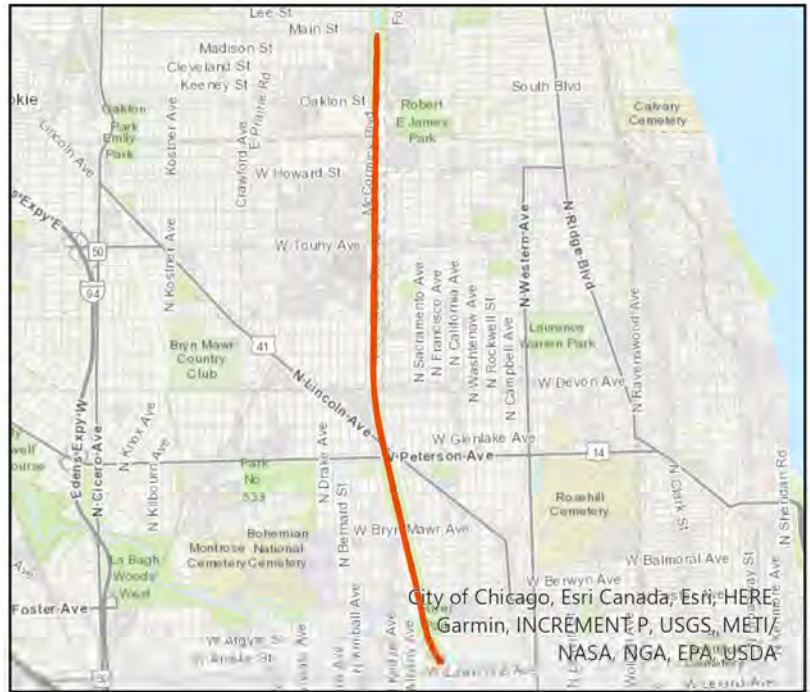
Pilot: camposm@mwrdr Date: 10/26/2022
 Boat: Debris Boat 1 (DB1) # of Pilots: 1
 # of Hoisters: 1 # of MLAS: 1

Routine Operations

Location (Waterways):

- Yes Zone 1: North Branch and North Shore Channel, Kinzie Street to Main Street
- No Zone 2: Chicago River and South Branch of the Chicago River, CRCW to Amtrak
- No Zone 3: South Branch Chicago River and South Fork of the SBCR, Amtrak to RAPS
- No Zone 4: Chicago Sanitary & Ship Canal, Damen Avenue to Cal-Sag Junction
- No Zone 5: Cal-Sag Channel and Little Calumet River, Bishop Ford to Cal-Sag Junction
- No Other Zone:

10.0 Est. Amt. of Debris from Routine Operations (Cubic Yards)
 (Note: one garbage bag = 50 gallons = 6.0 cubic feet = 0.25 cubic yards)



Special Operations (CSO Events)

Location (Waterways):

- A. Storm Number (If available at the time of Call out, or TBD and written in after event)
- B. All Clear Issued at: Date and Time (Call Systems Dispatcher at get official all clear)
- C. Start Time Date and Time (Must be within 24 hours of the all clear)
- D. Justification for delayed start if not within 24 hours of the all clear:
 - Mechanical failure: No Unsafe conditions: No
 - Fog: No Limited Visibility: No
 - Ice: No Lightning: No Other: No
 - Equipment icing: No High Flow: No
 - High Wind: No Darkness: No

E. Additional Comments:

Est. Amt. of Debris from Special Operations (Cubic Yards): 0.00
 (Note: one garbage bag = 50 gallons = 6.0 cubic feet = 0.25 cubic yards)

Description and Possible Source

Debris Type

- | | | |
|-------------------|---------------------|----------------------|
| Cans: No | Logs: Yes | Clothing/Apparel: No |
| Glass Bottles: No | Wood: No | Sporting Goods: No |
| Tree: No | Milk Crate: No | Rubber Material: No |
| Styrofoam: No | Condoms: No | Food: No |
| Plastic: No | Sanitary Napkin: No | Fish: No |
| Cardboard: No | Paper: No | |
| Other 1: | Other 5: | |
| Other 2: | Other 6: | |
| Other 3: | Other 7: | |
| Other 4: | Other 8: | |

Floatable Log FL2022-1391

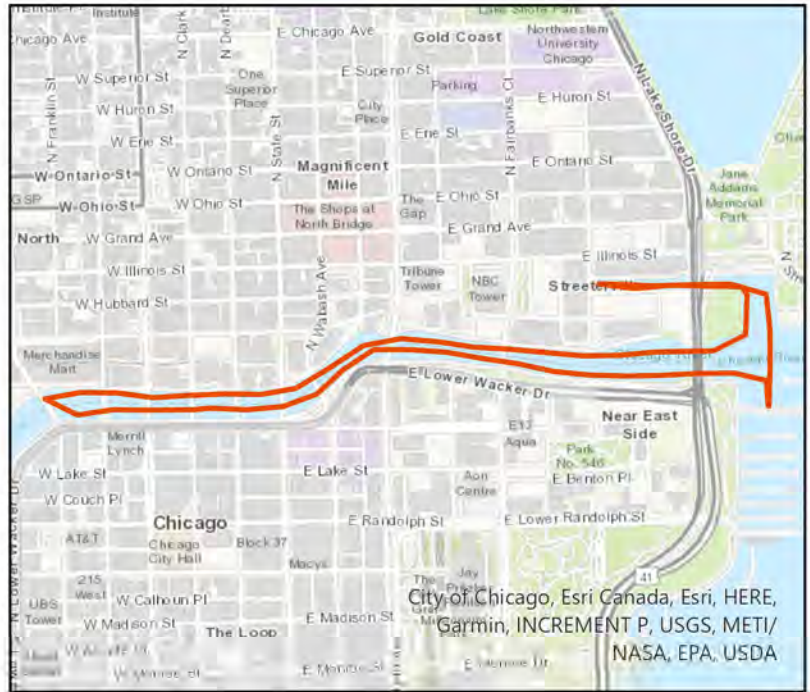
Pilot: vonheimburgk.mwrđ Date: 10/27/2022
 Boat: Pontoon Boat 3 (PB3) # of Pilots: 1
 # of Hoisters: 0 # of MLAS: 2

Routine Operations

Location (Waterways):

- No Zone 1: North Branch and North Shore Channel, Kinzie Street to Main Street
- Yes Zone 2: Chicago River and South Branch of the Chicago River, CRCW to Amtrak
- No Zone 3: South Branch Chicago River and South Fork of the SBCR, Amtrak to RAPS
- No Zone 4: Chicago Sanitary & Ship Canal, Damen Avenue to Cal-Sag Junction
- No Zone 5: Cal-Sag Channel and Little Calumet River, Bishop Ford to Cal-Sag Junction
- No Other Zone:

0.25 Est. Amt. of Debris from Routine Operations (Cubic Yards)
 (Note: one garbage bag = 50 gallons = 6.0 cubic feet = 0.25 cubic yards)



Special Operations (CSO Events)

Location (Waterways):

- A. Storm Number (If available at the time of Call out, or TBD and written in after event)
- B. All Clear Issued at: Date and Time (Call Systems Dispatcher at get official all clear)
- C. Start Time Date and Time (Must be within 24 hours of the all clear)
- D. Justification for delayed start if not within 24 hours of the all clear:

Mechanical failure: No	Unsafe conditions: No	
Fog: No	Limited Visibility: No	
Ice: No	Lightning: No	Other: No
Equipment icing: No	High Flow: No	
High Wind: No	Darkness: No	

E. Additional Comments:

Est. Amt. of Debris from Special Operations (Cubic Yards): 0.00
 (Note: one garbage bag = 50 gallons = 6.0 cubic feet = 0.25 cubic yards)

Description and Possible Source

Debris Type

Cans: Yes	Logs: No	Clothing/Apparel: No
Glass Bottles: Yes	Wood: No	Sporting Goods: Yes
Tree: Yes	Milk Crate: Yes	Rubber Material: Yes
Styrofoam: Yes	Condoms: Yes	Food: Yes
Plastic: Yes	Sanitary Napkin: No	Fish: No
Cardboard: No	Paper: Yes	
Other 1:	Other 5:	
Other 2:	Other 6:	
Other 3:	Other 7:	
Other 4:	Other 8:	

Floatable Log FL2022-1392

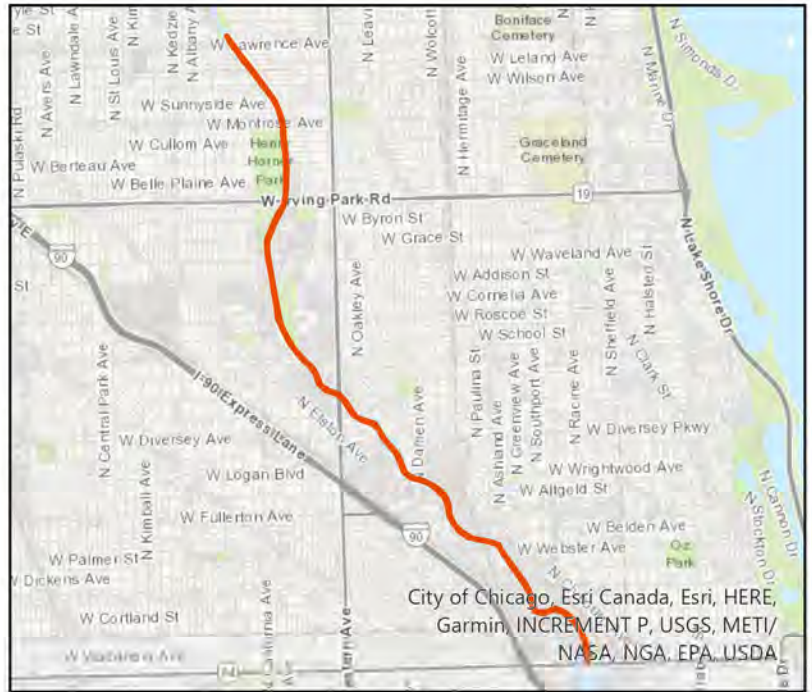
Pilot: camposm@mwrđ Date: 10/27/2022
 Boat: Debris Boat 1 (DB1) # of Pilots: 1
 # of Hoisters: 1 # of MLAS: 1

Routine Operations

Location (Waterways):

- Yes Zone 1: North Branch and North Shore Channel, Kinzie Street to Main Street
- No Zone 2: Chicago River and South Branch of the Chicago River, CRCW to Amtrak
- No Zone 3: South Branch Chicago River and South Fork of the SBCR, Amtrak to RAPS
- No Zone 4: Chicago Sanitary & Ship Canal, Damen Avenue to Cal-Sag Junction
- No Zone 5: Cal-Sag Channel and Little Calumet River, Bishop Ford to Cal-Sag Junction
- No Other Zone:

10.0 Est. Amt. of Debris from Routine Operations (Cubic Yards)
 (Note: one garbage bag = 50 gallons = 6.0 cubic feet = 0.25 cubic yards)



Special Operations (CSO Events)

Location (Waterways):

- A. Storm Number (If available at the time of Call out, or TBD and written in after event)
- B. All Clear Issued at: Date and Time (Call Systems Dispatcher at get official all clear)
- C. Start Time Date and Time (Must be within 24 hours of the all clear)
- D. Justification for delayed start if not within 24 hours of the all clear:

Mechanical failure: No	Unsafe conditions: No	
Fog: No	Limited Visibility: No	
Ice: No	Lightning: No	Other: No
Equipment icing: No	High Flow: No	
High Wind: No	Darkness: No	

E. Additional Comments:

Est. Amt. of Debris from Special Operations (Cubic Yards): 0.00
 (Note: one garbage bag = 50 gallons = 6.0 cubic feet = 0.25 cubic yards)

Description and Possible Source

Debris Type

Cans: No	Logs: Yes	Clothing/Apparel: No
Glass Bottles: No	Wood: No	Sporting Goods: No
Tree: No	Milk Crate: No	Rubber Material: No
Styrofoam: No	Condoms: No	Food: No
Plastic: No	Sanitary Napkin: No	Fish: No
Cardboard: No	Paper: No	
Other 1:	Other 5:	
Other 2:	Other 6:	
Other 3:	Other 7:	
Other 4:	Other 8:	

Floatable Log FL2022-1393

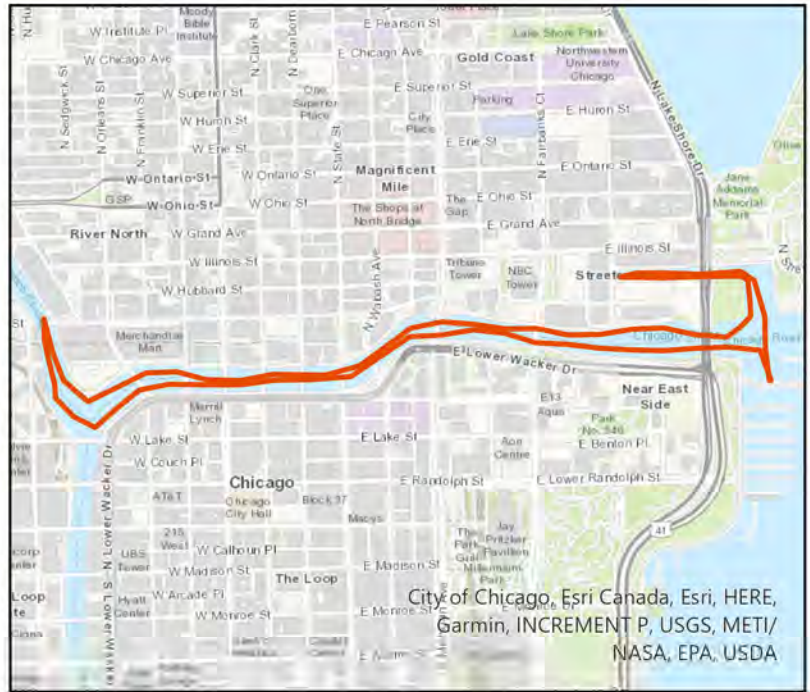
Pilot: vonheimburgk.mwrđ Date: 10/28/2022
 Boat: Pontoon Boat 3 (PB3) # of Pilots: 1
 # of Hoisters: 0 # of MLAS: 2

Routine Operations

Location (Waterways):

- No Zone 1: North Branch and North Shore Channel, Kinzie Street to Main Street
- Yes Zone 2: Chicago River and South Branch of the Chicago River, CRCW to Amtrak
- No Zone 3: South Branch Chicago River and South Fork of the SBCR, Amtrak to RAPS
- No Zone 4: Chicago Sanitary & Ship Canal, Damen Avenue to Cal-Sag Junction
- No Zone 5: Cal-Sag Channel and Little Calumet River, Bishop Ford to Cal-Sag Junction
- No Other Zone:

0.25 Est. Amt. of Debris from Routine Operations (Cubic Yards)
 (Note: one garbage bag = 50 gallons = 6.0 cubic feet = 0.25 cubic yards)



Special Operations (CSO Events)

Location (Waterways):

- A. Storm Number (If available at the time of Call out, or TBD and written in after event)
- B. All Clear Issued at: Date and Time (Call Systems Dispatcher at get official all clear)
- C. Start Time Date and Time (Must be within 24 hours of the all clear)
- D. Justification for delayed start if not within 24 hours of the all clear:

Mechanical failure: No	Unsafe conditions: No	
Fog: No	Limited Visibility: No	
Ice: No	Lightning: No	Other: No
Equipment icing: No	High Flow: No	
High Wind: No	Darkness: No	

E. Additional Comments:

Est. Amt. of Debris from Special Operations (Cubic Yards): 0.00
 (Note: one garbage bag = 50 gallons = 6.0 cubic feet = 0.25 cubic yards)

Description and Possible Source

Debris Type

Cans: Yes	Logs: No	Clothing/Apparel: No
Glass Bottles: No	Wood: No	Sporting Goods: No
Tree: Yes	Milk Crate: No	Rubber Material: Yes
Styrofoam: No	Condoms: Yes	Food: Yes
Plastic: Yes	Sanitary Napkin: No	Fish: No
Cardboard: No	Paper: Yes	
Other 1:	Other 5:	
Other 2:	Other 6:	
Other 3:	Other 7:	
Other 4:	Other 8:	

Floatable Log FL2022-1394

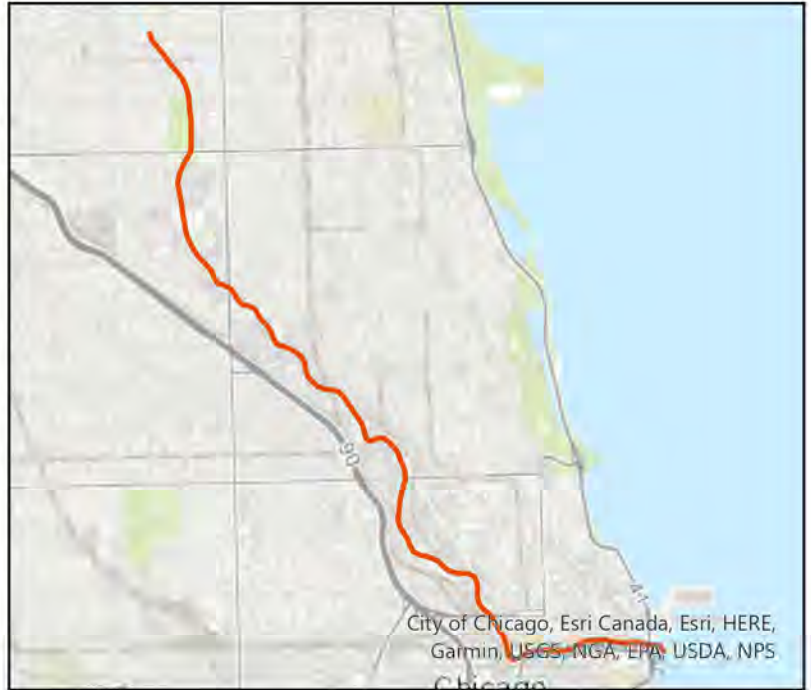
Pilot: camposm@mwrd Date: 10/31/2022
Boat: Debris Boat 1 (DB1) # of Pilots: 1
of Hoisters: 1 # of MLAS: 1

Routine Operations

Location (Waterways):

- Yes Zone 1: North Branch and North Shore Channel, Kinzie Street to Main Street
- Yes Zone 2: Chicago River and South Branch of the Chicago River, CRCW to Amtrak
- No Zone 3: South Branch Chicago River and South Fork of the SBCR, Amtrak to RAPS
- No Zone 4: Chicago Sanitary & Ship Canal, Damen Avenue to Cal-Sag Junction
- No Zone 5: Cal-Sag Channel and Little Calumet River, Bishop Ford to Cal-Sag Junction
- No Other Zone:

0.00 Est. Amt. of Debris from Routine Operations (Cubic Yards)
(Note: one garbage bag = 50 gallons = 6.0 cubic feet = 0.25 cubic yards)



Special Operations (CSO Events)

Location (Waterways):

- A. Storm Number (If available at the time of Call out, or TBD and written in after event)
- B. All Clear Issued at: Date and Time (Call Systems Dispatcher at get official all clear)
- C. Start Time Date and Time (Must be within 24 hours of the all clear)
- D. Justification for delayed start if not within 24 hours of the all clear:
 - Mechanical failure: No Unsafe conditions: No
 - Fog: No Limited Visibility: No
 - Ice: No Lightning: No Other: No
 - Equipment icing: No High Flow: No
 - High Wind: No Darkness: No

E. Additional Comments:

Est. Amt. of Debris from Special Operations (Cubic Yards): 0.00
(Note: one garbage bag = 50 gallons = 6.0 cubic feet = 0.25 cubic yards)

Description and Possible Source

Debris Type

Cans: No	Logs: No	Clothing/Apparel: No
Glass Bottles: No	Wood: No	Sporting Goods: No
Tree: No	Milk Crate: No	Rubber Material: No
Styrofoam: No	Condoms: No	Food: No
Plastic: No	Sanitary Napkin: No	Fish: No
Cardboard: No	Paper: No	
Other 1:	Other 5:	
Other 2:	Other 6:	
Other 3:	Other 7:	
Other 4:	Other 8:	

Floatable Log FL2022-1395

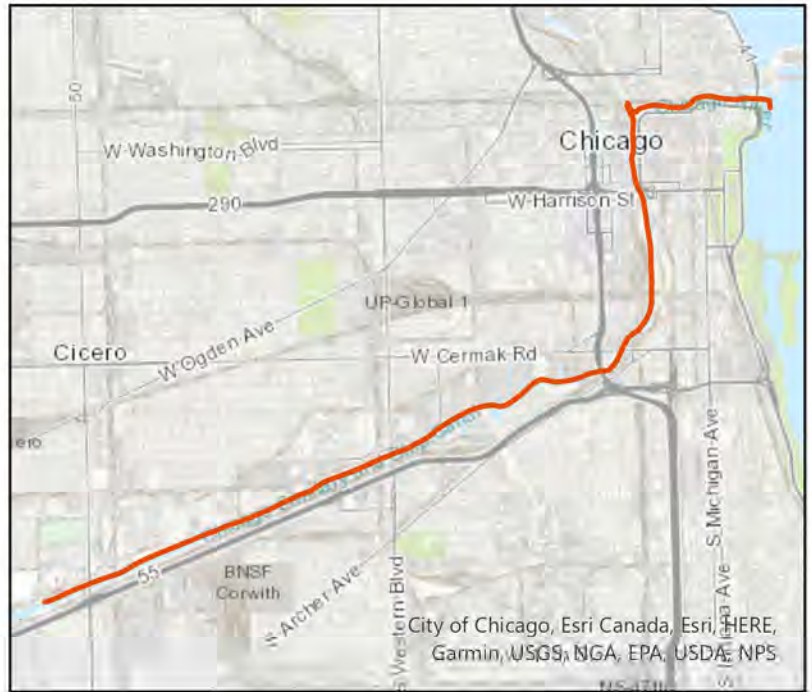
Pilot: camposm@mwrd Date: 11/1/2022
 Boat: Debris Boat 1 (DB1) # of Pilots: 1
 # of Hoisters: 1 # of MLAS: 2

Routine Operations

Location (Waterways):

- No Zone 1: North Branch and North Shore Channel, Kinzie Street to Main Street
- Yes Zone 2: Chicago River and South Branch of the Chicago River, CRCW to Amtrak
- Yes Zone 3: South Branch Chicago River and South Fork of the SBCR, Amtrak to RAPS
- Yes Zone 4: Chicago Sanitary & Ship Canal, Damen Avenue to Cal-Sag Junction
- No Zone 5: Cal-Sag Channel and Little Calumet River, Bishop Ford to Cal-Sag Junction
- No Other Zone:

3.00 Est. Amt. of Debris from Routine Operations (Cubic Yards)
 (Note: one garbage bag = 50 gallons = 6.0 cubic feet = 0.25 cubic yards)



Special Operations (CSO Events)

Location (Waterways):

- A. Storm Number (If available at the time of Call out, or TBD and written in after event)
- B. All Clear Issued at: Date and Time (Call Systems Dispatcher at get official all clear)
- C. Start Time Date and Time (Must be within 24 hours of the all clear)
- D. Justification for delayed start if not within 24 hours of the all clear:
 - Mechanical failure: No Unsafe conditions: No
 - Fog: No Limited Visibility: No
 - Ice: No Lightning: No Other: No
 - Equipment icing: No High Flow: No
 - High Wind: No Darkness: No

E. Additional Comments:

Est. Amt. of Debris from Special Operations (Cubic Yards): 0.00
 (Note: one garbage bag = 50 gallons = 6.0 cubic feet = 0.25 cubic yards)

Description and Possible Source

Debris Type

- | | | |
|-------------------|---------------------|----------------------|
| Cans: No | Logs: Yes | Clothing/Apparel: No |
| Glass Bottles: No | Wood: No | Sporting Goods: No |
| Tree: No | Milk Crate: No | Rubber Material: No |
| Styrofoam: No | Condoms: No | Food: No |
| Plastic: No | Sanitary Napkin: No | Fish: No |
| Cardboard: No | Paper: No | |
- Other 1: Floating Dock tied up at Taylor Other 5:
 Other 2: Other 6:
 Other 3: Other 7:
 Other 4: Other 8:

Floatable Log FL2022-1396

Pilot: camposm@mwrd Date: 11/3/2022
 Boat: Debris Boat 1 (DB1) # of Pilots: 1
 # of Hoisters: 1 # of MLAS: 2

Routine Operations

Location (Waterways):

- No Zone 1: North Branch and North Shore Channel, Kinzie Street to Main Street
- No Zone 2: Chicago River and South Branch of the Chicago River, CRCW to Amtrak
- No Zone 3: South Branch Chicago River and South Fork of the SBCR, Amtrak to RAPS
- Yes Zone 4: Chicago Sanitary & Ship Canal, Damen Avenue to Cal-Sag Junction
- No Zone 5: Cal-Sag Channel and Little Calumet River, Bishop Ford to Cal-Sag Junction
- No Other Zone:

2.00 Est. Amt. of Debris from Routine Operations (Cubic Yards)
 (Note: one garbage bag = 50 gallons = 6.0 cubic feet = 0.25 cubic yards)



Special Operations (CSO Events)

Location (Waterways):

- A. Storm Number (If available at the time of Call out, or TBD and written in after event)
- B. All Clear Issued at: Date and Time (Call Systems Dispatcher at get official all clear)
- C. Start Time Date and Time (Must be within 24 hours of the all clear)
- D. Justification for delayed start if not within 24 hours of the all clear:
 - Mechanical failure: No Unsafe conditions: No
 - Fog: No Limited Visibility: No
 - Ice: No Lightning: No Other: No
 - Equipment icing: No High Flow: No
 - High Wind: No Darkness: No

E. Additional Comments:

Est. Amt. of Debris from Special Operations (Cubic Yards): 0.00
 (Note: one garbage bag = 50 gallons = 6.0 cubic feet = 0.25 cubic yards)

Description and Possible Source

Debris Type

- | | | |
|-------------------|---------------------|----------------------|
| Cans: No | Logs: Yes | Clothing/Apparel: No |
| Glass Bottles: No | Wood: No | Sporting Goods: No |
| Tree: No | Milk Crate: No | Rubber Material: No |
| Styrofoam: No | Condoms: No | Food: No |
| Plastic: No | Sanitary Napkin: No | Fish: No |
| Cardboard: No | Paper: No | |
| Other 1: | Other 5: | |
| Other 2: | Other 6: | |
| Other 3: | Other 7: | |
| Other 4: | Other 8: | |

Floatable Log FL2022-1397

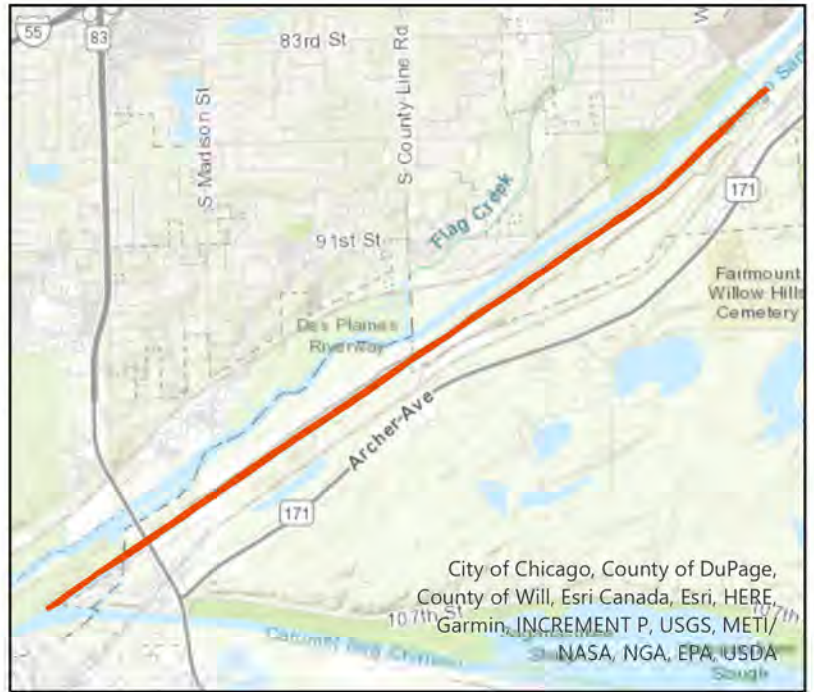
Pilot: camposm@mwrld Date: 11/4/2022
 Boat: Debris Boat 1 (DB1) # of Pilots: 1
 # of Hoisters: 1 # of MLAS: 1

Routine Operations

Location (Waterways):

- No Zone 1: North Branch and North Shore Channel, Kinzie Street to Main Street
- No Zone 2: Chicago River and South Branch of the Chicago River, CRCW to Amtrak
- No Zone 3: South Branch Chicago River and South Fork of the SBCR, Amtrak to RAPS
- Yes Zone 4: Chicago Sanitary & Ship Canal, Damen Avenue to Cal-Sag Junction
- No Zone 5: Cal-Sag Channel and Little Calumet River, Bishop Ford to Cal-Sag Junction
- No Other Zone:

5.00 Est. Amt. of Debris from Routine Operations (Cubic Yards)
 (Note: one garbage bag = 50 gallons = 6.0 cubic feet = 0.25 cubic yards)



Special Operations (CSO Events)

Location (Waterways):

- A. Storm Number (If available at the time of Call out, or TBD and written in after event)
- B. All Clear Issued at: Date and Time (Call Systems Dispatcher at get official all clear)
- C. Start Time Date and Time (Must be within 24 hours of the all clear)
- D. Justification for delayed start if not within 24 hours of the all clear:

Mechanical failure: No	Unsafe conditions: No	
Fog: No	Limited Visibility: No	
Ice: No	Lightning: No	Other: No
Equipment icing: No	High Flow: No	
High Wind: No	Darkness: No	

E. Additional Comments:
 Est. Amt. of Debris from Special Operations (Cubic Yards): 0.00
 (Note: one garbage bag = 50 gallons = 6.0 cubic feet = 0.25 cubic yards)

Description and Possible Source

- Debris Type
- | | | |
|-------------------|---------------------|----------------------|
| Cans: No | Logs: Yes | Clothing/Apparel: No |
| Glass Bottles: No | Wood: No | Sporting Goods: No |
| Tree: No | Milk Crate: No | Rubber Material: No |
| Styrofoam: No | Condoms: No | Food: No |
| Plastic: No | Sanitary Napkin: No | Fish: No |
| Cardboard: No | Paper: No | |
- Other 1: Other 5:
 Other 2: Other 6:
 Other 3: Other 7:
 Other 4: Other 8:

Floatable Log FL2022-1398

Pilot: camposm@mwrd Date: 11/7/2022
 Boat: Debris Boat 1 (DB1) # of Pilots: 1
 # of Hoisters: 1 # of MLAS: 2

Routine Operations

Location (Waterways):

- No Zone 1: North Branch and North Shore Channel, Kinzie Street to Main Street
- No Zone 2: Chicago River and South Branch of the Chicago River, CRCW to Amtrak
- No Zone 3: South Branch Chicago River and South Fork of the SBCR, Amtrak to RAPS
- Yes Zone 4: Chicago Sanitary & Ship Canal, Damen Avenue to Cal-Sag Junction
- No Zone 5: Cal-Sag Channel and Little Calumet River, Bishop Ford to Cal-Sag Junction
- No Other Zone:

10.0 Est. Amt. of Debris from Routine Operations (Cubic Yards)
 (Note: one garbage bag = 50 gallons = 6.0 cubic feet = 0.25 cubic yards)



Special Operations (CSO Events)

Location (Waterways):

- A. Storm Number (If available at the time of Call out, or TBD and written in after event)
- B. All Clear Issued at: Date and Time (Call Systems Dispatcher at get official all clear)
- C. Start Time Date and Time (Must be within 24 hours of the all clear)
- D. Justification for delayed start if not within 24 hours of the all clear:

Mechanical failure: No	Unsafe conditions: No	
Fog: No	Limited Visibility: No	
Ice: No	Lightning: No	Other: No
Equipment icing: No	High Flow: No	
High Wind: No	Darkness: No	

E. Additional Comments:

Est. Amt. of Debris from Special Operations (Cubic Yards): 0.00
 (Note: one garbage bag = 50 gallons = 6.0 cubic feet = 0.25 cubic yards)

Description and Possible Source

Debris Type

Cans: No	Logs: Yes	Clothing/Apparel: No
Glass Bottles: No	Wood: No	Sporting Goods: No
Tree: No	Milk Crate: No	Rubber Material: No
Styrofoam: No	Condoms: No	Food: No
Plastic: No	Sanitary Napkin: No	Fish: No
Cardboard: No	Paper: No	
Other 1:	Other 5:	
Other 2:	Other 6:	
Other 3:	Other 7:	
Other 4:	Other 8:	

Floatable Log FL2022-1399

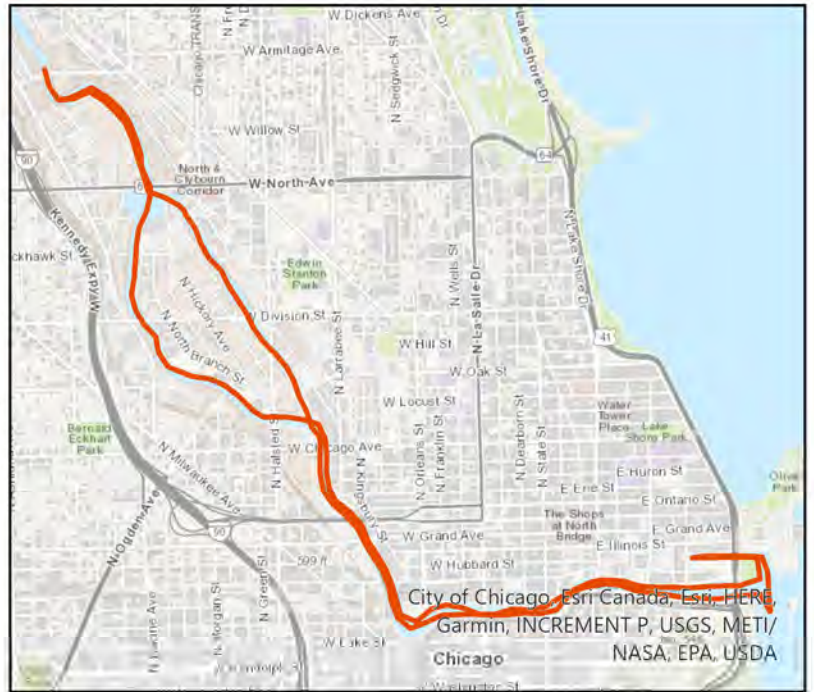
Pilot: vonheimburgk.mwrdr Date: 11/7/2022
 Boat: Skimmer Boat 2 (SB2) # of Pilots: 1
 # of Hoisters: 0 # of MLAS: 1

Routine Operations

Location (Waterways):

- Yes Zone 1: North Branch and North Shore Channel, Kinzie Street to Main Street
- Yes Zone 2: Chicago River and South Branch of the Chicago River, CRCW to Amtrak
- No Zone 3: South Branch Chicago River and South Fork of the SBCR, Amtrak to RAPS
- No Zone 4: Chicago Sanitary & Ship Canal, Damen Avenue to Cal-Sag Junction
- No Zone 5: Cal-Sag Channel and Little Calumet River, Bishop Ford to Cal-Sag Junction
- No Other Zone:

0.25 Est. Amt. of Debris from Routine Operations (Cubic Yards)
 (Note: one garbage bag = 50 gallons = 6.0 cubic feet = 0.25 cubic yards)



Special Operations (CSO Events)

Location (Waterways):

- A. Storm Number (If available at the time of Call out, or TBD and written in after event)
- B. All Clear Issued at: Date and Time (Call Systems Dispatcher at get official all clear)
- C. Start Time Date and Time (Must be within 24 hours of the all clear)
- D. Justification for delayed start if not within 24 hours of the all clear:

Mechanical failure: No	Unsafe conditions: No	
Fog: No	Limited Visibility: No	
Ice: No	Lightning: No	Other: No
Equipment icing: No	High Flow: No	
High Wind: No	Darkness: No	

E. Additional Comments:

Est. Amt. of Debris from Special Operations (Cubic Yards): 0.00
 (Note: one garbage bag = 50 gallons = 6.0 cubic feet = 0.25 cubic yards)

Description and Possible Source

Debris Type

Cans: Yes	Logs: Yes	Clothing/Apparel: No
Glass Bottles: No	Wood: No	Sporting Goods: Yes
Tree: Yes	Milk Crate: No	Rubber Material: Yes
Styrofoam: Yes	Condoms: Yes	Food: Yes
Plastic: Yes	Sanitary Napkin: Yes	Fish: No
Cardboard: No	Paper: Yes	
Other 1:	Other 5:	
Other 2:	Other 6:	
Other 3:	Other 7:	
Other 4:	Other 8:	

Floatable Log FL2022-1401

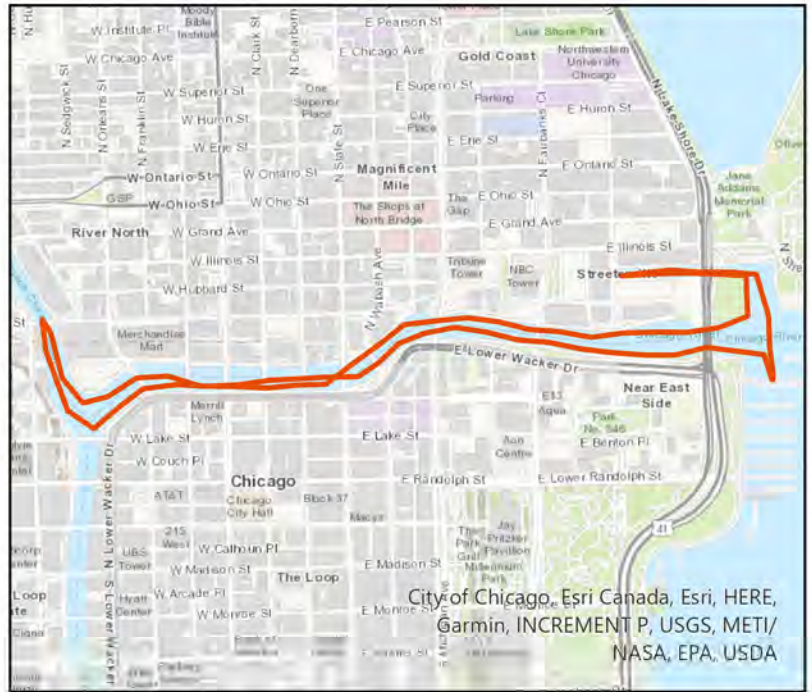
Pilot: vonheimburgk.mwrdr Date: 11/9/2022
 Boat: Skimmer Boat 2 (SB2) # of Pilots: 1
 # of Hoisters: 0 # of MLAS: 1

Routine Operations

Location (Waterways):

- No Zone 1: North Branch and North Shore Channel, Kinzie Street to Main Street
- Yes Zone 2: Chicago River and South Branch of the Chicago River, CRCW to Amtrak
- No Zone 3: South Branch Chicago River and South Fork of the SBCR, Amtrak to RAPS
- No Zone 4: Chicago Sanitary & Ship Canal, Damen Avenue to Cal-Sag Junction
- No Zone 5: Cal-Sag Channel and Little Calumet River, Bishop Ford to Cal-Sag Junction
- No Other Zone:

0.25 Est. Amt. of Debris from Routine Operations (Cubic Yards)
 (Note: one garbage bag = 50 gallons = 6.0 cubic feet = 0.25 cubic yards)



Special Operations (CSO Events)

Location (Waterways):

- A. Storm Number (If available at the time of Call out, or TBD and written in after event)
- B. All Clear Issued at: Date and Time (Call Systems Dispatcher at get official all clear)
- C. Start Time Date and Time (Must be within 24 hours of the all clear)
- D. Justification for delayed start if not within 24 hours of the all clear:
 - Mechanical failure: No Unsafe conditions: No
 - Fog: No Limited Visibility: No
 - Ice: No Lightning: No Other: No
 - Equipment icing: No High Flow: No
 - High Wind: No Darkness: No

E. Additional Comments:

Est. Amt. of Debris from Special Operations (Cubic Yards): 0.00
 (Note: one garbage bag = 50 gallons = 6.0 cubic feet = 0.25 cubic yards)

Description and Possible Source

Debris Type

- | | | |
|-------------------|----------------------|----------------------|
| Cans: Yes | Logs: No | Clothing/Apparel: No |
| Glass Bottles: No | Wood: No | Sporting Goods: No |
| Tree: Yes | Milk Crate: No | Rubber Material: Yes |
| Styrofoam: Yes | Condoms: Yes | Food: Yes |
| Plastic: Yes | Sanitary Napkin: Yes | Fish: No |
| Cardboard: No | Paper: Yes | |
-
- | | |
|---|----------|
| Other 1: Orange 5 gallon plastic bucket | Other 5: |
| Other 2: | Other 6: |
| Other 3: | Other 7: |
| Other 4: | Other 8: |

Floatable Log FL2022-1402

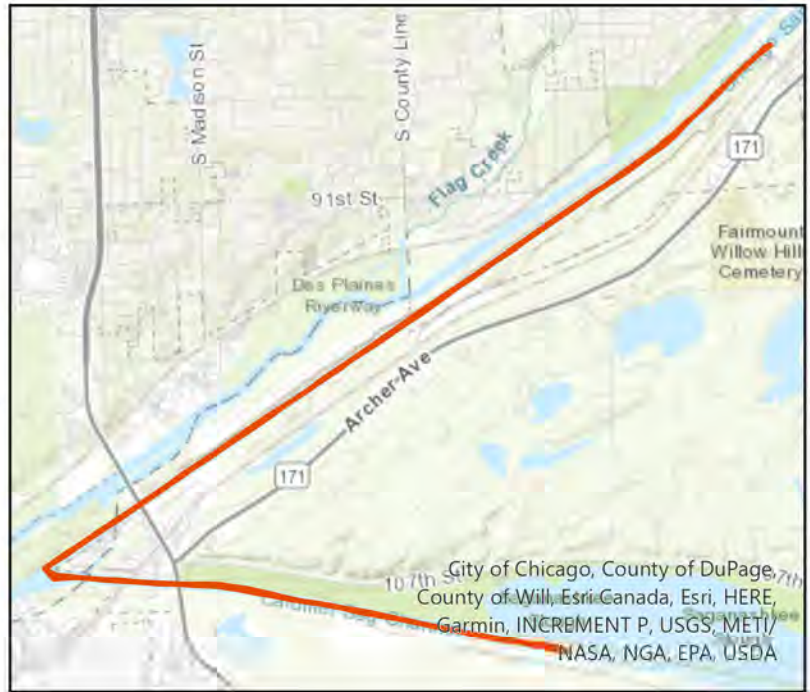
Pilot: camposm@mwrd Date: 11/9/2022
 Boat: Debris Boat 1 (DB1) # of Pilots: 1
 # of Hoisters: 1 # of MLAS: 1

Routine Operations

Location (Waterways):

- No Zone 1: North Branch and North Shore Channel, Kinzie Street to Main Street
- No Zone 2: Chicago River and South Branch of the Chicago River, CRCW to Amtrak
- No Zone 3: South Branch Chicago River and South Fork of the SBCR, Amtrak to RAPS
- Yes Zone 4: Chicago Sanitary & Ship Canal, Damen Avenue to Cal-Sag Junction
- Yes Zone 5: Cal-Sag Channel and Little Calumet River, Bishop Ford to Cal-Sag Junction
- No Other Zone:

2.00 Est. Amt. of Debris from Routine Operations (Cubic Yards)
 (Note: one garbage bag = 50 gallons = 6.0 cubic feet = 0.25 cubic yards)



Special Operations (CSO Events)

Location (Waterways):

- A. Storm Number (If available at the time of Call out, or TBD and written in after event)
- B. All Clear Issued at: Date and Time (Call Systems Dispatcher at get official all clear)
- C. Start Time Date and Time (Must be within 24 hours of the all clear)
- D. Justification for delayed start if not within 24 hours of the all clear:
 - Mechanical failure: No Unsafe conditions: No
 - Fog: No Limited Visibility: No
 - Ice: No Lightning: No Other: No
 - Equipment icing: No High Flow: No
 - High Wind: No Darkness: No

E. Additional Comments:

Est. Amt. of Debris from Special Operations (Cubic Yards): 0.00
 (Note: one garbage bag = 50 gallons = 6.0 cubic feet = 0.25 cubic yards)

Description and Possible Source

Debris Type

- | | | |
|-------------------|---------------------|----------------------|
| Cans: No | Logs: Yes | Clothing/Apparel: No |
| Glass Bottles: No | Wood: No | Sporting Goods: No |
| Tree: No | Milk Crate: No | Rubber Material: No |
| Styrofoam: No | Condoms: No | Food: No |
| Plastic: No | Sanitary Napkin: No | Fish: No |
| Cardboard: No | Paper: No | |
| Other 1: | Other 5: | |
| Other 2: | Other 6: | |
| Other 3: | Other 7: | |
| Other 4: | Other 8: | |

Floatable Log FL2022-1403

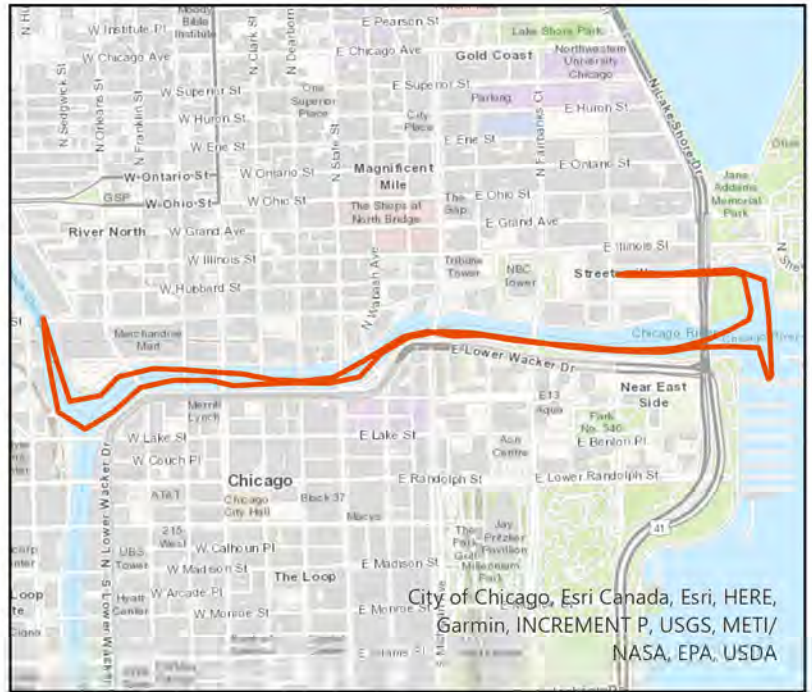
Pilot: vonheimburgk.mwrdr Date: 11/10/2022
 Boat: Skimmer Boat 2 (SB2) # of Pilots: 1
 # of Hoisters: 0 # of MLAS: 1

Routine Operations

Location (Waterways):

- No Zone 1: North Branch and North Shore Channel, Kinzie Street to Main Street
- Yes Zone 2: Chicago River and South Branch of the Chicago River, CRCW to Amtrak
- No Zone 3: South Branch Chicago River and South Fork of the SBCR, Amtrak to RAPS
- No Zone 4: Chicago Sanitary & Ship Canal, Damen Avenue to Cal-Sag Junction
- No Zone 5: Cal-Sag Channel and Little Calumet River, Bishop Ford to Cal-Sag Junction
- No Other Zone:

0.50 Est. Amt. of Debris from Routine Operations (Cubic Yards)
 (Note: one garbage bag = 50 gallons = 6.0 cubic feet = 0.25 cubic yards)



Special Operations (CSO Events)

Location (Waterways):

- A. Storm Number (If available at the time of Call out, or TBD and written in after event)
- B. All Clear Issued at: Date and Time (Call Systems Dispatcher at get official all clear)
- C. Start Time Date and Time (Must be within 24 hours of the all clear)
- D. Justification for delayed start if not within 24 hours of the all clear:

Mechanical failure: No	Unsafe conditions: No	
Fog: No	Limited Visibility: No	
Ice: No	Lightning: No	Other: No
Equipment icing: No	High Flow: No	
High Wind: No	Darkness: No	

E. Additional Comments:

Est. Amt. of Debris from Special Operations (Cubic Yards): 0.00
 (Note: one garbage bag = 50 gallons = 6.0 cubic feet = 0.25 cubic yards)

Description and Possible Source

Debris Type

Cans: Yes	Logs: Yes	Clothing/Apparel: No
Glass Bottles: No	Wood: No	Sporting Goods: No
Tree: Yes	Milk Crate: Yes	Rubber Material: Yes
Styrofoam: Yes	Condoms: Yes	Food: Yes
Plastic: Yes	Sanitary Napkin: Yes	Fish: No
Cardboard: No	Paper: Yes	
Other 1: (5) Black milk crates.	Other 5:	
Other 2:	Other 6:	
Other 3:	Other 7:	
Other 4:	Other 8:	

Floatable Log FL2022-1404

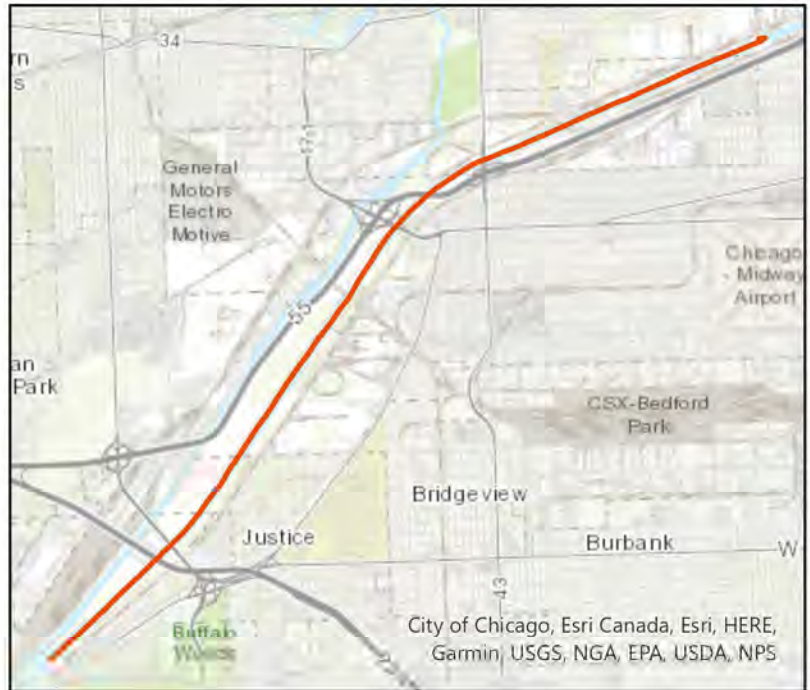
Pilot: camposm@mwrld Date: 11/10/2022
Boat: Debris Boat 1 (DB1) # of Pilots: 1
of Hoisters: 1 # of MLAS: 1

Routine Operations

Location (Waterways):

- No Zone 1: North Branch and North Shore Channel, Kinzie Street to Main Street
- No Zone 2: Chicago River and South Branch of the Chicago River, CRCW to Amtrak
- No Zone 3: South Branch Chicago River and South Fork of the SBCR, Amtrak to RAPS
- Yes Zone 4: Chicago Sanitary & Ship Canal, Damen Avenue to Cal-Sag Junction
- No Zone 5: Cal-Sag Channel and Little Calumet River, Bishop Ford to Cal-Sag Junction
- No Other Zone:

5.00 Est. Amt. of Debris from Routine Operations (Cubic Yards)
(Note: one garbage bag = 50 gallons = 6.0 cubic feet = 0.25 cubic yards)



Special Operations (CSO Events)

Location (Waterways):

- A. Storm Number (If available at the time of Call out, or TBD and written in after event)
- B. All Clear Issued at: Date and Time (Call Systems Dispatcher at get official all clear)
- C. Start Time Date and Time (Must be within 24 hours of the all clear)
- D. Justification for delayed start if not within 24 hours of the all clear:

Mechanical failure: No	Unsafe conditions: No	
Fog: No	Limited Visibility: No	
Ice: No	Lightning: No	Other: No
Equipment icing: No	High Flow: No	
High Wind: No	Darkness: No	

E. Additional Comments:

Est. Amt. of Debris from Special Operations (Cubic Yards): 0.00
(Note: one garbage bag = 50 gallons = 6.0 cubic feet = 0.25 cubic yards)

Description and Possible Source

Debris Type

Cans: No	Logs: Yes	Clothing/Apparel: No
Glass Bottles: No	Wood: No	Sporting Goods: No
Tree: No	Milk Crate: No	Rubber Material: No
Styrofoam: No	Condoms: No	Food: No
Plastic: No	Sanitary Napkin: No	Fish: No
Cardboard: No	Paper: No	
Other 1:	Other 5:	
Other 2:	Other 6:	
Other 3:	Other 7:	
Other 4:	Other 8:	

Floatable Log FL2022-1405

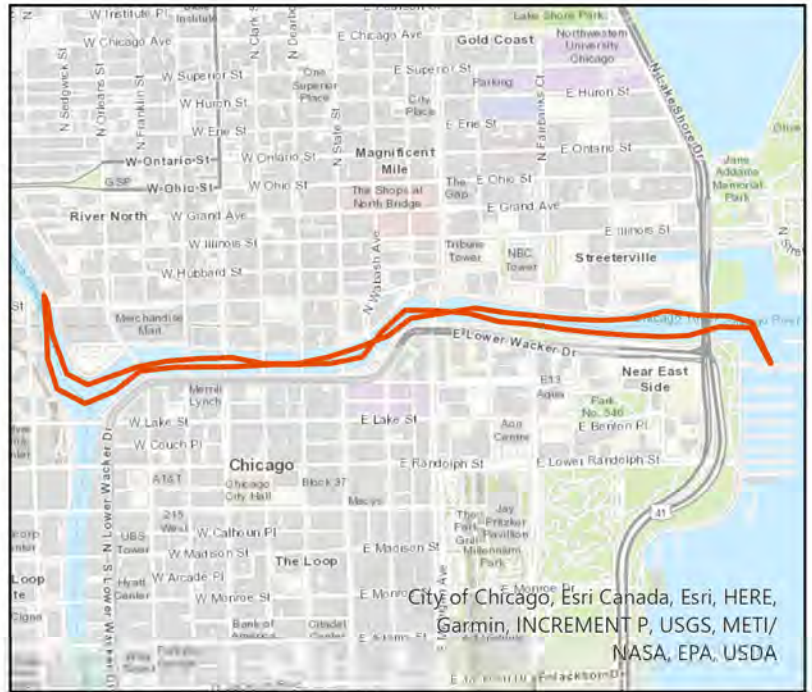
Pilot: vonheimburgk.mwrdr Date: 11/14/2022
 Boat: Pontoon Boat 3 (PB3) # of Pilots: 1
 # of Hoisters: 0 # of MLAS: 2

Routine Operations

Location (Waterways):

- No Zone 1: North Branch and North Shore Channel, Kinzie Street to Main Street
- Yes Zone 2: Chicago River and South Branch of the Chicago River, CRCW to Amtrak
- No Zone 3: South Branch Chicago River and South Fork of the SBCRC, Amtrak to RAPS
- No Zone 4: Chicago Sanitary & Ship Canal, Damen Avenue to Cal-Sag Junction
- No Zone 5: Cal-Sag Channel and Little Calumet River, Bishop Ford to Cal-Sag Junction
- No Other Zone:

0.25 Est. Amt. of Debris from Routine Operations (Cubic Yards)
 (Note: one garbage bag = 50 gallons = 6.0 cubic feet = 0.25 cubic yards)



Special Operations (CSO Events)

Location (Waterways):

- A. Storm Number (If available at the time of Call out, or TBD and written in after event)
- B. All Clear Issued at: Date and Time (Call Systems Dispatcher at get official all clear)
- C. Start Time Date and Time (Must be within 24 hours of the all clear)
- D. Justification for delayed start if not within 24 hours of the all clear:
 - Mechanical failure: No Unsafe conditions: No
 - Fog: No Limited Visibility: No
 - Ice: No Lightning: No Other: No
 - Equipment icing: No High Flow: No
 - High Wind: No Darkness: No

E. Additional Comments:

Est. Amt. of Debris from Special Operations (Cubic Yards): 0.00
 (Note: one garbage bag = 50 gallons = 6.0 cubic feet = 0.25 cubic yards)

Description and Possible Source

Debris Type

- | | | |
|-------------------|----------------------|----------------------|
| Cans: Yes | Logs: No | Clothing/Apparel: No |
| Glass Bottles: No | Wood: No | Sporting Goods: No |
| Tree: Yes | Milk Crate: No | Rubber Material: Yes |
| Styrofoam: Yes | Condoms: Yes | Food: Yes |
| Plastic: Yes | Sanitary Napkin: Yes | Fish: No |
| Cardboard: No | Paper: Yes | |
| Other 1: | Other 5: | |
| Other 2: | Other 6: | |
| Other 3: | Other 7: | |
| Other 4: | Other 8: | |

Floatable Log FL2022-1406

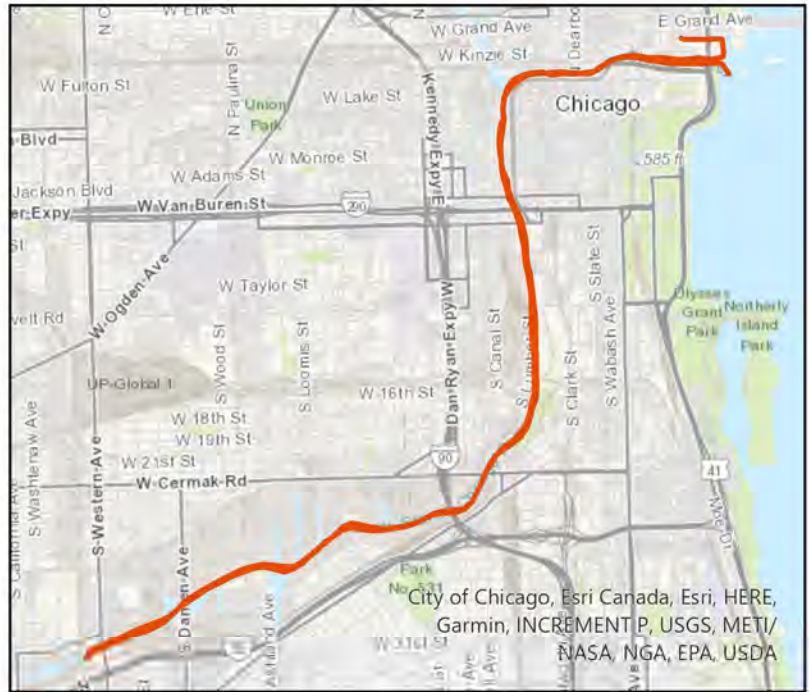
Pilot: vonheimburgk.mwrđ Date: 11/21/2022
 Boat: Pontoon Boat 3 (PB3) # of Pilots: 1
 # of Hoisters: 0 # of MLAS: 1

Routine Operations

Location (Waterways):

- No Zone 1: North Branch and North Shore Channel, Kinzie Street to Main Street
- Yes Zone 2: Chicago River and South Branch of the Chicago River, CRCW to Amtrak
- Yes Zone 3: South Branch Chicago River and South Fork of the SBCR, Amtrak to RAPS
- Yes Zone 4: Chicago Sanitary & Ship Canal, Damen Avenue to Cal-Sag Junction
- No Zone 5: Cal-Sag Channel and Little Calumet River, Bishop Ford to Cal-Sag Junction
- No Other Zone:

0.00 Est. Amt. of Debris from Routine Operations (Cubic Yards)
 (Note: one garbage bag = 50 gallons = 6.0 cubic feet = 0.25 cubic yards)



Special Operations (CSO Events)

Location (Waterways):

- A. Storm Number (If available at the time of Call out, or TBD and written in after event)
- B. All Clear Issued at: Date and Time (Call Systems Dispatcher at get official all clear)
- C. Start Time Date and Time (Must be within 24 hours of the all clear)
- D. Justification for delayed start if not within 24 hours of the all clear:
 - Mechanical failure: No Unsafe conditions: No
 - Fog: No Limited Visibility: No
 - Ice: No Lightning: No Other: No
 - Equipment icing: No High Flow: No
 - High Wind: No Darkness: No

E. Additional Comments:

Est. Amt. of Debris from Special Operations (Cubic Yards): 0.00
 (Note: one garbage bag = 50 gallons = 6.0 cubic feet = 0.25 cubic yards)

Description and Possible Source

Debris Type

- | | | |
|-------------------|---------------------|----------------------|
| Cans: No | Logs: No | Clothing/Apparel: No |
| Glass Bottles: No | Wood: No | Sporting Goods: No |
| Tree: No | Milk Crate: No | Rubber Material: No |
| Styrofoam: No | Condoms: No | Food: No |
| Plastic: No | Sanitary Napkin: No | Fish: No |
| Cardboard: No | Paper: No | |
| Other 1: | Other 5: | |
| Other 2: | Other 6: | |
| Other 3: | Other 7: | |
| Other 4: | Other 8: | |

Floatable Log FL2022-1408

Pilot: camposm@mwrld Date: 11/22/2022
 Boat: Debris Boat 1 (DB1) # of Pilots: 1
 # of Hoisters: 1 # of MLAS: 1

Routine Operations

Location (Waterways):

- No Zone 1: North Branch and North Shore Channel, Kinzie Street to Main Street
- No Zone 2: Chicago River and South Branch of the Chicago River, CRCW to Amtrak
- No Zone 3: South Branch Chicago River and South Fork of the SBCR, Amtrak to RAPS
- Yes Zone 4: Chicago Sanitary & Ship Canal, Damen Avenue to Cal-Sag Junction
- No Zone 5: Cal-Sag Channel and Little Calumet River, Bishop Ford to Cal-Sag Junction
- No Other Zone:

13.0 Est. Amt. of Debris from Routine Operations (Cubic Yards)
 (Note: one garbage bag = 50 gallons = 6.0 cubic feet = 0.25 cubic yards)



Special Operations (CSO Events)

Location (Waterways):

- A. Storm Number (If available at the time of Call out, or TBD and written in after event)
- B. All Clear Issued at: Date and Time (Call Systems Dispatcher at get official all clear)
- C. Start Time Date and Time (Must be within 24 hours of the all clear)
- D. Justification for delayed start if not within 24 hours of the all clear:
 - Mechanical failure: No Unsafe conditions: No
 - Fog: No Limited Visibility: No
 - Ice: No Lightning: No Other: No
 - Equipment icing: No High Flow: No
 - High Wind: No Darkness: No

E. Additional Comments:

Est. Amt. of Debris from Special Operations (Cubic Yards): 0.00
 (Note: one garbage bag = 50 gallons = 6.0 cubic feet = 0.25 cubic yards)

Description and Possible Source

Debris Type

- Cans: No Logs: Yes Clothing/Apparel: No
- Glass Bottles: No Wood: No Sporting Goods: No
- Tree: No Milk Crate: No Rubber Material: No
- Styrofoam: No Condoms: No Food: No
- Plastic: No Sanitary Napkin: No Fish: No
- Cardboard: No Paper: No
- Other 1: Other 5:
- Other 2: Other 6:
- Other 3: Other 7:
- Other 4: Other 8:

Floatable Log FL2022-1411

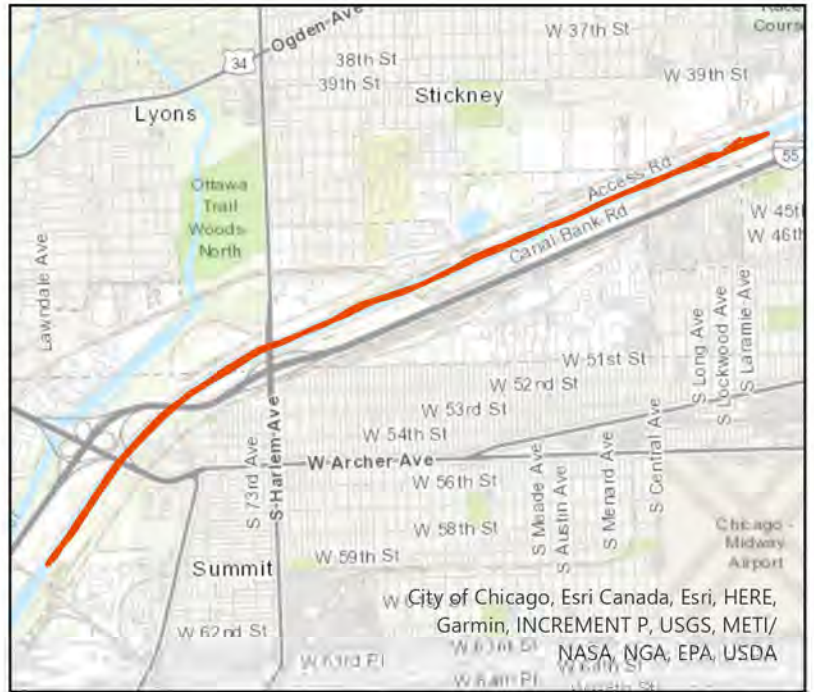
Pilot: camposm@mwrd Date: 11/30/2022
 Boat: Debris Boat 1 (DB1) # of Pilots: 1
 # of Hoisters: 1 # of MLAS: 2

Routine Operations

Location (Waterways):

- No Zone 1: North Branch and North Shore Channel, Kinzie Street to Main Street
- No Zone 2: Chicago River and South Branch of the Chicago River, CRCW to Amtrak
- No Zone 3: South Branch Chicago River and South Fork of the SBCR, Amtrak to RAPS
- Yes Zone 4: Chicago Sanitary & Ship Canal, Damen Avenue to Cal-Sag Junction
- No Zone 5: Cal-Sag Channel and Little Calumet River, Bishop Ford to Cal-Sag Junction
- No Other Zone:

20.0 Est. Amt. of Debris from Routine Operations (Cubic Yards)
 (Note: one garbage bag = 50 gallons = 6.0 cubic feet = 0.25 cubic yards)



Special Operations (CSO Events)

Location (Waterways):

- A. Storm Number (If available at the time of Call out, or TBD and written in after event)
- B. All Clear Issued at: Date and Time (Call Systems Dispatcher at get official all clear)
- C. Start Time Date and Time (Must be within 24 hours of the all clear)
- D. Justification for delayed start if not within 24 hours of the all clear:
 - Mechanical failure: No Unsafe conditions: No
 - Fog: No Limited Visibility: No
 - Ice: No Lightning: No Other: No
 - Equipment icing: No High Flow: No
 - High Wind: No Darkness: No

E. Additional Comments:

Est. Amt. of Debris from Special Operations (Cubic Yards): 0.00
 (Note: one garbage bag = 50 gallons = 6.0 cubic feet = 0.25 cubic yards)

Description and Possible Source

Debris Type

- | | | |
|-------------------|---------------------|----------------------|
| Cans: No | Logs: Yes | Clothing/Apparel: No |
| Glass Bottles: No | Wood: No | Sporting Goods: No |
| Tree: No | Milk Crate: No | Rubber Material: No |
| Styrofoam: No | Condoms: No | Food: No |
| Plastic: No | Sanitary Napkin: No | Fish: No |
| Cardboard: No | Paper: No | |
| Other 1: | Other 5: | |
| Other 2: | Other 6: | |
| Other 3: | Other 7: | |
| Other 4: | Other 8: | |

Floatable Log FL2022-1412

Pilot: camposm@mwrd Date: 12/1/2022
 Boat: Debris Boat 1 (DB1) # of Pilots: 1
 # of Hoisters: 1 # of MLAS: 1

Routine Operations

Location (Waterways):

- No Zone 1: North Branch and North Shore Channel, Kinzie Street to Main Street
- No Zone 2: Chicago River and South Branch of the Chicago River, CRCW to Amtrak
- No Zone 3: South Branch Chicago River and South Fork of the SBCR, Amtrak to RAPS
- Yes Zone 4: Chicago Sanitary & Ship Canal, Damen Avenue to Cal-Sag Junction
- No Zone 5: Cal-Sag Channel and Little Calumet River, Bishop Ford to Cal-Sag Junction
- No Other Zone:

10.0 Est. Amt. of Debris from Routine Operations (Cubic Yards)
 (Note: one garbage bag = 50 gallons = 6.0 cubic feet = 0.25 cubic yards)



Special Operations (CSO Events)

Location (Waterways):

- A. Storm Number (If available at the time of Call out, or TBD and written in after event)
- B. All Clear Issued at: Date and Time (Call Systems Dispatcher at get official all clear)
- C. Start Time Date and Time (Must be within 24 hours of the all clear)
- D. Justification for delayed start if not within 24 hours of the all clear:
 - Mechanical failure: No Unsafe conditions: No
 - Fog: No Limited Visibility: No
 - Ice: No Lightning: No Other: No
 - Equipment icing: No High Flow: No
 - High Wind: No Darkness: No

E. Additional Comments:

Est. Amt. of Debris from Special Operations (Cubic Yards): 0.00
 (Note: one garbage bag = 50 gallons = 6.0 cubic feet = 0.25 cubic yards)

Description and Possible Source

Debris Type

- Cans: No Logs: Yes Clothing/Apparel: No
- Glass Bottles: No Wood: No Sporting Goods: No
- Tree: No Milk Crate: No Rubber Material: No
- Styrofoam: No Condoms: No Food: No
- Plastic: No Sanitary Napkin: No Fish: No
- Cardboard: No Paper: No
- Other 1: Other 5:
- Other 2: Other 6:
- Other 3: Other 7:
- Other 4: Other 8:

Floatable Log FL2022-1414

Pilot: camposm@mwrd Date: 12/6/2022
 Boat: Debris Boat 1 (DB1) # of Pilots: 1
 # of Hoisters: 1 # of MLAS: 1

Routine Operations

Location (Waterways):

- No Zone 1: North Branch and North Shore Channel, Kinzie Street to Main Street
- No Zone 2: Chicago River and South Branch of the Chicago River, CRCW to Amtrak
- No Zone 3: South Branch Chicago River and South Fork of the SBCR, Amtrak to RAPS
- Yes Zone 4: Chicago Sanitary & Ship Canal, Damen Avenue to Cal-Sag Junction
- No Zone 5: Cal-Sag Channel and Little Calumet River, Bishop Ford to Cal-Sag Junction
- No Other Zone:

10.0 Est. Amt. of Debris from Routine Operations (Cubic Yards)
 (Note: one garbage bag = 50 gallons = 6.0 cubic feet = 0.25 cubic yards)



Special Operations (CSO Events)

Location (Waterways):

- A. Storm Number (If available at the time of Call out, or TBD and written in after event)
- B. All Clear Issued at: Date and Time (Call Systems Dispatcher at get official all clear)
- C. Start Time Date and Time (Must be within 24 hours of the all clear)
- D. Justification for delayed start if not within 24 hours of the all clear:
 - Mechanical failure: No Unsafe conditions: No
 - Fog: No Limited Visibility: No
 - Ice: No Lightning: No Other: No
 - Equipment icing: No High Flow: No
 - High Wind: No Darkness: No

E. Additional Comments:

Est. Amt. of Debris from Special Operations (Cubic Yards): 0.00
 (Note: one garbage bag = 50 gallons = 6.0 cubic feet = 0.25 cubic yards)

Description and Possible Source

Debris Type

- | | | |
|-------------------|---------------------|----------------------|
| Cans: No | Logs: Yes | Clothing/Apparel: No |
| Glass Bottles: No | Wood: No | Sporting Goods: No |
| Tree: No | Milk Crate: No | Rubber Material: No |
| Styrofoam: No | Condoms: No | Food: No |
| Plastic: No | Sanitary Napkin: No | Fish: No |
| Cardboard: No | Paper: No | |
| Other 1: | Other 5: | |
| Other 2: | Other 6: | |
| Other 3: | Other 7: | |
| Other 4: | Other 8: | |

Floatable Log FL2022-1413

Pilot: vonheimburgk.mwrdr Date: 12/6/2022
 Boat: Skimmer Boat 1 (SB1) # of Pilots: 1
 # of Hoisters: 0 # of MLAS: 0

Routine Operations

Location (Waterways):

- No Zone 1: North Branch and North Shore Channel, Kinzie Street to Main Street
- Yes Zone 2: Chicago River and South Branch of the Chicago River, CRCW to Amtrak
- Yes Zone 3: South Branch Chicago River and South Fork of the SBCR, Amtrak to RAPS
- Yes Zone 4: Chicago Sanitary & Ship Canal, Damen Avenue to Cal-Sag Junction
- No Zone 5: Cal-Sag Channel and Little Calumet River, Bishop Ford to Cal-Sag Junction
- No Other Zone:

0.00 Est. Amt. of Debris from Routine Operations (Cubic Yards)
 (Note: one garbage bag = 50 gallons = 6.0 cubic feet = 0.25 cubic yards)



Special Operations (CSO Events)

Location (Waterways):

- A. Storm Number (If available at the time of Call out, or TBD and written in after event)
- B. All Clear Issued at: Date and Time (Call Systems Dispatcher at get official all clear)
- C. Start Time Date and Time (Must be within 24 hours of the all clear)
- D. Justification for delayed start if not within 24 hours of the all clear:
 - Mechanical failure: No Unsafe conditions: No
 - Fog: No Limited Visibility: No
 - Ice: No Lightning: No Other: No
 - Equipment icing: No High Flow: No
 - High Wind: No Darkness: No

E. Additional Comments:

Est. Amt. of Debris from Special Operations (Cubic Yards): 0.00
 (Note: one garbage bag = 50 gallons = 6.0 cubic feet = 0.25 cubic yards)

Description and Possible Source

Debris Type

- | | | |
|-------------------|---------------------|----------------------|
| Cans: No | Logs: No | Clothing/Apparel: No |
| Glass Bottles: No | Wood: No | Sporting Goods: No |
| Tree: No | Milk Crate: No | Rubber Material: No |
| Styrofoam: No | Condoms: No | Food: No |
| Plastic: No | Sanitary Napkin: No | Fish: No |
| Cardboard: No | Paper: No | |
| Other 1: | Other 5: | |
| Other 2: | Other 6: | |
| Other 3: | Other 7: | |
| Other 4: | Other 8: | |

Floatable Log FL2022-1416

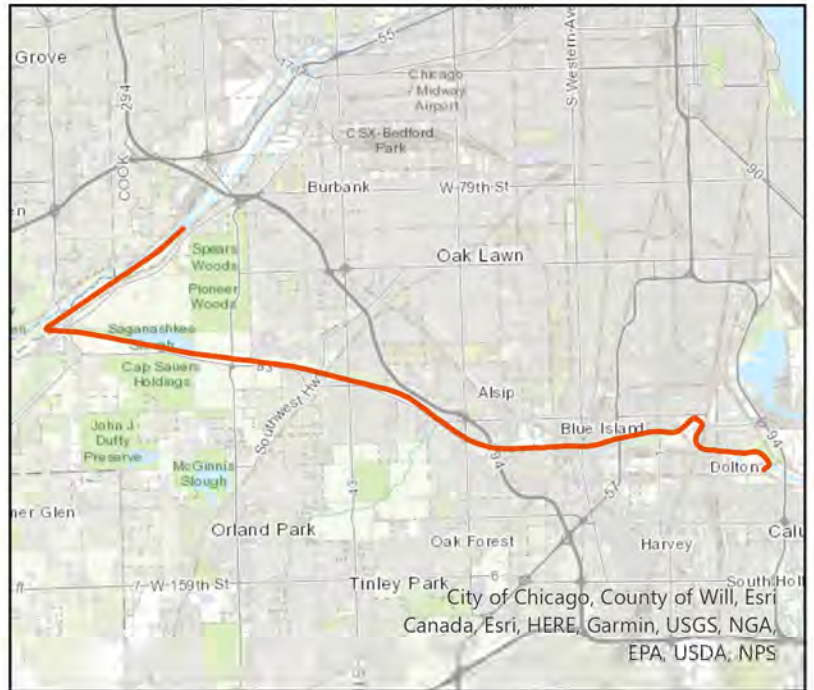
Pilot: camposm@mwrđ Date: 12/8/2022
 Boat: Debris Boat 1 (DB1) # of Pilots: 1
 # of Hoisters: 1 # of MLAS: 1

Routine Operations

Location (Waterways):

- No Zone 1: North Branch and North Shore Channel, Kinzie Street to Main Street
- No Zone 2: Chicago River and South Branch of the Chicago River, CRCW to Amtrak
- No Zone 3: South Branch Chicago River and South Fork of the SBCR, Amtrak to RAPS
- Yes Zone 4: Chicago Sanitary & Ship Canal, Damen Avenue to Cal-Sag Junction
- Yes Zone 5: Cal-Sag Channel and Little Calumet River, Bishop Ford to Cal-Sag Junction
- No Other Zone:

0.00 Est. Amt. of Debris from Routine Operations (Cubic Yards)
 (Note: one garbage bag = 50 gallons = 6.0 cubic feet = 0.25 cubic yards)



Special Operations (CSO Events)

Location (Waterways):

- A. Storm Number (If available at the time of Call out, or TBD and written in after event)
- B. All Clear Issued at: Date and Time (Call Systems Dispatcher at get official all clear)
- C. Start Time Date and Time (Must be within 24 hours of the all clear)
- D. Justification for delayed start if not within 24 hours of the all clear:
 - Mechanical failure: No Unsafe conditions: No
 - Fog: No Limited Visibility: No
 - Ice: No Lightning: No Other: No
 - Equipment icing: No High Flow: No
 - High Wind: No Darkness: No

E. Additional Comments:

Est. Amt. of Debris from Special Operations (Cubic Yards): 0.00
 (Note: one garbage bag = 50 gallons = 6.0 cubic feet = 0.25 cubic yards)

Description and Possible Source

Debris Type

- | | | |
|-------------------|---------------------|----------------------|
| Cans: No | Logs: No | Clothing/Apparel: No |
| Glass Bottles: No | Wood: No | Sporting Goods: No |
| Tree: No | Milk Crate: No | Rubber Material: No |
| Styrofoam: No | Condoms: No | Food: No |
| Plastic: No | Sanitary Napkin: No | Fish: No |
| Cardboard: No | Paper: No | |
| Other 1: | Other 5: | |
| Other 2: | Other 6: | |
| Other 3: | Other 7: | |
| Other 4: | Other 8: | |

Floatable Log FL2022-1417

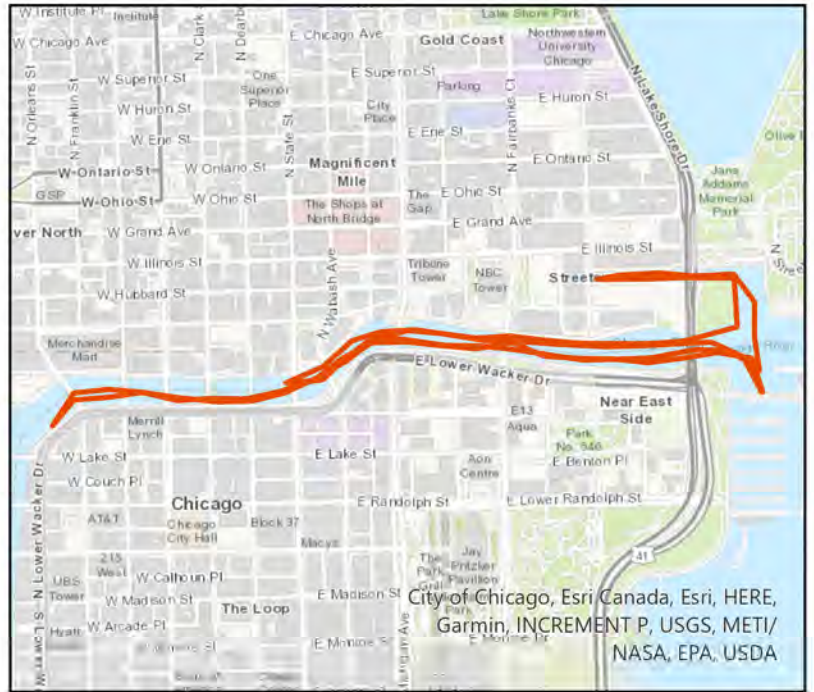
Pilot: vonheimburgk.mwrđ Date: 12/9/2022
 Boat: Skimmer Boat 1 (SB1) # of Pilots: 1
 # of Hoisters: 0 # of MLAS: 0

Routine Operations

Location (Waterways):

- No Zone 1: North Branch and North Shore Channel, Kinzie Street to Main Street
- Yes Zone 2: Chicago River and South Branch of the Chicago River, CRCW to Amtrak
- No Zone 3: South Branch Chicago River and South Fork of the SBCR, Amtrak to RAPS
- No Zone 4: Chicago Sanitary & Ship Canal, Damen Avenue to Cal-Sag Junction
- No Zone 5: Cal-Sag Channel and Little Calumet River, Bishop Ford to Cal-Sag Junction
- No Other Zone:

0.00 Est. Amt. of Debris from Routine Operations (Cubic Yards)
 (Note: one garbage bag = 50 gallons = 6.0 cubic feet = 0.25 cubic yards)



Special Operations (CSO Events)

Location (Waterways):

- A. Storm Number (If available at the time of Call out, or TBD and written in after event)
- B. All Clear Issued at: Date and Time (Call Systems Dispatcher at get official all clear)
- C. Start Time Date and Time (Must be within 24 hours of the all clear)
- D. Justification for delayed start if not within 24 hours of the all clear:

Mechanical failure: No	Unsafe conditions: No	
Fog: No	Limited Visibility: No	
Ice: No	Lightning: No	Other: No
Equipment icing: No	High Flow: No	
High Wind: No	Darkness: No	

E. Additional Comments:

Est. Amt. of Debris from Special Operations (Cubic Yards): 0.00
 (Note: one garbage bag = 50 gallons = 6.0 cubic feet = 0.25 cubic yards)

Description and Possible Source

Debris Type

Cans: No	Logs: No	Clothing/Apparel: No
Glass Bottles: No	Wood: No	Sporting Goods: No
Tree: No	Milk Crate: No	Rubber Material: No
Styrofoam: No	Condoms: No	Food: No
Plastic: No	Sanitary Napkin: No	Fish: No
Cardboard: No	Paper: No	
Other 1:	Other 5:	
Other 2:	Other 6:	
Other 3:	Other 7:	
Other 4:	Other 8:	

Floatable Log FL2022-1418

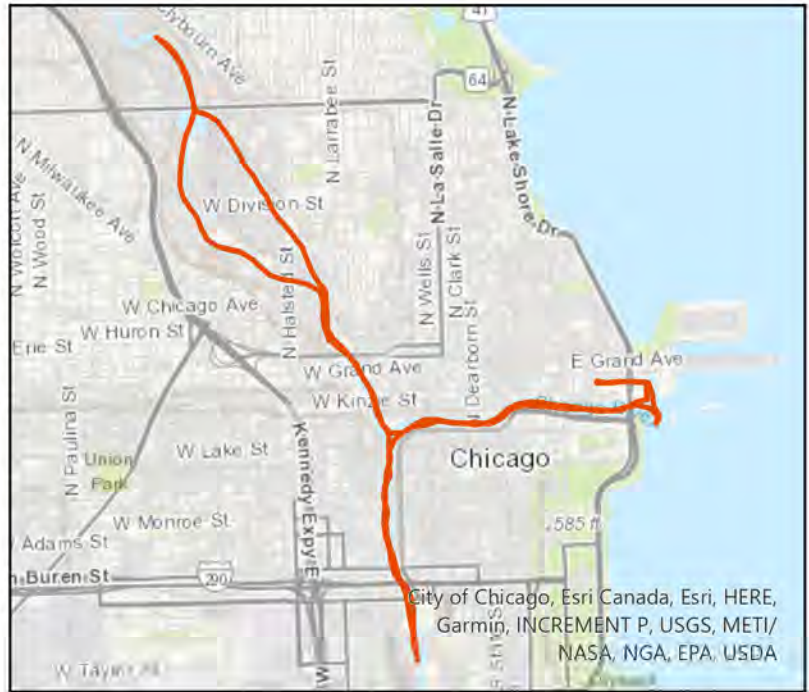
Pilot: vonheimburgk.mwrđ Date: 12/12/2022
Boat: Skimmer Boat 1 (SB1) # of Pilots: 1
of Hoisters: 0 # of MLAS: 0

Routine Operations

Location (Waterways):

- Yes Zone 1: North Branch and North Shore Channel, Kinzie Street to Main Street
- Yes Zone 2: Chicago River and South Branch of the Chicago River, CRCW to Amtrak
- No Zone 3: South Branch Chicago River and South Fork of the SBCR, Amtrak to RAPS
- No Zone 4: Chicago Sanitary & Ship Canal, Damen Avenue to Cal-Sag Junction
- No Zone 5: Cal-Sag Channel and Little Calumet River, Bishop Ford to Cal-Sag Junction
- No Other Zone:

0.00 Est. Amt. of Debris from Routine Operations (Cubic Yards)
(Note: one garbage bag = 50 gallons = 6.0 cubic feet = 0.25 cubic yards)



Special Operations (CSO Events)

Location (Waterways):

- A. Storm Number (If available at the time of Call out, or TBD and written in after event)
- B. All Clear Issued at: Date and Time (Call Systems Dispatcher at get official all clear)
- C. Start Time Date and Time (Must be within 24 hours of the all clear)
- D. Justification for delayed start if not within 24 hours of the all clear:

Mechanical failure: No	Unsafe conditions: No	
Fog: No	Limited Visibility: No	
Ice: No	Lightning: No	Other: No
Equipment icing: No	High Flow: No	
High Wind: No	Darkness: No	

E. Additional Comments:

Est. Amt. of Debris from Special Operations (Cubic Yards): 0.00
(Note: one garbage bag = 50 gallons = 6.0 cubic feet = 0.25 cubic yards)

Description and Possible Source

Debris Type

Cans: No	Logs: No	Clothing/Apparel: No
Glass Bottles: No	Wood: No	Sporting Goods: No
Tree: No	Milk Crate: No	Rubber Material: No
Styrofoam: No	Condoms: No	Food: No
Plastic: No	Sanitary Napkin: No	Fish: No
Cardboard: No	Paper: No	
Other 1:	Other 5:	
Other 2:	Other 6:	
Other 3:	Other 7:	
Other 4:	Other 8:	

Floatable Log FL2022-1420

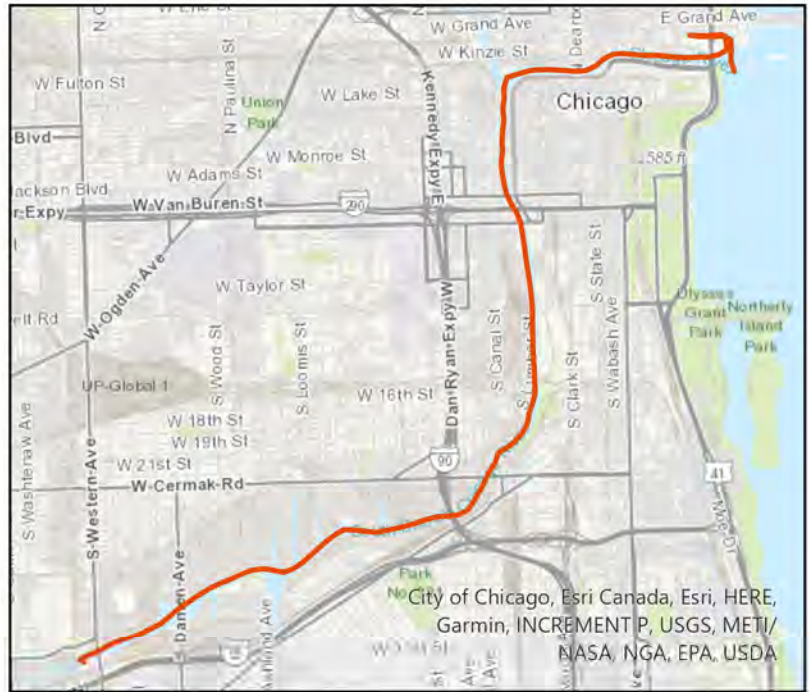
Pilot: vonheimburgk.mwrđ Date: 12/13/2022
 Boat: Skimmer Boat 1 (SB1) # of Pilots: 1
 # of Hoisters: 0 # of MLAS: 0

Routine Operations

Location (Waterways):

- No Zone 1: North Branch and North Shore Channel, Kinzie Street to Main Street
- Yes Zone 2: Chicago River and South Branch of the Chicago River, CRCW to Amtrak
- Yes Zone 3: South Branch Chicago River and South Fork of the SBCR, Amtrak to RAPS
- Yes Zone 4: Chicago Sanitary & Ship Canal, Damen Avenue to Cal-Sag Junction
- No Zone 5: Cal-Sag Channel and Little Calumet River, Bishop Ford to Cal-Sag Junction
- No Other Zone:

0.00 Est. Amt. of Debris from Routine Operations (Cubic Yards)
 (Note: one garbage bag = 50 gallons = 6.0 cubic feet = 0.25 cubic yards)



Special Operations (CSO Events)

Location (Waterways):

- A. Storm Number (If available at the time of Call out, or TBD and written in after event)
- B. All Clear Issued at: Date and Time (Call Systems Dispatcher at get official all clear)
- C. Start Time Date and Time (Must be within 24 hours of the all clear)
- D. Justification for delayed start if not within 24 hours of the all clear:
 - Mechanical failure: No Unsafe conditions: No
 - Fog: No Limited Visibility: No
 - Ice: No Lightning: No Other: No
 - Equipment icing: No High Flow: No
 - High Wind: No Darkness: No

E. Additional Comments:

Est. Amt. of Debris from Special Operations (Cubic Yards): 0.00
 (Note: one garbage bag = 50 gallons = 6.0 cubic feet = 0.25 cubic yards)

Description and Possible Source

Debris Type

- | | | |
|-------------------|---------------------|----------------------|
| Cans: No | Logs: No | Clothing/Apparel: No |
| Glass Bottles: No | Wood: No | Sporting Goods: No |
| Tree: No | Milk Crate: No | Rubber Material: No |
| Styrofoam: No | Condoms: No | Food: No |
| Plastic: No | Sanitary Napkin: No | Fish: No |
| Cardboard: No | Paper: No | |
| Other 1: | Other 5: | |
| Other 2: | Other 6: | |
| Other 3: | Other 7: | |
| Other 4: | Other 8: | |

Floatable Log FL2022-1421

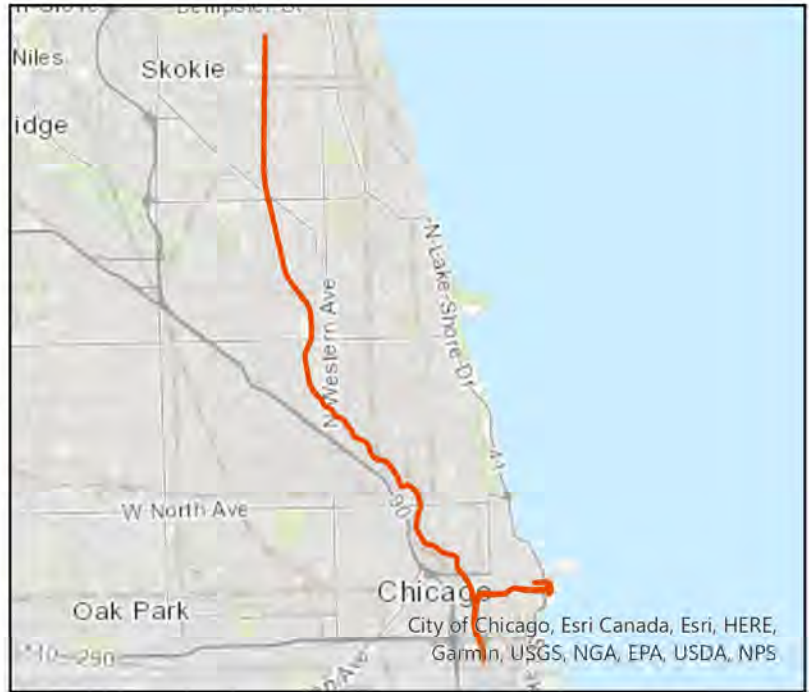
Pilot: vonheimburgk.mwrdr Date: 12/15/2022
Boat: Work Boat (WB1) # of Pilots: 1
of Hoisters: 0 # of MLAS: 1

Routine Operations

Location (Waterways):

- Yes Zone 1: North Branch and North Shore Channel, Kinzie Street to Main Street
- Yes Zone 2: Chicago River and South Branch of the Chicago River, CRCW to Amtrak
- No Zone 3: South Branch Chicago River and South Fork of the SBCR, Amtrak to RAPS
- No Zone 4: Chicago Sanitary & Ship Canal, Damen Avenue to Cal-Sag Junction
- No Zone 5: Cal-Sag Channel and Little Calumet River, Bishop Ford to Cal-Sag Junction
- No Other Zone:

0.00 Est. Amt. of Debris from Routine Operations (Cubic Yards)
(Note: one garbage bag = 50 gallons = 6.0 cubic feet = 0.25 cubic yards)



Special Operations (CSO Events)

Location (Waterways):

- A. Storm Number 36 (If available at the time of Call out, or TBD and written in after event)
- B. All Clear Issued at: 12/15/2022 6:20:00 AM Date and Time (Call Systems Dispatcher at get official all clear)
- C. Start Time 12/15/2022 7:00:00 AM Date and Time (Must be within 24 hours of the all clear)
- D. Justification for delayed start if not within 24 hours of the all clear:

Mechanical failure: No	Unsafe conditions: No	
Fog: No	Limited Visibility: No	
Ice: No	Lightning: No	Other: No
Equipment icing: No	High Flow: No	
High Wind: No	Darkness: No	

E. Additional Comments:

Est. Amt. of Debris from Special Operations (Cubic Yards): 0.00
(Note: one garbage bag = 50 gallons = 6.0 cubic feet = 0.25 cubic yards)

Description and Possible Source

Debris Type

Cans: No	Logs: Yes	Clothing/Apparel: No
Glass Bottles: No	Wood: No	Sporting Goods: No
Tree: No	Milk Crate: No	Rubber Material: No
Styrofoam: No	Condoms: No	Food: No
Plastic: No	Sanitary Napkin: No	Fish: No
Cardboard: No	Paper: No	
Other 1:	Other 5:	
Other 2:	Other 6:	
Other 3:	Other 7:	
Other 4:	Other 8:	

Floatable Log FL2022-1422

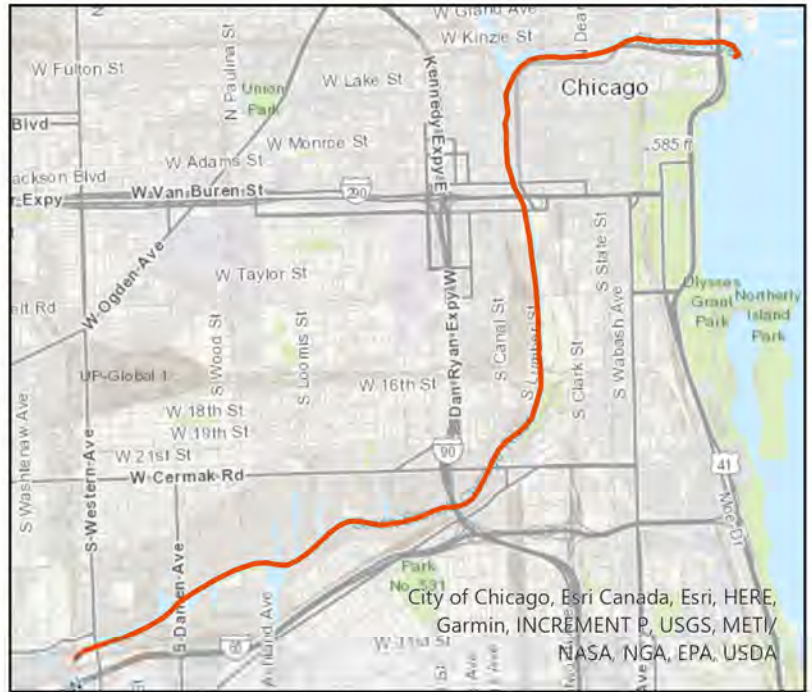
Pilot: vonheimburgk.mwrdr Date: 12/19/2022
 Boat: Work Boat (WB1) # of Pilots: 1
 # of Hoisters: 0 # of MLAS: 0

Routine Operations

Location (Waterways):

- No Zone 1: North Branch and North Shore Channel, Kinzie Street to Main Street
- Yes Zone 2: Chicago River and South Branch of the Chicago River, CRCW to Amtrak
- Yes Zone 3: South Branch Chicago River and South Fork of the SBCR, Amtrak to RAPS
- Yes Zone 4: Chicago Sanitary & Ship Canal, Damen Avenue to Cal-Sag Junction
- No Zone 5: Cal-Sag Channel and Little Calumet River, Bishop Ford to Cal-Sag Junction
- No Other Zone:

0.00 Est. Amt. of Debris from Routine Operations (Cubic Yards)
 (Note: one garbage bag = 50 gallons = 6.0 cubic feet = 0.25 cubic yards)



Special Operations (CSO Events)

Location (Waterways):

- A. Storm Number (If available at the time of Call out, or TBD and written in after event)
- B. All Clear Issued at: Date and Time (Call Systems Dispatcher at get official all clear)
- C. Start Time Date and Time (Must be within 24 hours of the all clear)
- D. Justification for delayed start if not within 24 hours of the all clear:
 - Mechanical failure: No Unsafe conditions: No
 - Fog: No Limited Visibility: No
 - Ice: No Lightning: No Other: No
 - Equipment icing: No High Flow: No
 - High Wind: No Darkness: No

E. Additional Comments:

Est. Amt. of Debris from Special Operations (Cubic Yards): 0.00
 (Note: one garbage bag = 50 gallons = 6.0 cubic feet = 0.25 cubic yards)

Description and Possible Source

Debris Type

- | | | |
|-------------------|---------------------|----------------------|
| Cans: No | Logs: No | Clothing/Apparel: No |
| Glass Bottles: No | Wood: No | Sporting Goods: No |
| Tree: No | Milk Crate: No | Rubber Material: No |
| Styrofoam: No | Condoms: No | Food: No |
| Plastic: No | Sanitary Napkin: No | Fish: No |
| Cardboard: No | Paper: No | |
| Other 1: | Other 5: | |
| Other 2: | Other 6: | |
| Other 3: | Other 7: | |
| Other 4: | Other 8: | |