

# Floatable Log FL2024-1001

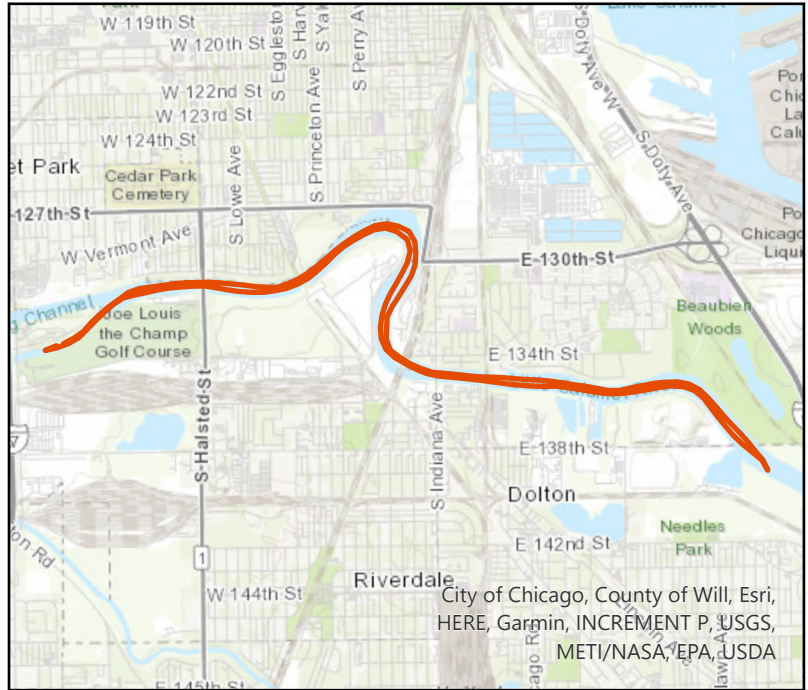
Pilot: camposm@mwrd      Date: 1/3/2024  
Boat: Debris Boat 1 (DB1)      # of Pilots: 1  
# of Hoisters: 1      # of MLAS: 2

## Routine Operations

### Location (Waterways):

- No Zone 1: North Branch and North Shore Channel, Kinzie Street to Main Street
- No Zone 2: Chicago River and South Branch of the Chicago River, CRCW to Amtrak
- No Zone 3: South Branch Chicago River and South Fork of the SBCR, Amtrak to RAPS
- No Zone 4: Chicago Sanitary & Ship Canal, Damen Avenue to Cal-Sag Junction
- Yes Zone 5: Cal-Sag Channel and Little Calumet River, Bishop Ford to Cal-Sag Junction
- No Other Zone:

2.0 Est. Amt. of Debris from Routine Operations (Cubic Yards)  
(Note: one garbage bag = 50 gallons = 6.0 cubic feet = 0.25 cubic yards)



## Special Operations (CSO Events)

### Location (Waterways):

- A. Storm Number (If available at the time of Call out, or TBD and written in after event)
- B. All Clear Issued at: Date and Time (Call Systems Dispatcher at get official all clear)
- C. Start Time Date and Time (Must be within 24 hours of the all clear)
- D. Justification for delayed start if not within 24 hours of the all clear:

|                               |                              |           |
|-------------------------------|------------------------------|-----------|
| <b>Mechanical failure: No</b> | <b>Unsafe conditions: No</b> |           |
| Fog: No                       | Limited Visibility: No       |           |
| Ice: No                       | Lightning: No                | Other: No |
| Equipment icing: No           | High Flow: No                |           |
| High Wind: No                 | Darkness: No                 |           |

### E. Additional Comments:

Est. Amt. of Debris from Special Operations (Cubic Yards): 0.00  
(Note: one garbage bag = 50 gallons = 6.0 cubic feet = 0.25 cubic yards)

## Description and Possible Source

### Debris Type

|                   |                     |                      |
|-------------------|---------------------|----------------------|
| Cans: No          | Logs: Yes           | Clothing/Apparel: No |
| Glass Bottles: No | Wood: No            | Sporting Goods: No   |
| Tree: No          | Milk Crate: No      | Rubber Material: No  |
| Styrofoam: No     | Condoms: No         | Food: No             |
| Plastic: No       | Sanitary Napkin: No | Fish: No             |
| Cardboard: No     | Paper: No           |                      |
| Other 1:          | Other 5:            |                      |
| Other 2:          | Other 6:            |                      |
| Other 3:          | Other 7:            |                      |
| Other 4:          | Other 8:            |                      |

# Floatable Log FL2024-1002

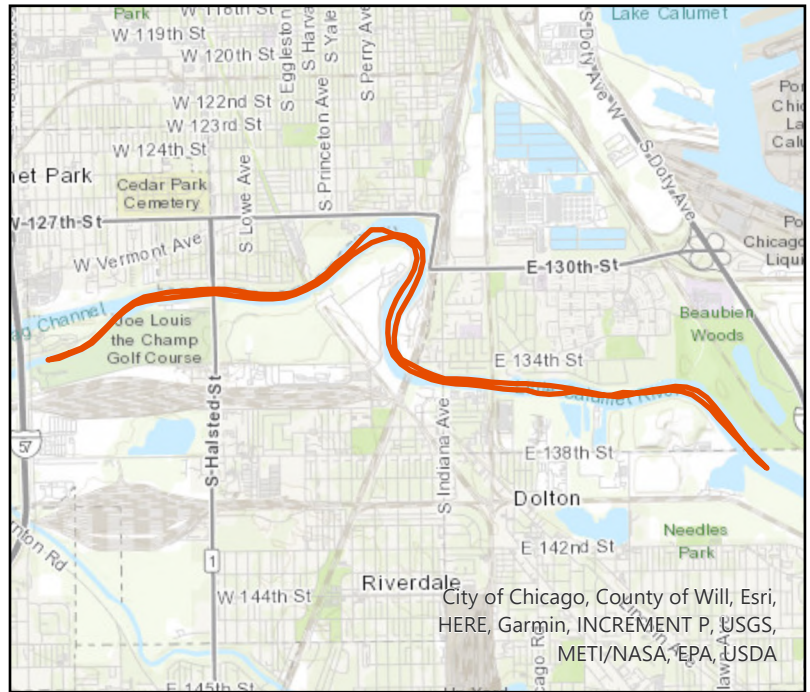
Pilot: camposm@mwrd      Date: 1/4/2024  
Boat: Debris Boat 1 (DB1)      # of Pilots: 1  
# of Hoisters: 1      # of MLAS: 2

## Routine Operations

### Location (Waterways):

- No Zone 1: North Branch and North Shore Channel, Kinzie Street to Main Street
- No Zone 2: Chicago River and South Branch of the Chicago River, CRCW to Amtrak
- No Zone 3: South Branch Chicago River and South Fork of the SBCR, Amtrak to RAPS
- No Zone 4: Chicago Sanitary & Ship Canal, Damen Avenue to Cal-Sag Junction
- Yes Zone 5: Cal-Sag Channel and Little Calumet River, Bishop Ford to Cal-Sag Junction
- No Other Zone:

3.0 Est. Amt. of Debris from Routine Operations (Cubic Yards)  
(Note: one garbage bag = 50 gallons = 6.0 cubic feet = 0.25 cubic yards)



## Special Operations (CSO Events)

### Location (Waterways):

- A. Storm Number (If available at the time of Call out, or TBD and written in after event)
- B. All Clear Issued at: Date and Time (Call Systems Dispatcher at get official all clear)
- C. Start Time Date and Time (Must be within 24 hours of the all clear)
- D. Justification for delayed start if not within 24 hours of the all clear:

|                               |                              |           |
|-------------------------------|------------------------------|-----------|
| <b>Mechanical failure: No</b> | <b>Unsafe conditions: No</b> |           |
| Fog: No                       | Limited Visibility: No       |           |
| Ice: No                       | Lightning: No                | Other: No |
| Equipment icing: No           | High Flow: No                |           |
| High Wind: No                 | Darkness: No                 |           |

### E. Additional Comments:

Est. Amt. of Debris from Special Operations (Cubic Yards): 0.00  
(Note: one garbage bag = 50 gallons = 6.0 cubic feet = 0.25 cubic yards)

## Description and Possible Source

### Debris Type

|                   |                     |                      |
|-------------------|---------------------|----------------------|
| Cans: No          | Logs: Yes           | Clothing/Apparel: No |
| Glass Bottles: No | Wood: No            | Sporting Goods: No   |
| Tree: No          | Milk Crate: No      | Rubber Material: No  |
| Styrofoam: No     | Condoms: No         | Food: No             |
| Plastic: No       | Sanitary Napkin: No | Fish: No             |
| Cardboard: No     | Paper: No           |                      |
| Other 1:          | Other 5:            |                      |
| Other 2:          | Other 6:            |                      |
| Other 3:          | Other 7:            |                      |
| Other 4:          | Other 8:            |                      |

# Floatable Log FL2024-1003

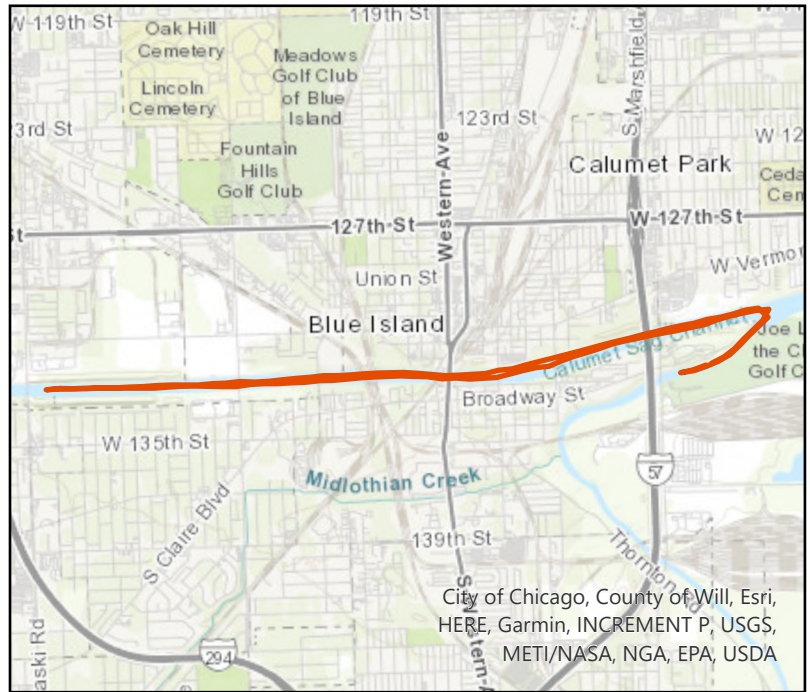
Pilot: camposm@mwrd      Date: 1/5/2024  
 Boat: Debris Boat 1 (DB1)      # of Pilots: 1  
 # of Hoisters: 1      # of MLAS: 2

## Routine Operations

### Location (Waterways):

- No Zone 1: North Branch and North Shore Channel, Kinzie Street to Main Street
- No Zone 2: Chicago River and South Branch of the Chicago River, CRCW to Amtrak
- No Zone 3: South Branch Chicago River and South Fork of the SBCR, Amtrak to RAPS
- No Zone 4: Chicago Sanitary & Ship Canal, Damen Avenue to Cal-Sag Junction
- Yes Zone 5: Cal-Sag Channel and Little Calumet River, Bishop Ford to Cal-Sag Junction
- No Other Zone:

7.0 Est. Amt. of Debris from Routine Operations (Cubic Yards)  
 (Note: one garbage bag = 50 gallons = 6.0 cubic feet = 0.25 cubic yards)



## Special Operations (CSO Events)

### Location (Waterways):

- A. Storm Number (If available at the time of Call out, or TBD and written in after event)
- B. All Clear Issued at: Date and Time (Call Systems Dispatcher at get official all clear)
- C. Start Time Date and Time (Must be within 24 hours of the all clear)
- D. Justification for delayed start if not within 24 hours of the all clear:

|                               |                              |           |
|-------------------------------|------------------------------|-----------|
| <b>Mechanical failure: No</b> | <b>Unsafe conditions: No</b> |           |
| Fog: No                       | Limited Visibility: No       |           |
| Ice: No                       | Lightning: No                | Other: No |
| Equipment icing: No           | High Flow: No                |           |
| High Wind: No                 | Darkness: No                 |           |

### E. Additional Comments:

Est. Amt. of Debris from Special Operations (Cubic Yards): 0.00  
 (Note: one garbage bag = 50 gallons = 6.0 cubic feet = 0.25 cubic yards)

## Description and Possible Source

### Debris Type

|                   |                     |                      |
|-------------------|---------------------|----------------------|
| Cans: No          | Logs: Yes           | Clothing/Apparel: No |
| Glass Bottles: No | Wood: No            | Sporting Goods: No   |
| Tree: No          | Milk Crate: No      | Rubber Material: No  |
| Styrofoam: No     | Condoms: No         | Food: No             |
| Plastic: No       | Sanitary Napkin: No | Fish: No             |
| Cardboard: No     | Paper: No           |                      |
| Other 1:          | Other 5:            |                      |
| Other 2:          | Other 6:            |                      |
| Other 3:          | Other 7:            |                      |
| Other 4:          | Other 8:            |                      |

# Floatable Log FL2024-1004

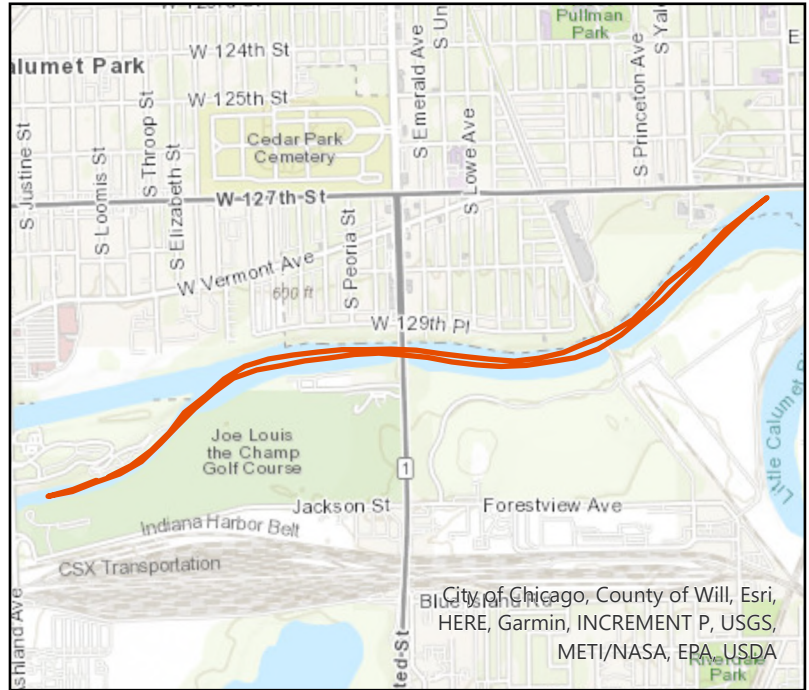
Pilot: camposm@mwrd      Date: 1/8/2024  
Boat: Debris Boat 1 (DB1)      # of Pilots: 1  
# of Hoisters: 1      # of MLAS: 2

## Routine Operations

Location (Waterways):

- No Zone 1: North Branch and North Shore Channel, Kinzie Street to Main Street
- No Zone 2: Chicago River and South Branch of the Chicago River, CRCW to Amtrak
- No Zone 3: South Branch Chicago River and South Fork of the SBCR, Amtrak to RAPS
- No Zone 4: Chicago Sanitary & Ship Canal, Damen Avenue to Cal-Sag Junction
- Yes Zone 5: Cal-Sag Channel and Little Calumet River, Bishop Ford to Cal-Sag Junction
- No Other Zone:

5.0 Est. Amt. of Debris from Routine Operations (Cubic Yards)  
(Note: one garbage bag = 50 gallons = 6.0 cubic feet = 0.25 cubic yards)



## Special Operations (CSO Events)

Location (Waterways):

- A. Storm Number (If available at the time of Call out, or TBD and written in after event)
- B. All Clear Issued at: Date and Time (Call Systems Dispatcher at get official all clear)
- C. Start Time Date and Time (Must be within 24 hours of the all clear)
- D. Justification for delayed start if not within 24 hours of the all clear:

|                               |                              |           |
|-------------------------------|------------------------------|-----------|
| <b>Mechanical failure: No</b> | <b>Unsafe conditions: No</b> |           |
| Fog: No                       | Limited Visibility: No       |           |
| Ice: No                       | Lightning: No                | Other: No |
| Equipment icing: No           | High Flow: No                |           |
| High Wind: No                 | Darkness: No                 |           |

E. Additional Comments:

Est. Amt. of Debris from Special Operations (Cubic Yards): 0.00  
(Note: one garbage bag = 50 gallons = 6.0 cubic feet = 0.25 cubic yards)

## Description and Possible Source

Debris Type

|                   |                     |                      |
|-------------------|---------------------|----------------------|
| Cans: No          | Logs: Yes           | Clothing/Apparel: No |
| Glass Bottles: No | Wood: No            | Sporting Goods: No   |
| Tree: No          | Milk Crate: No      | Rubber Material: No  |
| Styrofoam: No     | Condoms: No         | Food: No             |
| Plastic: No       | Sanitary Napkin: No | Fish: No             |
| Cardboard: No     | Paper: No           |                      |
| Other 1:          | Other 5:            |                      |
| Other 2:          | Other 6:            |                      |
| Other 3:          | Other 7:            |                      |
| Other 4:          | Other 8:            |                      |

# Floatable Log FL2024-1005

Pilot: camposm@mwrd      Date: 1/11/2024  
 Boat: Debris Boat 1 (DB1)      # of Pilots: 1  
 # of Hoisters: 1      # of MLAS: 1

## Routine Operations

### Location (Waterways):

- No Zone 1: North Branch and North Shore Channel, Kinzie Street to Main Street
- No Zone 2: Chicago River and South Branch of the Chicago River, CRCW to Amtrak
- No Zone 3: South Branch Chicago River and South Fork of the SBCR, Amtrak to RAPS
- Yes Zone 4: Chicago Sanitary & Ship Canal, Damen Avenue to Cal-Sag Junction
- Yes Zone 5: Cal-Sag Channel and Little Calumet River, Bishop Ford to Cal-Sag Junction
- No Other Zone:

0.0 Est. Amt. of Debris from Routine Operations (Cubic Yards)  
 (Note: one garbage bag = 50 gallons = 6.0 cubic feet = 0.25 cubic yards)



## Special Operations (CSO Events)

### Location (Waterways):

- A. Storm Number (If available at the time of Call out, or TBD and written in after event)
- B. All Clear Issued at: Date and Time (Call Systems Dispatcher at get official all clear)
- C. Start Time Date and Time (Must be within 24 hours of the all clear)
- D. Justification for delayed start if not within 24 hours of the all clear:

|                               |                              |           |
|-------------------------------|------------------------------|-----------|
| <b>Mechanical failure:</b> No | <b>Unsafe conditions:</b> No |           |
| Fog: No                       | Limited Visibility: No       |           |
| Ice: No                       | Lightning: No                | Other: No |
| Equipment icing: No           | High Flow: No                |           |
| High Wind: No                 | Darkness: No                 |           |

### E. Additional Comments:

Est. Amt. of Debris from Special Operations (Cubic Yards): 0.00  
 (Note: one garbage bag = 50 gallons = 6.0 cubic feet = 0.25 cubic yards)

## Description and Possible Source

### Debris Type

|                   |                     |                      |
|-------------------|---------------------|----------------------|
| Cans: No          | Logs: No            | Clothing/Apparel: No |
| Glass Bottles: No | Wood: No            | Sporting Goods: No   |
| Tree: No          | Milk Crate: No      | Rubber Material: No  |
| Styrofoam: No     | Condoms: No         | Food: No             |
| Plastic: No       | Sanitary Napkin: No | Fish: No             |
| Cardboard: No     | Paper: No           |                      |
| Other 1:          | Other 5:            |                      |
| Other 2:          | Other 6:            |                      |
| Other 3:          | Other 7:            |                      |
| Other 4:          | Other 8:            |                      |

# Floatable Log FL2024-1006

Pilot: camposm@mwrd      Date: 2/5/2024  
 Boat: Debris Boat 1 (DB1)      # of Pilots: 1  
 # of Hoisters: 1      # of MLAS: 2

## Routine Operations

### Location (Waterways):

- No Zone 1: North Branch and North Shore Channel, Kinzie Street to Main Street
- No Zone 2: Chicago River and South Branch of the Chicago River, CRCW to Amtrak
- No Zone 3: South Branch Chicago River and South Fork of the SBCR, Amtrak to RAPS
- Yes Zone 4: Chicago Sanitary & Ship Canal, Damen Avenue to Cal-Sag Junction
- No Zone 5: Cal-Sag Channel and Little Calumet River, Bishop Ford to Cal-Sag Junction
- No Other Zone:

15. Est. Amt. of Debris from Routine Operations (Cubic Yards)  
 (Note: one garbage bag = 50 gallons = 6.0 cubic feet = 0.25 cubic yards)



## Special Operations (CSO Events)

### Location (Waterways):

- A. Storm Number (If available at the time of Call out, or TBD and written in after event)
- B. All Clear Issued at: Date and Time (Call Systems Dispatcher at get official all clear)
- C. Start Time Date and Time (Must be within 24 hours of the all clear)
- D. Justification for delayed start if not within 24 hours of the all clear:

|                               |                              |           |
|-------------------------------|------------------------------|-----------|
| <b>Mechanical failure: No</b> | <b>Unsafe conditions: No</b> |           |
| Fog: No                       | Limited Visibility: No       |           |
| Ice: No                       | Lightning: No                | Other: No |
| Equipment icing: No           | High Flow: No                |           |
| High Wind: No                 | Darkness: No                 |           |

### E. Additional Comments:

Est. Amt. of Debris from Special Operations (Cubic Yards): 0.00  
 (Note: one garbage bag = 50 gallons = 6.0 cubic feet = 0.25 cubic yards)

## Description and Possible Source

### Debris Type

|                   |                     |                      |
|-------------------|---------------------|----------------------|
| Cans: No          | Logs: Yes           | Clothing/Apparel: No |
| Glass Bottles: No | Wood: No            | Sporting Goods: No   |
| Tree: No          | Milk Crate: No      | Rubber Material: No  |
| Styrofoam: No     | Condoms: No         | Food: No             |
| Plastic: No       | Sanitary Napkin: No | Fish: No             |
| Cardboard: No     | Paper: No           |                      |
| Other 1:          | Other 5:            |                      |
| Other 2:          | Other 6:            |                      |
| Other 3:          | Other 7:            |                      |
| Other 4:          | Other 8:            |                      |

# Floatable Log FL2024-1007

Pilot: camposm@mwrd      Date: 2/6/2024  
 Boat: Debris Boat 1 (DB1)      # of Pilots: 1  
 # of Hoisters: 1      # of MLAS: 2

## Routine Operations

### Location (Waterways):

- No Zone 1: North Branch and North Shore Channel, Kinzie Street to Main Street
- No Zone 2: Chicago River and South Branch of the Chicago River, CRCW to Amtrak
- No Zone 3: South Branch Chicago River and South Fork of the SBCR, Amtrak to RAPS
- Yes Zone 4: Chicago Sanitary & Ship Canal, Damen Avenue to Cal-Sag Junction
- No Zone 5: Cal-Sag Channel and Little Calumet River, Bishop Ford to Cal-Sag Junction
- No Other Zone:

20. Est. Amt. of Debris from Routine Operations (Cubic Yards)  
 (Note: one garbage bag = 50 gallons = 6.0 cubic feet = 0.25 cubic yards)



## Special Operations (CSO Events)

### Location (Waterways):

- A. Storm Number (If available at the time of Call out, or TBD and written in after event)
- B. All Clear Issued at: Date and Time (Call Systems Dispatcher at get official all clear)
- C. Start Time Date and Time (Must be within 24 hours of the all clear)
- D. Justification for delayed start if not within 24 hours of the all clear:

|                               |                              |           |
|-------------------------------|------------------------------|-----------|
| <b>Mechanical failure:</b> No | <b>Unsafe conditions:</b> No |           |
| Fog: No                       | Limited Visibility: No       |           |
| Ice: No                       | Lightning: No                | Other: No |
| Equipment icing: No           | High Flow: No                |           |
| High Wind: No                 | Darkness: No                 |           |

### E. Additional Comments:

Est. Amt. of Debris from Special Operations (Cubic Yards): 0.00  
 (Note: one garbage bag = 50 gallons = 6.0 cubic feet = 0.25 cubic yards)

## Description and Possible Source

### Debris Type

|                   |                     |                      |
|-------------------|---------------------|----------------------|
| Cans: No          | Logs: Yes           | Clothing/Apparel: No |
| Glass Bottles: No | Wood: No            | Sporting Goods: No   |
| Tree: No          | Milk Crate: No      | Rubber Material: No  |
| Styrofoam: No     | Condoms: No         | Food: No             |
| Plastic: No       | Sanitary Napkin: No | Fish: No             |
| Cardboard: No     | Paper: No           |                      |
| Other 1:          | Other 5:            |                      |
| Other 2:          | Other 6:            |                      |
| Other 3:          | Other 7:            |                      |
| Other 4:          | Other 8:            |                      |

# Floatable Log FL2024-1008

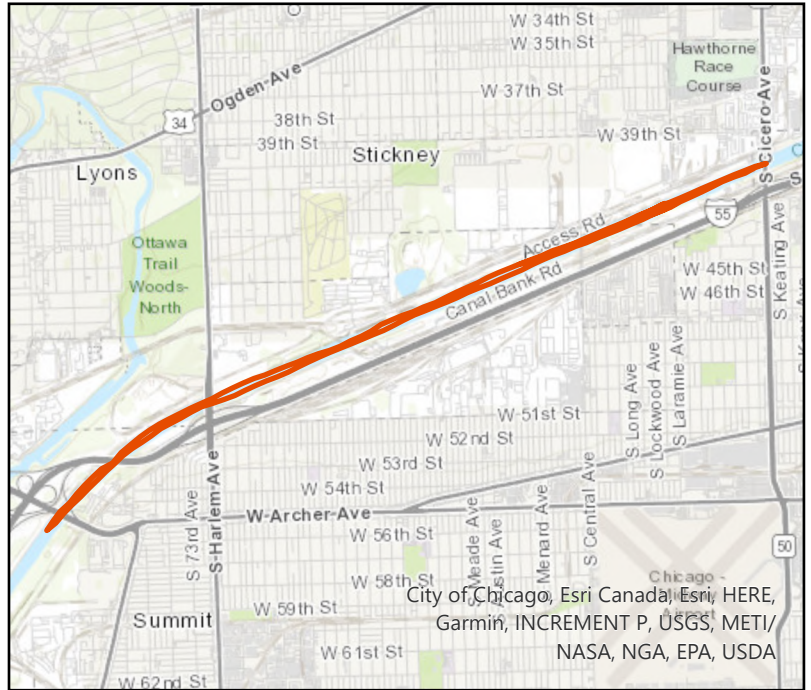
Pilot: camposm@mwrd      Date: 2/7/2024  
 Boat: Debris Boat 1 (DB1)      # of Pilots: 1  
 # of Hoisters: 1      # of MLAS: 2

## Routine Operations

### Location (Waterways):

- No Zone 1: North Branch and North Shore Channel, Kinzie Street to Main Street
- No Zone 2: Chicago River and South Branch of the Chicago River, CRCW to Amtrak
- No Zone 3: South Branch Chicago River and South Fork of the SBCR, Amtrak to RAPS
- Yes Zone 4: Chicago Sanitary & Ship Canal, Damen Avenue to Cal-Sag Junction
- No Zone 5: Cal-Sag Channel and Little Calumet River, Bishop Ford to Cal-Sag Junction
- No Other Zone:

5.0 Est. Amt. of Debris from Routine Operations (Cubic Yards)  
 (Note: one garbage bag = 50 gallons = 6.0 cubic feet = 0.25 cubic yards)



## Special Operations (CSO Events)

### Location (Waterways):

- A. Storm Number (If available at the time of Call out, or TBD and written in after event)
- B. All Clear Issued at: Date and Time (Call Systems Dispatcher at get official all clear)
- C. Start Time Date and Time (Must be within 24 hours of the all clear)
- D. Justification for delayed start if not within 24 hours of the all clear:

|                               |                              |           |
|-------------------------------|------------------------------|-----------|
| <b>Mechanical failure:</b> No | <b>Unsafe conditions:</b> No |           |
| Fog: No                       | Limited Visibility: No       |           |
| Ice: No                       | Lightning: No                | Other: No |
| Equipment icing: No           | High Flow: No                |           |
| High Wind: No                 | Darkness: No                 |           |

### E. Additional Comments:

Est. Amt. of Debris from Special Operations (Cubic Yards): 0.00  
 (Note: one garbage bag = 50 gallons = 6.0 cubic feet = 0.25 cubic yards)

## Description and Possible Source

### Debris Type

|                   |                     |                      |
|-------------------|---------------------|----------------------|
| Cans: No          | Logs: Yes           | Clothing/Apparel: No |
| Glass Bottles: No | Wood: No            | Sporting Goods: No   |
| Tree: No          | Milk Crate: No      | Rubber Material: No  |
| Styrofoam: No     | Condoms: No         | Food: No             |
| Plastic: No       | Sanitary Napkin: No | Fish: No             |
| Cardboard: No     | Paper: No           |                      |
| Other 1:          | Other 5:            |                      |
| Other 2:          | Other 6:            |                      |
| Other 3:          | Other 7:            |                      |
| Other 4:          | Other 8:            |                      |



# Floatable Log FL2024-1009

Pilot: camposm@mwrd      Date: 2/8/2024  
 Boat: Debris Boat 1 (DB1)      # of Pilots: 1  
 # of Hoisters: 1      # of MLAS: 2

## Routine Operations

### Location (Waterways):

- No Zone 1: North Branch and North Shore Channel, Kinzie Street to Main Street
- No Zone 2: Chicago River and South Branch of the Chicago River, CRCW to Amtrak
- No Zone 3: South Branch Chicago River and South Fork of the SBCR, Amtrak to RAPS
- Yes Zone 4: Chicago Sanitary & Ship Canal, Damen Avenue to Cal-Sag Junction
- No Zone 5: Cal-Sag Channel and Little Calumet River, Bishop Ford to Cal-Sag Junction
- No Other Zone:

5.0 Est. Amt. of Debris from Routine Operations (Cubic Yards)  
 (Note: one garbage bag = 50 gallons = 6.0 cubic feet = 0.25 cubic yards)



## Special Operations (CSO Events)

### Location (Waterways):

- A. Storm Number (If available at the time of Call out, or TBD and written in after event)
- B. All Clear Issued at: Date and Time (Call Systems Dispatcher at get official all clear)
- C. Start Time Date and Time (Must be within 24 hours of the all clear)
- D. Justification for delayed start if not within 24 hours of the all clear:

|                               |                              |           |
|-------------------------------|------------------------------|-----------|
| <b>Mechanical failure: No</b> | <b>Unsafe conditions: No</b> |           |
| Fog: No                       | Limited Visibility: No       |           |
| Ice: No                       | Lightning: No                | Other: No |
| Equipment icing: No           | High Flow: No                |           |
| High Wind: No                 | Darkness: No                 |           |

### E. Additional Comments:

Est. Amt. of Debris from Special Operations (Cubic Yards): 0.00  
 (Note: one garbage bag = 50 gallons = 6.0 cubic feet = 0.25 cubic yards)

## Description and Possible Source

### Debris Type

|                   |                     |                      |
|-------------------|---------------------|----------------------|
| Cans: No          | Logs: Yes           | Clothing/Apparel: No |
| Glass Bottles: No | Wood: No            | Sporting Goods: No   |
| Tree: No          | Milk Crate: No      | Rubber Material: No  |
| Styrofoam: No     | Condoms: No         | Food: No             |
| Plastic: No       | Sanitary Napkin: No | Fish: No             |
| Cardboard: No     | Paper: No           |                      |
| Other 1:          | Other 5:            |                      |
| Other 2:          | Other 6:            |                      |
| Other 3:          | Other 7:            |                      |
| Other 4:          | Other 8:            |                      |

# Floatable Log FL2024-1010

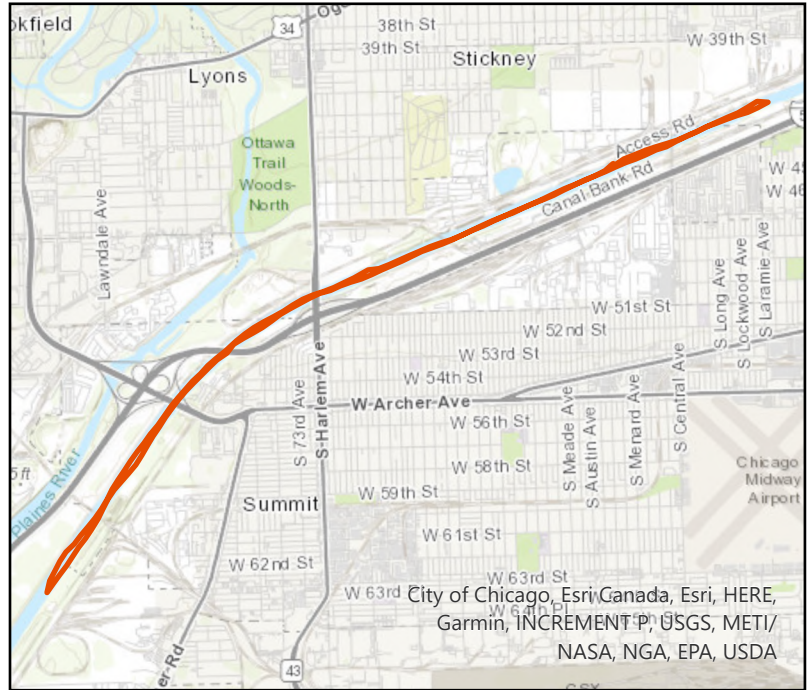
Pilot: camposm@mwrd      Date: 2/13/2024  
 Boat: Debris Boat 1 (DB1)      # of Pilots: 1  
 # of Hoisters: 1      # of MLAS: 2

## Routine Operations

### Location (Waterways):

- No Zone 1: North Branch and North Shore Channel, Kinzie Street to Main Street
- No Zone 2: Chicago River and South Branch of the Chicago River, CRCW to Amtrak
- No Zone 3: South Branch Chicago River and South Fork of the SBCR, Amtrak to RAPS
- Yes Zone 4: Chicago Sanitary & Ship Canal, Damen Avenue to Cal-Sag Junction
- No Zone 5: Cal-Sag Channel and Little Calumet River, Bishop Ford to Cal-Sag Junction
- No Other Zone:

15. Est. Amt. of Debris from Routine Operations (Cubic Yards)  
 (Note: one garbage bag = 50 gallons = 6.0 cubic feet = 0.25 cubic yards)



## Special Operations (CSO Events)

### Location (Waterways):

- A. Storm Number (If available at the time of Call out, or TBD and written in after event)
- B. All Clear Issued at: Date and Time (Call Systems Dispatcher at get official all clear)
- C. Start Time Date and Time (Must be within 24 hours of the all clear)
- D. Justification for delayed start if not within 24 hours of the all clear:

|                               |                              |           |
|-------------------------------|------------------------------|-----------|
| <b>Mechanical failure: No</b> | <b>Unsafe conditions: No</b> |           |
| Fog: No                       | Limited Visibility: No       |           |
| Ice: No                       | Lightning: No                | Other: No |
| Equipment icing: No           | High Flow: No                |           |
| High Wind: No                 | Darkness: No                 |           |

### E. Additional Comments:

Est. Amt. of Debris from Special Operations (Cubic Yards): 0.00  
 (Note: one garbage bag = 50 gallons = 6.0 cubic feet = 0.25 cubic yards)

## Description and Possible Source

### Debris Type

|                   |                     |                      |
|-------------------|---------------------|----------------------|
| Cans: No          | Logs: Yes           | Clothing/Apparel: No |
| Glass Bottles: No | Wood: No            | Sporting Goods: No   |
| Tree: No          | Milk Crate: No      | Rubber Material: No  |
| Styrofoam: No     | Condoms: No         | Food: No             |
| Plastic: No       | Sanitary Napkin: No | Fish: No             |
| Cardboard: No     | Paper: No           |                      |
| Other 1:          | Other 5:            |                      |
| Other 2:          | Other 6:            |                      |
| Other 3:          | Other 7:            |                      |
| Other 4:          | Other 8:            |                      |

# Floatable Log FL2024-1011

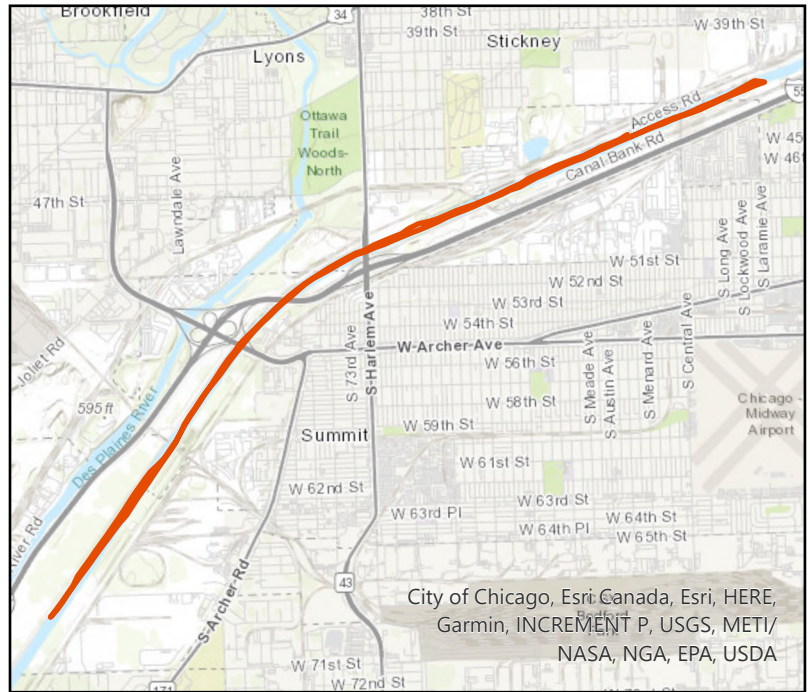
Pilot: camposm@mwrd      Date: 2/14/2024  
 Boat: Debris Boat 1 (DB1)      # of Pilots: 1  
 # of Hoisters: 1      # of MLAS: 2

## Routine Operations

### Location (Waterways):

- No Zone 1: North Branch and North Shore Channel, Kinzie Street to Main Street
- No Zone 2: Chicago River and South Branch of the Chicago River, CRCW to Amtrak
- No Zone 3: South Branch Chicago River and South Fork of the SBCR, Amtrak to RAPS
- Yes Zone 4: Chicago Sanitary & Ship Canal, Damen Avenue to Cal-Sag Junction
- No Zone 5: Cal-Sag Channel and Little Calumet River, Bishop Ford to Cal-Sag Junction
- No Other Zone:

10. Est. Amt. of Debris from Routine Operations (Cubic Yards)  
 (Note: one garbage bag = 50 gallons = 6.0 cubic feet = 0.25 cubic yards)



## Special Operations (CSO Events)

### Location (Waterways):

- A. Storm Number (If available at the time of Call out, or TBD and written in after event)
- B. All Clear Issued at: Date and Time (Call Systems Dispatcher at get official all clear)
- C. Start Time Date and Time (Must be within 24 hours of the all clear)
- D. Justification for delayed start if not within 24 hours of the all clear:

|                               |                              |           |
|-------------------------------|------------------------------|-----------|
| <b>Mechanical failure:</b> No | <b>Unsafe conditions:</b> No |           |
| Fog: No                       | Limited Visibility: No       |           |
| Ice: No                       | Lightning: No                | Other: No |
| Equipment icing: No           | High Flow: No                |           |
| High Wind: No                 | Darkness: No                 |           |

### E. Additional Comments:

Est. Amt. of Debris from Special Operations (Cubic Yards): 0.00  
 (Note: one garbage bag = 50 gallons = 6.0 cubic feet = 0.25 cubic yards)

## Description and Possible Source

### Debris Type

|                   |                     |                      |
|-------------------|---------------------|----------------------|
| Cans: No          | Logs: Yes           | Clothing/Apparel: No |
| Glass Bottles: No | Wood: No            | Sporting Goods: No   |
| Tree: No          | Milk Crate: No      | Rubber Material: No  |
| Styrofoam: No     | Condoms: No         | Food: No             |
| Plastic: No       | Sanitary Napkin: No | Fish: No             |
| Cardboard: No     | Paper: No           |                      |
| Other 1:          | Other 5:            |                      |
| Other 2:          | Other 6:            |                      |
| Other 3:          | Other 7:            |                      |
| Other 4:          | Other 8:            |                      |

# Floatable Log FL2024-1012

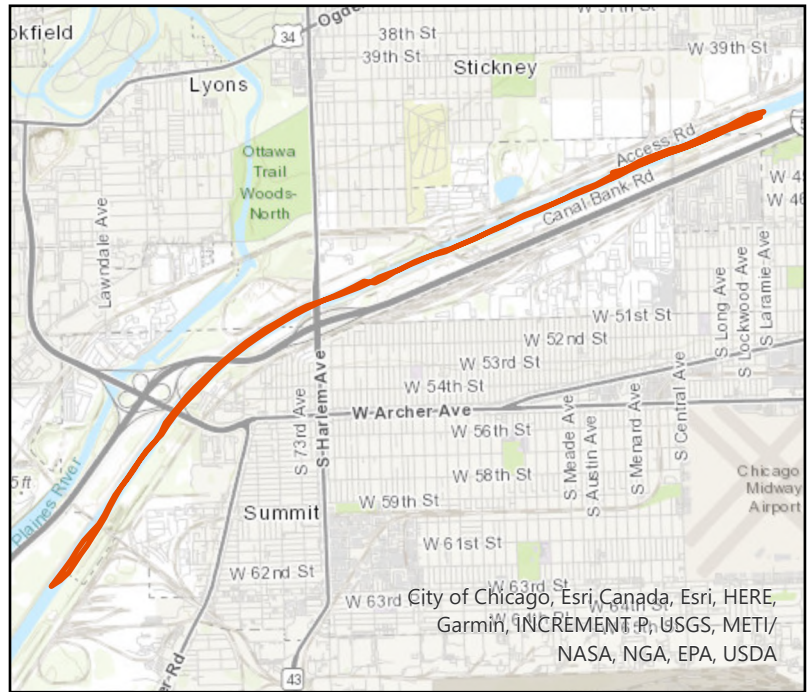
Pilot: camposm@mwrd      Date: 2/15/2024  
 Boat: Debris Boat 1 (DB1)      # of Pilots: 1  
 # of Hoisters: 1      # of MLAS: 2

## Routine Operations

### Location (Waterways):

- No Zone 1: North Branch and North Shore Channel, Kinzie Street to Main Street
- No Zone 2: Chicago River and South Branch of the Chicago River, CRCW to Amtrak
- No Zone 3: South Branch Chicago River and South Fork of the SBCR, Amtrak to RAPS
- Yes Zone 4: Chicago Sanitary & Ship Canal, Damen Avenue to Cal-Sag Junction
- No Zone 5: Cal-Sag Channel and Little Calumet River, Bishop Ford to Cal-Sag Junction
- No Other Zone:

10. Est. Amt. of Debris from Routine Operations (Cubic Yards)  
 (Note: one garbage bag = 50 gallons = 6.0 cubic feet = 0.25 cubic yards)



## Special Operations (CSO Events)

### Location (Waterways):

- A. Storm Number (If available at the time of Call out, or TBD and written in after event)
- B. All Clear Issued at: Date and Time (Call Systems Dispatcher at get official all clear)
- C. Start Time Date and Time (Must be within 24 hours of the all clear)
- D. Justification for delayed start if not within 24 hours of the all clear:

|                               |                              |           |
|-------------------------------|------------------------------|-----------|
| <b>Mechanical failure: No</b> | <b>Unsafe conditions: No</b> |           |
| Fog: No                       | Limited Visibility: No       |           |
| Ice: No                       | Lightning: No                | Other: No |
| Equipment icing: No           | High Flow: No                |           |
| High Wind: No                 | Darkness: No                 |           |

### E. Additional Comments:

Est. Amt. of Debris from Special Operations (Cubic Yards): 0.00  
 (Note: one garbage bag = 50 gallons = 6.0 cubic feet = 0.25 cubic yards)

## Description and Possible Source

### Debris Type

|                   |                     |                      |
|-------------------|---------------------|----------------------|
| Cans: No          | Logs: Yes           | Clothing/Apparel: No |
| Glass Bottles: No | Wood: No            | Sporting Goods: No   |
| Tree: No          | Milk Crate: No      | Rubber Material: No  |
| Styrofoam: No     | Condoms: No         | Food: No             |
| Plastic: No       | Sanitary Napkin: No | Fish: No             |
| Cardboard: No     | Paper: No           |                      |
| Other 1:          | Other 5:            |                      |
| Other 2:          | Other 6:            |                      |
| Other 3:          | Other 7:            |                      |
| Other 4:          | Other 8:            |                      |

# Floatable Log FL2024-1013

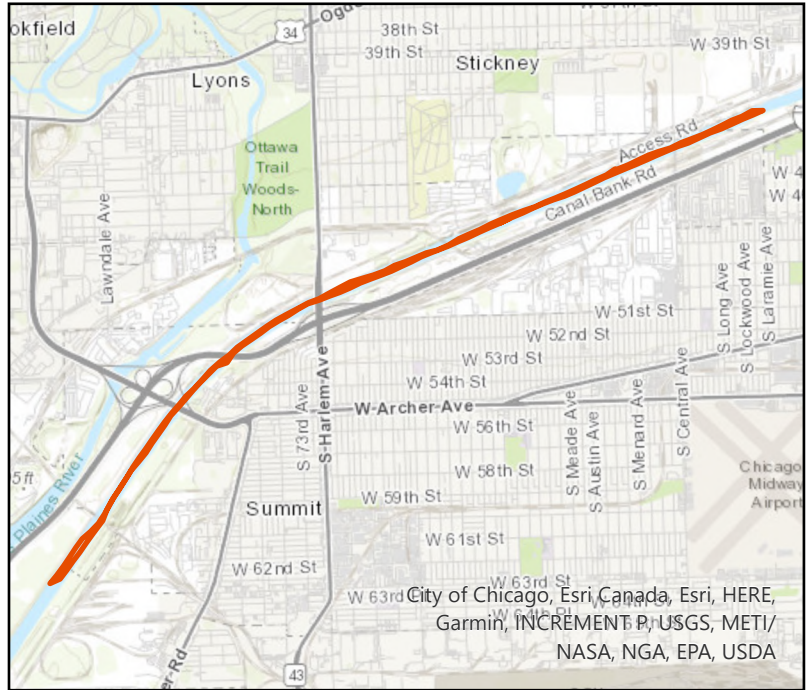
Pilot: camposm@mwrd      Date: 2/27/2024  
 Boat: Debris Boat 1 (DB1)      # of Pilots: 1  
 # of Hoisters: 1      # of MLAS: 2

## Routine Operations

### Location (Waterways):

- No Zone 1: North Branch and North Shore Channel, Kinzie Street to Main Street
- No Zone 2: Chicago River and South Branch of the Chicago River, CRCW to Amtrak
- No Zone 3: South Branch Chicago River and South Fork of the SBCR, Amtrak to RAPS
- Yes Zone 4: Chicago Sanitary & Ship Canal, Damen Avenue to Cal-Sag Junction
- No Zone 5: Cal-Sag Channel and Little Calumet River, Bishop Ford to Cal-Sag Junction
- No Other Zone:

10. Est. Amt. of Debris from Routine Operations (Cubic Yards)  
 (Note: one garbage bag = 50 gallons = 6.0 cubic feet = 0.25 cubic yards)



## Special Operations (CSO Events)

### Location (Waterways):

- A. Storm Number (If available at the time of Call out, or TBD and written in after event)
- B. All Clear Issued at: Date and Time (Call Systems Dispatcher at get official all clear)
- C. Start Time Date and Time (Must be within 24 hours of the all clear)
- D. Justification for delayed start if not within 24 hours of the all clear:

|                               |                              |           |
|-------------------------------|------------------------------|-----------|
| <b>Mechanical failure: No</b> | <b>Unsafe conditions: No</b> |           |
| Fog: No                       | Limited Visibility: No       |           |
| Ice: No                       | Lightning: No                | Other: No |
| Equipment icing: No           | High Flow: No                |           |
| High Wind: No                 | Darkness: No                 |           |

### E. Additional Comments:

Est. Amt. of Debris from Special Operations (Cubic Yards): 0.00  
 (Note: one garbage bag = 50 gallons = 6.0 cubic feet = 0.25 cubic yards)

## Description and Possible Source

### Debris Type

|                   |                     |                      |
|-------------------|---------------------|----------------------|
| Cans: No          | Logs: Yes           | Clothing/Apparel: No |
| Glass Bottles: No | Wood: No            | Sporting Goods: No   |
| Tree: No          | Milk Crate: No      | Rubber Material: No  |
| Styrofoam: No     | Condoms: No         | Food: No             |
| Plastic: No       | Sanitary Napkin: No | Fish: No             |
| Cardboard: No     | Paper: No           |                      |
| Other 1:          | Other 5:            |                      |
| Other 2:          | Other 6:            |                      |
| Other 3:          | Other 7:            |                      |
| Other 4:          | Other 8:            |                      |

# Floatable Log FL2024-1014

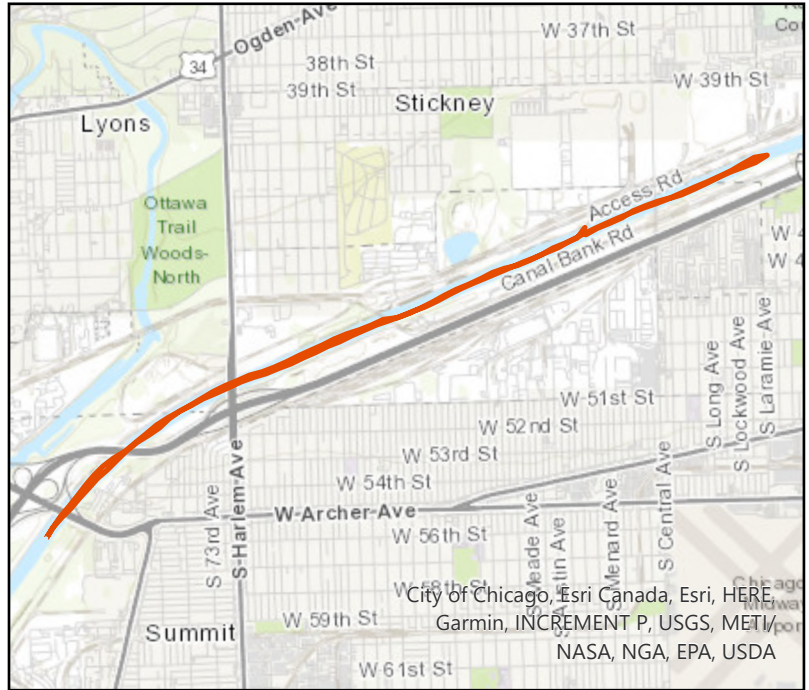
Pilot: camposm@mwrd      Date: 2/28/2024  
 Boat: Debris Boat 1 (DB1)      # of Pilots: 1  
 # of Hoisters: 1      # of MLAS: 2

## Routine Operations

### Location (Waterways):

- No Zone 1: North Branch and North Shore Channel, Kinzie Street to Main Street
- No Zone 2: Chicago River and South Branch of the Chicago River, CRCW to Amtrak
- No Zone 3: South Branch Chicago River and South Fork of the SBCR, Amtrak to RAPS
- Yes Zone 4: Chicago Sanitary & Ship Canal, Damen Avenue to Cal-Sag Junction
- No Zone 5: Cal-Sag Channel and Little Calumet River, Bishop Ford to Cal-Sag Junction
- No Other Zone:

10. Est. Amt. of Debris from Routine Operations (Cubic Yards)  
 (Note: one garbage bag = 50 gallons = 6.0 cubic feet = 0.25 cubic yards)



## Special Operations (CSO Events)

### Location (Waterways):

- A. Storm Number (If available at the time of Call out, or TBD and written in after event)
- B. All Clear Issued at: Date and Time (Call Systems Dispatcher at get official all clear)
- C. Start Time Date and Time (Must be within 24 hours of the all clear)
- D. Justification for delayed start if not within 24 hours of the all clear:

|                               |                              |           |
|-------------------------------|------------------------------|-----------|
| <b>Mechanical failure: No</b> | <b>Unsafe conditions: No</b> |           |
| Fog: No                       | Limited Visibility: No       |           |
| Ice: No                       | Lightning: No                | Other: No |
| Equipment icing: No           | High Flow: No                |           |
| High Wind: No                 | Darkness: No                 |           |

### E. Additional Comments:

Est. Amt. of Debris from Special Operations (Cubic Yards): 0.00  
 (Note: one garbage bag = 50 gallons = 6.0 cubic feet = 0.25 cubic yards)

## Description and Possible Source

### Debris Type

|                   |                     |                      |
|-------------------|---------------------|----------------------|
| Cans: No          | Logs: Yes           | Clothing/Apparel: No |
| Glass Bottles: No | Wood: No            | Sporting Goods: No   |
| Tree: No          | Milk Crate: No      | Rubber Material: No  |
| Styrofoam: No     | Condoms: No         | Food: No             |
| Plastic: No       | Sanitary Napkin: No | Fish: No             |
| Cardboard: No     | Paper: No           |                      |
| Other 1:          | Other 5:            |                      |
| Other 2:          | Other 6:            |                      |
| Other 3:          | Other 7:            |                      |
| Other 4:          | Other 8:            |                      |

# Floatable Log FL2024-1015

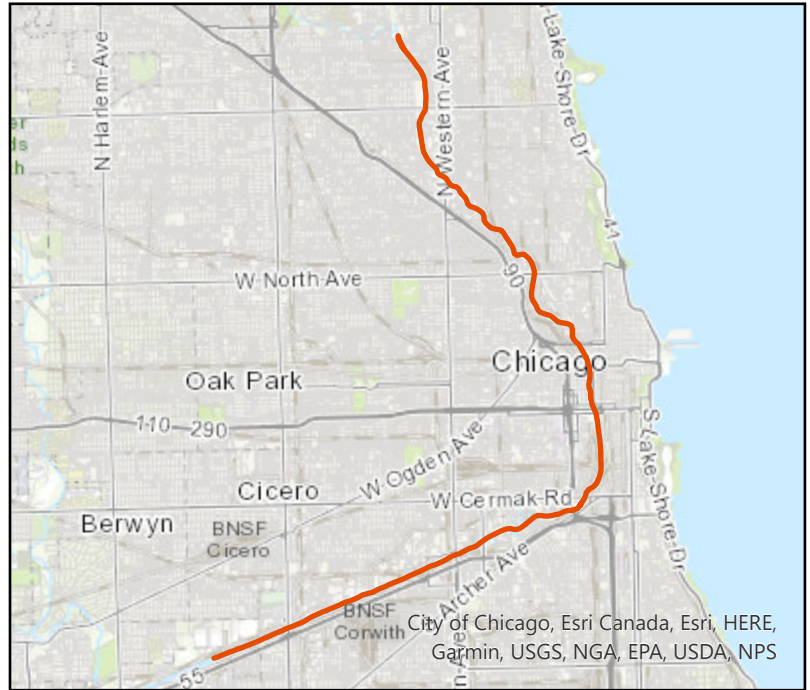
Pilot: camposm@mwrd      Date: 2/29/2024  
Boat: Debris Boat 1 (DB1)      # of Pilots: 1  
# of Hoisters: 1      # of MLAS: 2

## Routine Operations

### Location (Waterways):

- Yes Zone 1: North Branch and North Shore Channel, Kinzie Street to Main Street
- Yes Zone 2: Chicago River and South Branch of the Chicago River, CRCW to Amtrak
- Yes Zone 3: South Branch Chicago River and South Fork of the SBCR, Amtrak to RAPS
- Yes Zone 4: Chicago Sanitary & Ship Canal, Damen Avenue to Cal-Sag Junction
- No Zone 5: Cal-Sag Channel and Little Calumet River, Bishop Ford to Cal-Sag Junction
- No Other Zone:

2.0 Est. Amt. of Debris from Routine Operations (Cubic Yards)  
(Note: one garbage bag = 50 gallons = 6.0 cubic feet = 0.25 cubic yards)



## Special Operations (CSO Events)

### Location (Waterways):

- A. Storm Number (If available at the time of Call out, or TBD and written in after event)
- B. All Clear Issued at: Date and Time (Call Systems Dispatcher at get official all clear)
- C. Start Time Date and Time (Must be within 24 hours of the all clear)
- D. Justification for delayed start if not within 24 hours of the all clear:

|                               |                              |           |
|-------------------------------|------------------------------|-----------|
| <b>Mechanical failure: No</b> | <b>Unsafe conditions: No</b> |           |
| Fog: No                       | Limited Visibility: No       |           |
| Ice: No                       | Lightning: No                | Other: No |
| Equipment icing: No           | High Flow: No                |           |
| High Wind: No                 | Darkness: No                 |           |

### E. Additional Comments:

Est. Amt. of Debris from Special Operations (Cubic Yards): 0.00  
(Note: one garbage bag = 50 gallons = 6.0 cubic feet = 0.25 cubic yards)

## Description and Possible Source

### Debris Type

|                   |                     |                      |
|-------------------|---------------------|----------------------|
| Cans: No          | Logs: Yes           | Clothing/Apparel: No |
| Glass Bottles: No | Wood: No            | Sporting Goods: No   |
| Tree: No          | Milk Crate: No      | Rubber Material: No  |
| Styrofoam: No     | Condoms: No         | Food: No             |
| Plastic: No       | Sanitary Napkin: No | Fish: No             |
| Cardboard: No     | Paper: No           |                      |
| Other 1:          | Other 5:            |                      |
| Other 2:          | Other 6:            |                      |
| Other 3:          | Other 7:            |                      |
| Other 4:          | Other 8:            |                      |

# Floatable Log FL2024-1016

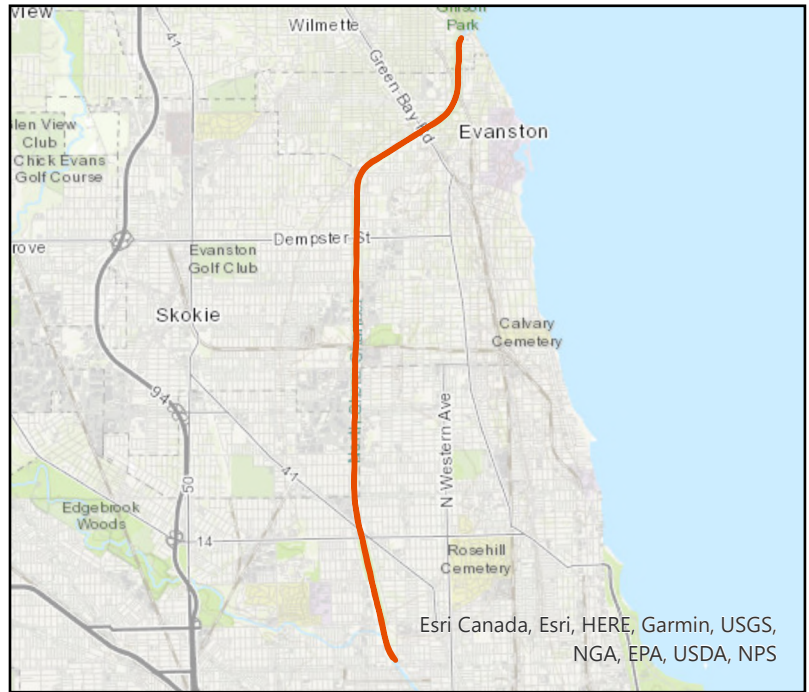
Pilot: camposm@mwrd      Date: 3/1/2024  
Boat: Debris Boat 1 (DB1)      # of Pilots: 1  
# of Hoisters: 1      # of MLAS: 2

## Routine Operations

### Location (Waterways):

- Yes Zone 1: North Branch and North Shore Channel, Kinzie Street to Main Street
- No Zone 2: Chicago River and South Branch of the Chicago River, CRCW to Amtrak
- No Zone 3: South Branch Chicago River and South Fork of the SBCR, Amtrak to RAPS
- No Zone 4: Chicago Sanitary & Ship Canal, Damen Avenue to Cal-Sag Junction
- No Zone 5: Cal-Sag Channel and Little Calumet River, Bishop Ford to Cal-Sag Junction
- Yes Other Zone: WPS

18. Est. Amt. of Debris from Routine Operations (Cubic Yards)  
(Note: one garbage bag = 50 gallons = 6.0 cubic feet = 0.25 cubic yards)



## Special Operations (CSO Events)

### Location (Waterways):

- A. Storm Number (If available at the time of Call out, or TBD and written in after event)
- B. All Clear Issued at: Date and Time (Call Systems Dispatcher at get official all clear)
- C. Start Time Date and Time (Must be within 24 hours of the all clear)
- D. Justification for delayed start if not within 24 hours of the all clear:

|                               |                              |           |
|-------------------------------|------------------------------|-----------|
| <b>Mechanical failure: No</b> | <b>Unsafe conditions: No</b> |           |
| Fog: No                       | Limited Visibility: No       |           |
| Ice: No                       | Lightning: No                | Other: No |
| Equipment icing: No           | High Flow: No                |           |
| High Wind: No                 | Darkness: No                 |           |

### E. Additional Comments:

Est. Amt. of Debris from Special Operations (Cubic Yards): 0.00  
(Note: one garbage bag = 50 gallons = 6.0 cubic feet = 0.25 cubic yards)

## Description and Possible Source

### Debris Type

|                   |                     |                      |
|-------------------|---------------------|----------------------|
| Cans: No          | Logs: Yes           | Clothing/Apparel: No |
| Glass Bottles: No | Wood: No            | Sporting Goods: No   |
| Tree: No          | Milk Crate: No      | Rubber Material: No  |
| Styrofoam: No     | Condoms: No         | Food: No             |
| Plastic: No       | Sanitary Napkin: No | Fish: No             |
| Cardboard: No     | Paper: No           |                      |
| Other 1:          | Other 5:            |                      |
| Other 2:          | Other 6:            |                      |
| Other 3:          | Other 7:            |                      |
| Other 4:          | Other 8:            |                      |



# Floatable Log FL2024-1017

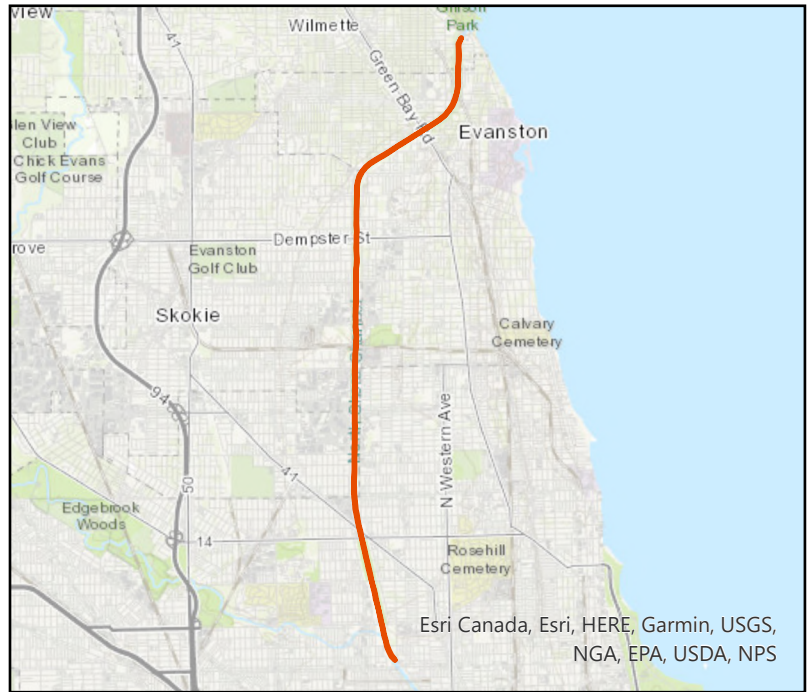
Pilot: camposm@mwrd      Date: 3/4/2024  
Boat: Debris Boat 1 (DB1)      # of Pilots: 1  
# of Hoisters: 1      # of MLAS: 2

## Routine Operations

Location (Waterways):

- Yes Zone 1: North Branch and North Shore Channel, Kinzie Street to Main Street
- No Zone 2: Chicago River and South Branch of the Chicago River, CRCW to Amtrak
- No Zone 3: South Branch Chicago River and South Fork of the SBCR, Amtrak to RAPS
- No Zone 4: Chicago Sanitary & Ship Canal, Damen Avenue to Cal-Sag Junction
- No Zone 5: Cal-Sag Channel and Little Calumet River, Bishop Ford to Cal-Sag Junction
- Yes Other Zone: WPS

25. Est. Amt. of Debris from Routine Operations (Cubic Yards)  
(Note: one garbage bag = 50 gallons = 6.0 cubic feet = 0.25 cubic yards)



## Special Operations (CSO Events)

Location (Waterways):

- A. Storm Number (If available at the time of Call out, or TBD and written in after event)
- B. All Clear Issued at: Date and Time (Call Systems Dispatcher at get official all clear)
- C. Start Time Date and Time (Must be within 24 hours of the all clear)
- D. Justification for delayed start if not within 24 hours of the all clear:

|                               |                              |           |
|-------------------------------|------------------------------|-----------|
| <b>Mechanical failure: No</b> | <b>Unsafe conditions: No</b> |           |
| Fog: No                       | Limited Visibility: No       |           |
| Ice: No                       | Lightning: No                | Other: No |
| Equipment icing: No           | High Flow: No                |           |
| High Wind:                    | Darkness: No                 |           |

E. Additional Comments:

Est. Amt. of Debris from Special Operations (Cubic Yards): 0.00  
(Note: one garbage bag = 50 gallons = 6.0 cubic feet = 0.25 cubic yards)

## Description and Possible Source

Debris Type

|                   |                     |                      |
|-------------------|---------------------|----------------------|
| Cans: No          | Logs: Yes           | Clothing/Apparel: No |
| Glass Bottles: No | Wood: No            | Sporting Goods: No   |
| Tree: No          | Milk Crate: No      | Rubber Material: No  |
| Styrofoam: No     | Condoms: No         | Food: No             |
| Plastic: No       | Sanitary Napkin: No | Fish: No             |
| Cardboard: No     | Paper: No           |                      |
| Other 1:          | Other 5:            |                      |
| Other 2:          | Other 6:            |                      |
| Other 3:          | Other 7:            |                      |
| Other 4:          | Other 8:            |                      |

# Floatable Log FL2024-1019

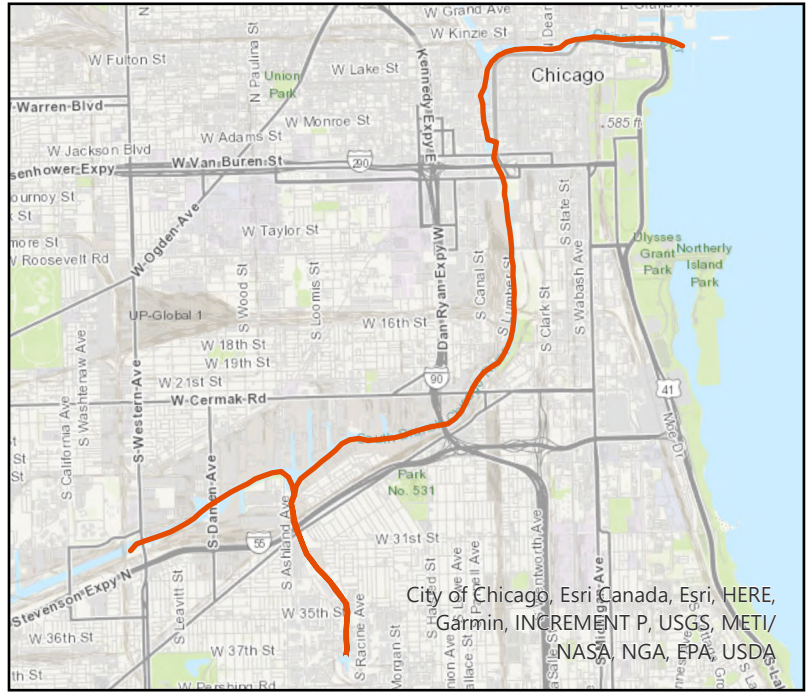
Pilot: johnson3                      Date: 3/5/2024  
Boat: Work Boat (WB1)              # of Pilots: 2  
# of Hoisters: 0                      # of MLAS: 1

## Routine Operations

### Location (Waterways):

- No Zone 1: North Branch and North Shore Channel, Kinzie Street to Main Street
- Yes Zone 2: Chicago River and South Branch of the Chicago River, CRCW to Amtrak
- Yes Zone 3: South Branch Chicago River and South Fork of the SBCR, Amtrak to RAPS
- Yes Zone 4: Chicago Sanitary & Ship Canal, Damen Avenue to Cal-Sag Junction
- No Zone 5: Cal-Sag Channel and Little Calumet River, Bishop Ford to Cal-Sag Junction
- No Other Zone:

0.0 Est. Amt. of Debris from Routine Operations (Cubic Yards)  
(Note: one garbage bag = 50 gallons = 6.0 cubic feet = 0.25 cubic yards)



## Special Operations (CSO Events)

### Location (Waterways):

- A. Storm Number 6 (If available at the time of Call out, or TBD and written in after event)
- B. All Clear Issued at: 3/5/2024 8:12:00 AM Date and Time (Call Systems Dispatcher at get official all clear)
- C. Start Time 3/4/2024 10:00:00 AM Date and Time (Must be within 24 hours of the all clear)
- D. Justification for delayed start if not within 24 hours of the all clear:

|                               |                              |           |
|-------------------------------|------------------------------|-----------|
| <b>Mechanical failure: No</b> | <b>Unsafe conditions: No</b> |           |
| Fog: No                       | Limited Visibility: No       |           |
| Ice: No                       | Lightning: No                | Other: No |
| Equipment icing: No           | High Flow: No                |           |
| High Wind: Yes                | Darkness: No                 |           |

### E. Additional Comments:

Est. Amt. of Debris from Special Operations (Cubic Yards): 0.00  
(Note: one garbage bag = 50 gallons = 6.0 cubic feet = 0.25 cubic yards)

## Description and Possible Source

### Debris Type

|                   |                     |                      |
|-------------------|---------------------|----------------------|
| Cans: No          | Logs: No            | Clothing/Apparel: No |
| Glass Bottles: No | Wood: No            | Sporting Goods: No   |
| Tree: No          | Milk Crate: No      | Rubber Material: No  |
| Styrofoam: No     | Condoms: No         | Food: No             |
| Plastic: No       | Sanitary Napkin: No | Fish: No             |
| Cardboard: No     | Paper: No           |                      |
| Other 1:          | Other 5:            |                      |
| Other 2:          | Other 6:            |                      |
| Other 3:          | Other 7:            |                      |
| Other 4:          | Other 8:            |                      |

# Floatable Log FL2024-1018

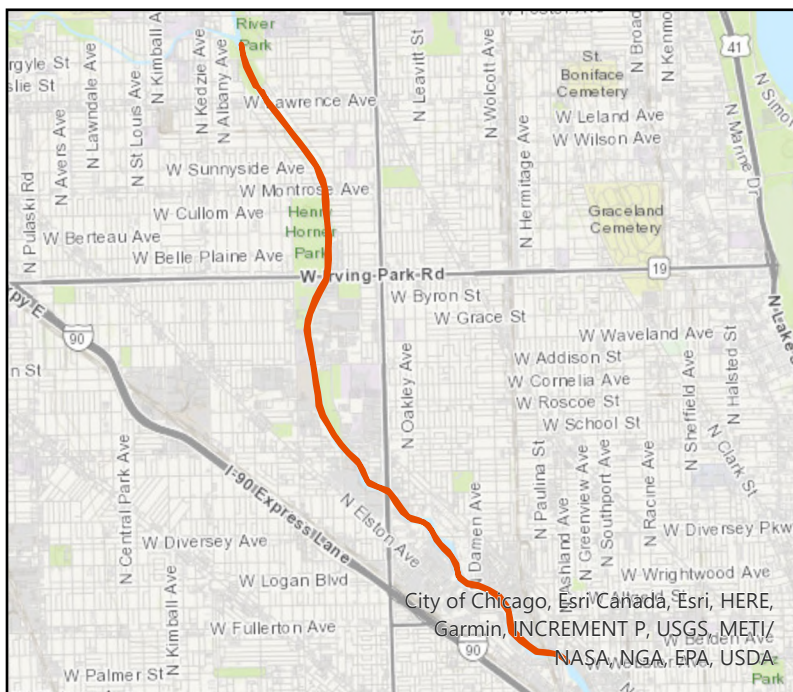
Pilot: camposm@mwrd      Date: 3/5/2024  
 Boat: Debris Boat 1 (DB1)      # of Pilots: 1  
 # of Hoisters: 1      # of MLAS: 2

## Routine Operations

Location (Waterways):

- Yes Zone 1: North Branch and North Shore Channel, Kinzie Street to Main Street
- No Zone 2: Chicago River and South Branch of the Chicago River, CRCW to Amtrak
- No Zone 3: South Branch Chicago River and South Fork of the SBCR, Amtrak to RAPS
- No Zone 4: Chicago Sanitary & Ship Canal, Damen Avenue to Cal-Sag Junction
- No Zone 5: Cal-Sag Channel and Little Calumet River, Bishop Ford to Cal-Sag Junction
- No Other Zone:

20. Est. Amt. of Debris from Routine Operations (Cubic Yards)  
 (Note: one garbage bag = 50 gallons = 6.0 cubic feet = 0.25 cubic yards)



## Special Operations (CSO Events)

Location (Waterways):

- A. Storm Number (If available at the time of Call out, or TBD and written in after event)
- B. All Clear Issued at: Date and Time (Call Systems Dispatcher at get official all clear)
- C. Start Time Date and Time (Must be within 24 hours of the all clear)
- D. Justification for delayed start if not within 24 hours of the all clear:

|                               |                              |
|-------------------------------|------------------------------|
| <b>Mechanical failure: No</b> | <b>Unsafe conditions: No</b> |
| Fog: No                       | Limited Visibility: No       |
| Ice: No                       | Lightning: No                |
| Equipment icing: No           | High Flow: No                |
| High Wind: No                 | Darkness: No                 |
|                               | Other: No                    |

E. Additional Comments:

Est. Amt. of Debris from Special Operations (Cubic Yards): 0.00  
 (Note: one garbage bag = 50 gallons = 6.0 cubic feet = 0.25 cubic yards)

## Description and Possible Source

Debris Type

|                   |                     |                      |
|-------------------|---------------------|----------------------|
| Cans: No          | Logs: Yes           | Clothing/Apparel: No |
| Glass Bottles: No | Wood: No            | Sporting Goods: No   |
| Tree: No          | Milk Crate: No      | Rubber Material: No  |
| Styrofoam: No     | Condoms: No         | Food: No             |
| Plastic: No       | Sanitary Napkin: No | Fish: No             |
| Cardboard: No     | Paper: No           |                      |
| Other 1:          | Other 5:            |                      |
| Other 2:          | Other 6:            |                      |
| Other 3:          | Other 7:            |                      |
| Other 4:          | Other 8:            |                      |

# Floatable Log FL2024-1020

Pilot: vonheimburgk@mwrdr.org Date: 3/6/2024

Boat: Work Boat (WB1)

# of Pilots: 1

# of Hoisters: 0

# of MLAS: 1

## Routine Operations

Location (Waterways):

No Zone 1: North Branch and North Shore Channel, Kinzie Street to Main Street

Yes Zone 2: Chicago River and South Branch of the Chicago River, CRCW to Amtrak

No Zone 3: South Branch Chicago River and South Fork of the SBCR, Amtrak to RAPS

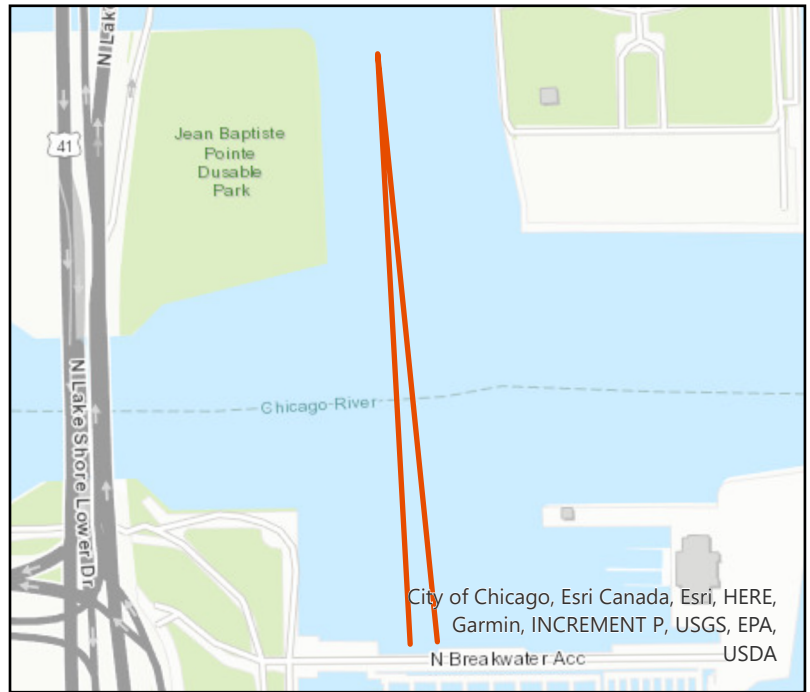
No Zone 4: Chicago Sanitary & Ship Canal, Damen Avenue to Cal-Sag Junction

No Zone 5: Cal-Sag Channel and Little Calumet River, Bishop Ford to Cal-Sag Junction

No Other Zone:

0.0 Est. Amt. of Debris from Routine Operations (Cubic Yards)

(Note: one garbage bag = 50 gallons = 6.0 cubic feet = 0.25 cubic yards)



## Special Operations (CSO Events)

Location (Waterways):

A. Storm Number (If available at the time of Call out, or TBD and written in after event)

B. All Clear Issued at: Date and Time (Call Systems Dispatcher at get official all clear)

C. Start Time Date and Time (Must be within 24 hours of the all clear)

D. Justification for delayed start if not within 24 hours of the all clear:

**Mechanical failure: No**

**Unsafe conditions: No**

Fog: No

Limited Visibility: No

Ice: No

Lightning: No

Other: No

Equipment icing: No

High Flow: No

High Wind: No

Darkness: No

E. Additional Comments:

Est. Amt. of Debris from Special Operations (Cubic Yards): 0.00

(Note: one garbage bag = 50 gallons = 6.0 cubic feet = 0.25 cubic yards)

## Description and Possible Source

Debris Type

Cans: No

Logs: No

Clothing/Apparel: No

Glass Bottles: No

Wood: No

Sporting Goods: No

Tree: No

Milk Crate: No

Rubber Material: No

Styrofoam: No

Condoms: No

Food: No

Plastic: No

Sanitary Napkin: No

Fish: No

Cardboard: No

Paper: No

Other 1:

Other 5:

Other 2:

Other 6:

Other 3:

Other 7:

Other 4:

Other 8:

# Floatable Log FL2024-1021

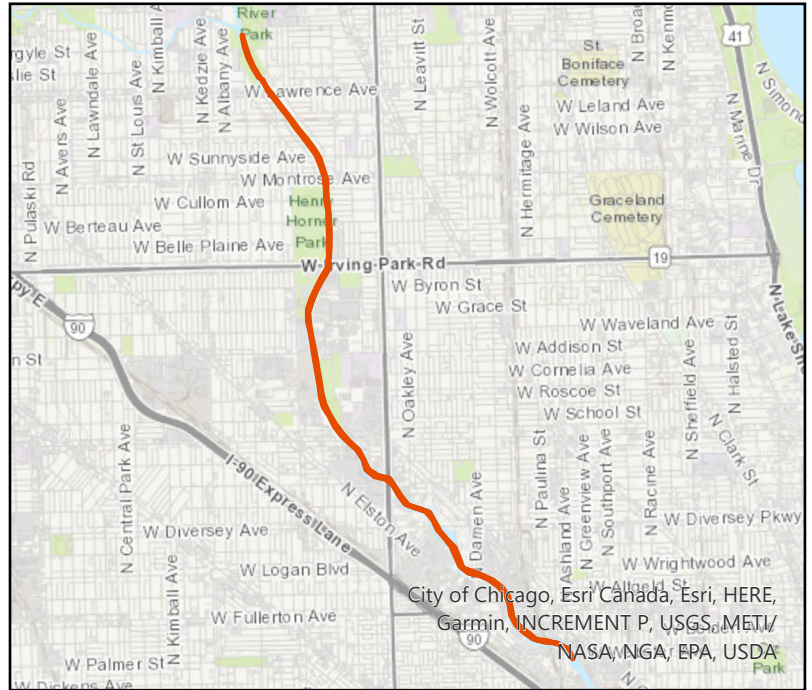
Pilot: camposm@mwrd      Date: 3/6/2024  
 Boat: Debris Boat 1 (DB1)      # of Pilots: 1  
 # of Hoisters: 1      # of MLAS: 2

## Routine Operations

### Location (Waterways):

- Yes Zone 1: North Branch and North Shore Channel, Kinzie Street to Main Street
- No Zone 2: Chicago River and South Branch of the Chicago River, CRCW to Amtrak
- No Zone 3: South Branch Chicago River and South Fork of the SBCR, Amtrak to RAPS
- No Zone 4: Chicago Sanitary & Ship Canal, Damen Avenue to Cal-Sag Junction
- No Zone 5: Cal-Sag Channel and Little Calumet River, Bishop Ford to Cal-Sag Junction
- No Other Zone:

10. Est. Amt. of Debris from Routine Operations (Cubic Yards)  
 (Note: one garbage bag = 50 gallons = 6.0 cubic feet = 0.25 cubic yards)



## Special Operations (CSO Events)

### Location (Waterways):

- A. Storm Number (If available at the time of Call out, or TBD and written in after event)
- B. All Clear Issued at: Date and Time (Call Systems Dispatcher at get official all clear)
- C. Start Time Date and Time (Must be within 24 hours of the all clear)
- D. Justification for delayed start if not within 24 hours of the all clear:

|                               |                              |           |
|-------------------------------|------------------------------|-----------|
| <b>Mechanical failure: No</b> | <b>Unsafe conditions: No</b> |           |
| Fog: No                       | Limited Visibility: No       |           |
| Ice: No                       | Lightning: No                | Other: No |
| Equipment icing: No           | High Flow: No                |           |
| High Wind: No                 | Darkness: No                 |           |

### E. Additional Comments:

Est. Amt. of Debris from Special Operations (Cubic Yards): 0.00  
 (Note: one garbage bag = 50 gallons = 6.0 cubic feet = 0.25 cubic yards)

## Description and Possible Source

### Debris Type

|                   |                     |                      |
|-------------------|---------------------|----------------------|
| Cans: No          | Logs: Yes           | Clothing/Apparel: No |
| Glass Bottles: No | Wood: No            | Sporting Goods: No   |
| Tree: No          | Milk Crate: No      | Rubber Material: No  |
| Styrofoam: No     | Condoms: No         | Food: No             |
| Plastic: No       | Sanitary Napkin: No | Fish: No             |
| Cardboard: No     | Paper: No           |                      |
| Other 1:          | Other 5:            |                      |
| Other 2:          | Other 6:            |                      |
| Other 3:          | Other 7:            |                      |
| Other 4:          | Other 8:            |                      |

# Floatable Log FL2024-1022

Pilot: vonheimburgk@mwrd.org Date: 3/7/2024

Boat: Work Boat (WB1)

# of Pilots: 2

# of Hoisters: 0

# of MLAS: 2

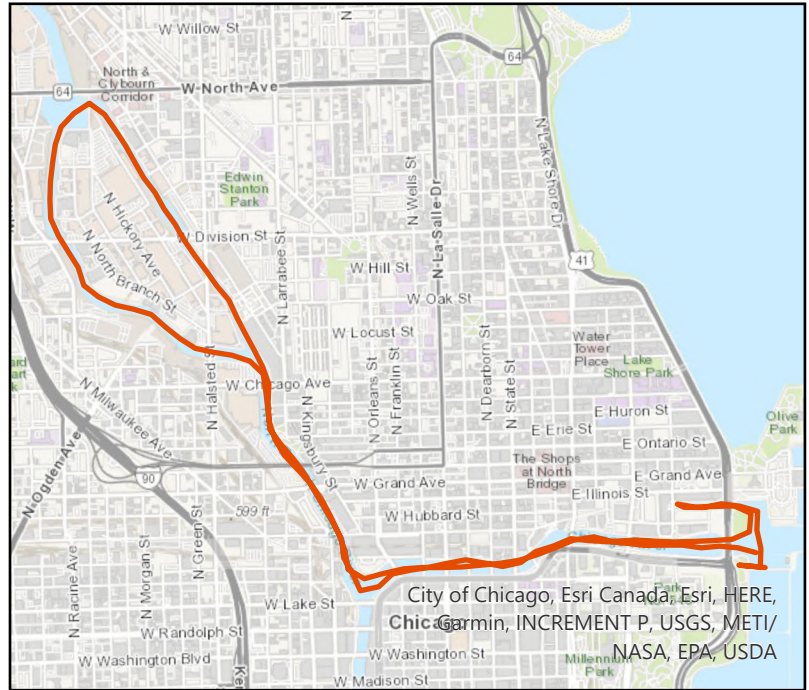
## Routine Operations

---

Location (Waterways):

- Yes Zone 1: North Branch and North Shore Channel, Kinzie Street to Main Street
- Yes Zone 2: Chicago River and South Branch of the Chicago River, CRCW to Amtrak
- No Zone 3: South Branch Chicago River and South Fork of the SBCR, Amtrak to RAPS
- No Zone 4: Chicago Sanitary & Ship Canal, Damen Avenue to Cal-Sag Junction
- No Zone 5: Cal-Sag Channel and Little Calumet River, Bishop Ford to Cal-Sag Junction
- No Other Zone:

0.5 Est. Amt. of Debris from Routine Operations (Cubic Yards)  
 (Note: one garbage bag = 50 gallons = 6.0 cubic feet = 0.25 cubic yards)



## Special Operations (CSO Events)

---

Location (Waterways):

- A. Storm Number (If available at the time of Call out, or TBD and written in after event)
- B. All Clear Issued at: Date and Time (Call Systems Dispatcher at get official all clear)
- C. Start Time Date and Time (Must be within 24 hours of the all clear)
- D. Justification for delayed start if not within 24 hours of the all clear:

|                               |                              |           |
|-------------------------------|------------------------------|-----------|
| <b>Mechanical failure:</b> No | <b>Unsafe conditions:</b> No |           |
| Fog: No                       | Limited Visibility: No       |           |
| Ice: No                       | Lightning: No                | Other: No |
| Equipment icing: No           | High Flow: No                |           |
| High Wind: No                 | Darkness: No                 |           |

E. Additional Comments:

Est. Amt. of Debris from Special Operations (Cubic Yards): 0.00  
 (Note: one garbage bag = 50 gallons = 6.0 cubic feet = 0.25 cubic yards)

## Description and Possible Source

---

Debris Type

|                    |                     |                      |
|--------------------|---------------------|----------------------|
| Cans: Yes          | Logs: Yes           | Clothing/Apparel: No |
| Glass Bottles: Yes | Wood: No            | Sporting Goods: Yes  |
| Tree: Yes          | Milk Crate: No      | Rubber Material: No  |
| Styrofoam: Yes     | Condoms: No         | Food: Yes            |
| Plastic: Yes       | Sanitary Napkin: No | Fish: No             |
| Cardboard: Yes     | Paper: Yes          |                      |
| Other 1:           | Other 5:            |                      |
| Other 2:           | Other 6:            |                      |
| Other 3:           | Other 7:            |                      |
| Other 4:           | Other 8:            |                      |

# Floatable Log FL2024-1023

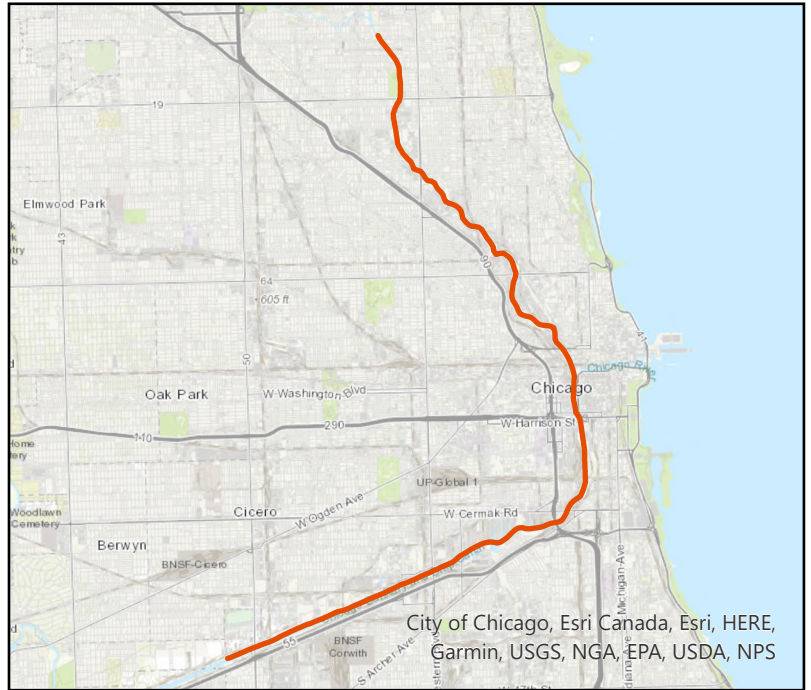
Pilot: camposm@mwrd      Date: 3/7/2024  
Boat: Debris Boat 1 (DB1)      # of Pilots: 1  
# of Hoisters: 1      # of MLAS: 2

## Routine Operations

### Location (Waterways):

- Yes Zone 1: North Branch and North Shore Channel, Kinzie Street to Main Street
- Yes Zone 2: Chicago River and South Branch of the Chicago River, CRCW to Amtrak
- Yes Zone 3: South Branch Chicago River and South Fork of the SBCR, Amtrak to RAPS
- Yes Zone 4: Chicago Sanitary & Ship Canal, Damen Avenue to Cal-Sag Junction
- No Zone 5: Cal-Sag Channel and Little Calumet River, Bishop Ford to Cal-Sag Junction
- No Other Zone:

2.0 Est. Amt. of Debris from Routine Operations (Cubic Yards)  
(Note: one garbage bag = 50 gallons = 6.0 cubic feet = 0.25 cubic yards)



## Special Operations (CSO Events)

### Location (Waterways):

- A. Storm Number (If available at the time of Call out, or TBD and written in after event)
- B. All Clear Issued at: Date and Time (Call Systems Dispatcher at get official all clear)
- C. Start Time Date and Time (Must be within 24 hours of the all clear)
- D. Justification for delayed start if not within 24 hours of the all clear:

|                               |                              |           |
|-------------------------------|------------------------------|-----------|
| <b>Mechanical failure:</b> No | <b>Unsafe conditions:</b> No |           |
| Fog: No                       | Limited Visibility: No       |           |
| Ice: No                       | Lightning: No                | Other: No |
| Equipment icing: No           | High Flow: No                |           |
| High Wind: No                 | Darkness: No                 |           |

### E. Additional Comments:

Est. Amt. of Debris from Special Operations (Cubic Yards): 0.00  
(Note: one garbage bag = 50 gallons = 6.0 cubic feet = 0.25 cubic yards)

## Description and Possible Source

### Debris Type

|                   |                     |                      |
|-------------------|---------------------|----------------------|
| Cans: No          | Logs: Yes           | Clothing/Apparel: No |
| Glass Bottles: No | Wood: No            | Sporting Goods: No   |
| Tree: No          | Milk Crate: No      | Rubber Material: No  |
| Styrofoam: No     | Condoms: No         | Food: No             |
| Plastic: No       | Sanitary Napkin: No | Fish: No             |
| Cardboard: No     | Paper: No           |                      |
| Other 1:          | Other 5:            |                      |
| Other 2:          | Other 6:            |                      |
| Other 3:          | Other 7:            |                      |
| Other 4:          | Other 8:            |                      |

# Floatable Log FL2024-1024

Pilot: camposm@mwrd      Date: 3/8/2024  
Boat: Debris Boat 1 (DB1)      # of Pilots: 1  
# of Hoisters: 1      # of MLAS: 2

## Routine Operations

### Location (Waterways):

- No Zone 1: North Branch and North Shore Channel, Kinzie Street to Main Street
- No Zone 2: Chicago River and South Branch of the Chicago River, CRCW to Amtrak
- No Zone 3: South Branch Chicago River and South Fork of the SBCR, Amtrak to RAPS
- Yes Zone 4: Chicago Sanitary & Ship Canal, Damen Avenue to Cal-Sag Junction
- No Zone 5: Cal-Sag Channel and Little Calumet River, Bishop Ford to Cal-Sag Junction
- No Other Zone:

5.0 Est. Amt. of Debris from Routine Operations (Cubic Yards)  
(Note: one garbage bag = 50 gallons = 6.0 cubic feet = 0.25 cubic yards)



## Special Operations (CSO Events)

### Location (Waterways):

- A. Storm Number (If available at the time of Call out, or TBD and written in after event)
- B. All Clear Issued at: Date and Time (Call Systems Dispatcher at get official all clear)
- C. Start Time Date and Time (Must be within 24 hours of the all clear)
- D. Justification for delayed start if not within 24 hours of the all clear:

|                               |                              |           |
|-------------------------------|------------------------------|-----------|
| <b>Mechanical failure: No</b> | <b>Unsafe conditions: No</b> |           |
| Fog: No                       | Limited Visibility: No       |           |
| Ice: No                       | Lightning: No                | Other: No |
| Equipment icing: No           | High Flow: No                |           |
| High Wind: No                 | Darkness: No                 |           |

### E. Additional Comments:

Est. Amt. of Debris from Special Operations (Cubic Yards): 0.00  
(Note: one garbage bag = 50 gallons = 6.0 cubic feet = 0.25 cubic yards)

## Description and Possible Source

### Debris Type

|                   |                     |                      |
|-------------------|---------------------|----------------------|
| Cans: No          | Logs: Yes           | Clothing/Apparel: No |
| Glass Bottles: No | Wood: No            | Sporting Goods: No   |
| Tree: No          | Milk Crate: No      | Rubber Material: No  |
| Styrofoam: No     | Condoms: No         | Food: No             |
| Plastic: No       | Sanitary Napkin: No | Fish: No             |
| Cardboard: No     | Paper: No           |                      |
| Other 1:          | Other 5:            |                      |
| Other 2:          | Other 6:            |                      |
| Other 3:          | Other 7:            |                      |
| Other 4:          | Other 8:            |                      |



# Floatable Log FL2024-1026

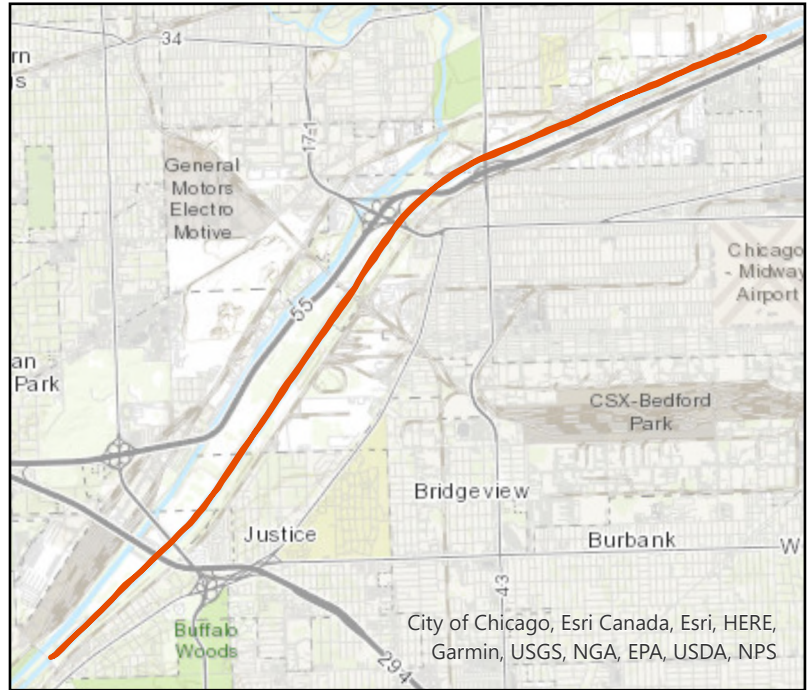
Pilot: camposm@mwrd      Date: 3/11/2024  
Boat: Debris Boat 1 (DB1)      # of Pilots: 1  
# of Hoisters: 1      # of MLAS: 1

## Routine Operations

### Location (Waterways):

- No Zone 1: North Branch and North Shore Channel, Kinzie Street to Main Street
- No Zone 2: Chicago River and South Branch of the Chicago River, CRCW to Amtrak
- No Zone 3: South Branch Chicago River and South Fork of the SBCR, Amtrak to RAPS
- Yes Zone 4: Chicago Sanitary & Ship Canal, Damen Avenue to Cal-Sag Junction
- No Zone 5: Cal-Sag Channel and Little Calumet River, Bishop Ford to Cal-Sag Junction
- No Other Zone:

0.0 Est. Amt. of Debris from Routine Operations (Cubic Yards)  
(Note: one garbage bag = 50 gallons = 6.0 cubic feet = 0.25 cubic yards)



## Special Operations (CSO Events)

### Location (Waterways):

- A. Storm Number (If available at the time of Call out, or TBD and written in after event)
- B. All Clear Issued at: Date and Time (Call Systems Dispatcher at get official all clear)
- C. Start Time Date and Time (Must be within 24 hours of the all clear)
- D. Justification for delayed start if not within 24 hours of the all clear:

|                               |                              |           |
|-------------------------------|------------------------------|-----------|
| <b>Mechanical failure: No</b> | <b>Unsafe conditions: No</b> |           |
| Fog: No                       | Limited Visibility: No       |           |
| Ice: No                       | Lightning: No                | Other: No |
| Equipment icing: No           | High Flow: No                |           |
| High Wind: No                 | Darkness: No                 |           |

### E. Additional Comments:

Est. Amt. of Debris from Special Operations (Cubic Yards): 0.00  
(Note: one garbage bag = 50 gallons = 6.0 cubic feet = 0.25 cubic yards)

## Description and Possible Source

### Debris Type

|                   |                     |                      |
|-------------------|---------------------|----------------------|
| Cans: No          | Logs: No            | Clothing/Apparel: No |
| Glass Bottles: No | Wood: No            | Sporting Goods: No   |
| Tree: No          | Milk Crate: No      | Rubber Material: No  |
| Styrofoam: No     | Condoms: No         | Food: No             |
| Plastic: No       | Sanitary Napkin: No | Fish: No             |
| Cardboard: No     | Paper: No           |                      |
| Other 1:          | Other 5:            |                      |
| Other 2:          | Other 6:            |                      |
| Other 3:          | Other 7:            |                      |
| Other 4:          | Other 8:            |                      |

# Floatable Log FL2024-1025

Pilot: vonheimburgk@mwr.org Date: 3/11/2024

Boat: Work Boat (WB1)

# of Pilots: 1

# of Hoisters: 0

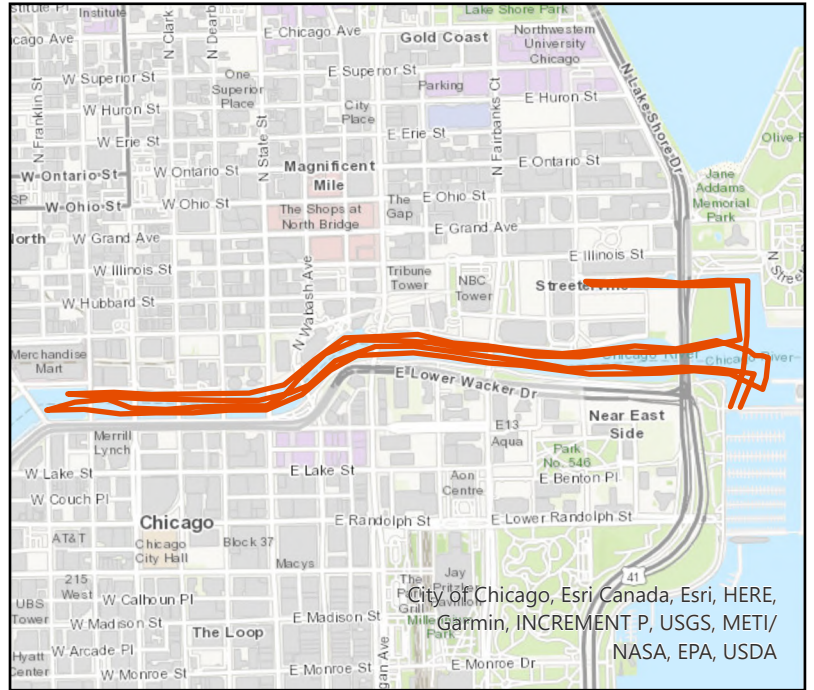
# of MLAS: 1

## Routine Operations

Location (Waterways):

- No Zone 1: North Branch and North Shore Channel, Kinzie Street to Main Street
- Yes Zone 2: Chicago River and South Branch of the Chicago River, CRCW to Amtrak
- No Zone 3: South Branch Chicago River and South Fork of the SBCR, Amtrak to RAPS
- No Zone 4: Chicago Sanitary & Ship Canal, Damen Avenue to Cal-Sag Junction
- No Zone 5: Cal-Sag Channel and Little Calumet River, Bishop Ford to Cal-Sag Junction
- No Other Zone:

1.5 Est. Amt. of Debris from Routine Operations (Cubic Yards)  
(Note: one garbage bag = 50 gallons = 6.0 cubic feet = 0.25 cubic yards)



## Special Operations (CSO Events)

Location (Waterways):

- A. Storm Number (If available at the time of Call out, or TBD and written in after event)
- B. All Clear Issued at: Date and Time (Call Systems Dispatcher at get official all clear)
- C. Start Time Date and Time (Must be within 24 hours of the all clear)
- D. Justification for delayed start if not within 24 hours of the all clear:

|                               |                              |           |
|-------------------------------|------------------------------|-----------|
| <b>Mechanical failure:</b> No | <b>Unsafe conditions:</b> No |           |
| Fog: No                       | Limited Visibility: No       |           |
| Ice: No                       | Lightning: No                | Other: No |
| Equipment icing: No           | High Flow: No                |           |
| High Wind: No                 | Darkness: No                 |           |

E. Additional Comments:

Est. Amt. of Debris from Special Operations (Cubic Yards): 0.00  
(Note: one garbage bag = 50 gallons = 6.0 cubic feet = 0.25 cubic yards)

## Description and Possible Source

Debris Type

|                    |                     |                      |
|--------------------|---------------------|----------------------|
| Cans: Yes          | Logs: No            | Clothing/Apparel: No |
| Glass Bottles: Yes | Wood: No            | Sporting Goods: Yes  |
| Tree: Yes          | Milk Crate: Yes     | Rubber Material: Yes |
| Styrofoam: Yes     | Condoms: Yes        | Food: Yes            |
| Plastic: Yes       | Sanitary Napkin: No | Fish: No             |
| Cardboard: No      | Paper: Yes          |                      |
| Other 1:           | Other 5:            |                      |
| Other 2:           | Other 6:            |                      |
| Other 3:           | Other 7:            |                      |
| Other 4:           | Other 8:            |                      |

# Floatable Log FL2024-1028

Pilot: vonheimburgk@mwrdr.org Date: 3/12/2024

Boat: Work Boat (WB1)

# of Pilots: 1

# of Hoisters: 0

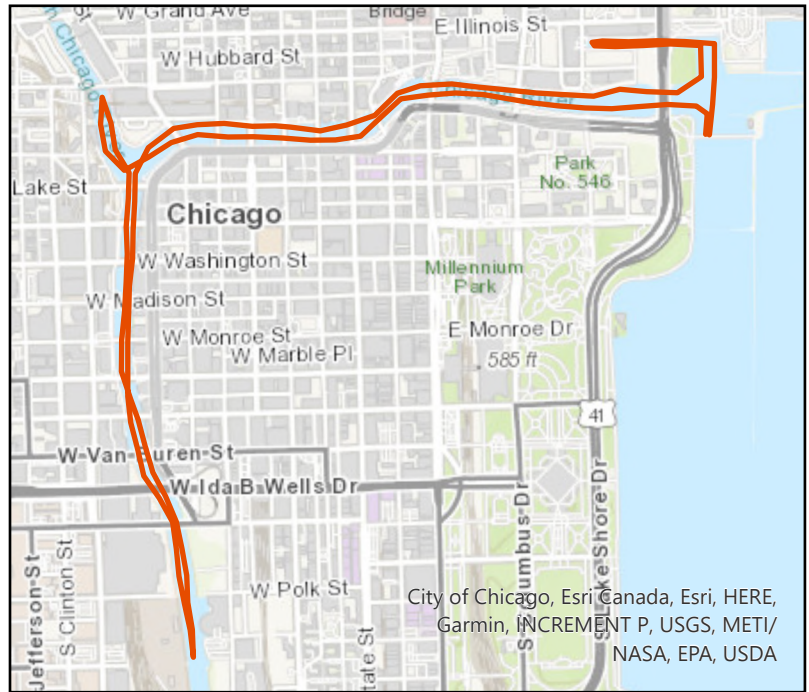
# of MLAS: 1

## Routine Operations

Location (Waterways):

- No Zone 1: North Branch and North Shore Channel, Kinzie Street to Main Street
- Yes Zone 2: Chicago River and South Branch of the Chicago River, CRCW to Amtrak
- No Zone 3: South Branch Chicago River and South Fork of the SBCR, Amtrak to RAPS
- No Zone 4: Chicago Sanitary & Ship Canal, Damen Avenue to Cal-Sag Junction
- No Zone 5: Cal-Sag Channel and Little Calumet River, Bishop Ford to Cal-Sag Junction
- No Other Zone:

0.7 Est. Amt. of Debris from Routine Operations (Cubic Yards)  
(Note: one garbage bag = 50 gallons = 6.0 cubic feet = 0.25 cubic yards)



## Special Operations (CSO Events)

Location (Waterways):

- A. Storm Number (If available at the time of Call out, or TBD and written in after event)
- B. All Clear Issued at: Date and Time (Call Systems Dispatcher at get official all clear)
- C. Start Time Date and Time (Must be within 24 hours of the all clear)
- D. Justification for delayed start if not within 24 hours of the all clear:

|                               |                              |           |
|-------------------------------|------------------------------|-----------|
| <b>Mechanical failure: No</b> | <b>Unsafe conditions: No</b> |           |
| Fog: No                       | Limited Visibility: No       |           |
| Ice: No                       | Lightning: No                | Other: No |
| Equipment icing: No           | High Flow: No                |           |
| High Wind: No                 | Darkness: No                 |           |

E. Additional Comments:

Est. Amt. of Debris from Special Operations (Cubic Yards): 0.00  
(Note: one garbage bag = 50 gallons = 6.0 cubic feet = 0.25 cubic yards)

## Description and Possible Source

Debris Type

|                    |                      |                      |
|--------------------|----------------------|----------------------|
| Cans: Yes          | Logs: No             | Clothing/Apparel: No |
| Glass Bottles: Yes | Wood: No             | Sporting Goods: Yes  |
| Tree: Yes          | Milk Crate: Yes      | Rubber Material: Yes |
| Styrofoam: Yes     | Condoms: Yes         | Food: Yes            |
| Plastic: Yes       | Sanitary Napkin: Yes | Fish: No             |
| Cardboard: No      | Paper: Yes           |                      |
| Other 1:           | Other 5:             |                      |
| Other 2:           | Other 6:             |                      |
| Other 3:           | Other 7:             |                      |
| Other 4:           | Other 8:             |                      |

# Floatable Log FL2024-1027

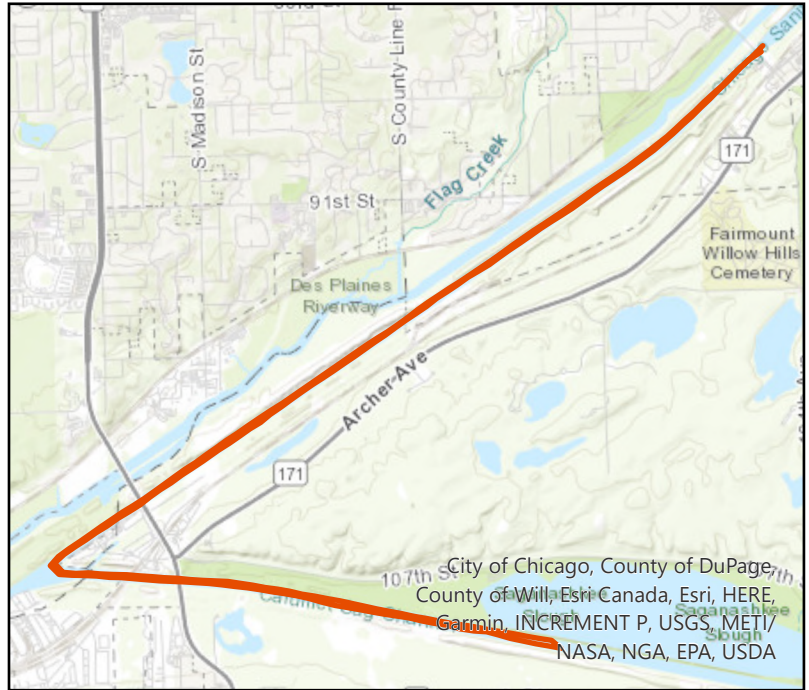
Pilot: camposm@mwrd      Date: 3/12/2024  
Boat: Debris Boat 1 (DB1)      # of Pilots: 1  
# of Hoisters: 1      # of MLAS: 2

## Routine Operations

### Location (Waterways):

- No Zone 1: North Branch and North Shore Channel, Kinzie Street to Main Street
- No Zone 2: Chicago River and South Branch of the Chicago River, CRCW to Amtrak
- No Zone 3: South Branch Chicago River and South Fork of the SBCR, Amtrak to RAPS
- Yes Zone 4: Chicago Sanitary & Ship Canal, Damen Avenue to Cal-Sag Junction
- Yes Zone 5: Cal-Sag Channel and Little Calumet River, Bishop Ford to Cal-Sag Junction
- No Other Zone:

0.0 Est. Amt. of Debris from Routine Operations (Cubic Yards)  
(Note: one garbage bag = 50 gallons = 6.0 cubic feet = 0.25 cubic yards)



## Special Operations (CSO Events)

### Location (Waterways):

- A. Storm Number (If available at the time of Call out, or TBD and written in after event)
- B. All Clear Issued at: Date and Time (Call Systems Dispatcher at get official all clear)
- C. Start Time Date and Time (Must be within 24 hours of the all clear)
- D. Justification for delayed start if not within 24 hours of the all clear:

|                               |                              |           |
|-------------------------------|------------------------------|-----------|
| <b>Mechanical failure:</b> No | <b>Unsafe conditions:</b> No |           |
| Fog: No                       | Limited Visibility: No       |           |
| Ice: No                       | Lightning: No                | Other: No |
| Equipment icing: No           | High Flow: No                |           |
| High Wind: No                 | Darkness: No                 |           |

### E. Additional Comments:

Est. Amt. of Debris from Special Operations (Cubic Yards): 0.00  
(Note: one garbage bag = 50 gallons = 6.0 cubic feet = 0.25 cubic yards)

## Description and Possible Source

### Debris Type

|                   |                     |                      |
|-------------------|---------------------|----------------------|
| Cans: No          | Logs: No            | Clothing/Apparel: No |
| Glass Bottles: No | Wood: No            | Sporting Goods: No   |
| Tree: No          | Milk Crate: No      | Rubber Material: No  |
| Styrofoam: No     | Condoms: No         | Food: No             |
| Plastic: No       | Sanitary Napkin: No | Fish: No             |
| Cardboard: No     | Paper: No           |                      |
| Other 1:          | Other 5:            |                      |
| Other 2:          | Other 6:            |                      |
| Other 3:          | Other 7:            |                      |
| Other 4:          | Other 8:            |                      |

# Floatable Log FL2024-1030

Pilot: vonheimburgk@mwrdr.org Date: 3/13/2024

Boat: Work Boat (WB1)

# of Pilots: 1

# of Hoisters: 0

# of MLAS: 1

## Routine Operations

Location (Waterways):

Yes Zone 1: North Branch and North Shore Channel, Kinzie Street to Main Street

Yes Zone 2: Chicago River and South Branch of the Chicago River, CRCW to Amtrak

No Zone 3: South Branch Chicago River and South Fork of the SBCR, Amtrak to RAPS

No Zone 4: Chicago Sanitary & Ship Canal, Damen Avenue to Cal-Sag Junction

No Zone 5: Cal-Sag Channel and Little Calumet River, Bishop Ford to Cal-Sag Junction

No Other Zone:

0.5 Est. Amt. of Debris from Routine Operations (Cubic Yards)

(Note: one garbage bag = 50 gallons = 6.0 cubic feet = 0.25 cubic yards)



## Special Operations (CSO Events)

Location (Waterways):

A. Storm Number (If available at the time of Call out, or TBD and written in after event)

B. All Clear Issued at: Date and Time (Call Systems Dispatcher at get official all clear)

C. Start Time Date and Time (Must be within 24 hours of the all clear)

D. Justification for delayed start if not within 24 hours of the all clear:

**Mechanical failure: No**

**Unsafe conditions: No**

Fog: No

Limited Visibility: No

Ice: No

Lightning: No

Other: No

Equipment icing: No

High Flow: No

High Wind: No

Darkness: No

E. Additional Comments:

Est. Amt. of Debris from Special Operations (Cubic Yards): 0.00

(Note: one garbage bag = 50 gallons = 6.0 cubic feet = 0.25 cubic yards)

## Description and Possible Source

Debris Type

Cans: Yes  
Glass Bottles: Yes  
Tree: Yes  
Styrofoam: Yes  
Plastic: Yes  
Cardboard: Yes

Logs: Yes  
Wood: No  
Milk Crate: Yes  
Condoms: Yes  
Sanitary Napkin: Yes  
Paper: Yes

Clothing/Apparel: No  
Sporting Goods: Yes  
Rubber Material: Yes  
Food: Yes  
Fish: No

Other 1: Other 5:  
Other 2: Other 6:  
Other 3: Other 7:  
Other 4: Other 8:

# Floatable Log FL2024-1029

Pilot: camposm@mwrd      Date: 3/13/2024  
Boat: Debris Boat 1 (DB1)      # of Pilots: 1  
# of Hoisters: 1      # of MLAS: 2

## Routine Operations

### Location (Waterways):

- No Zone 1: North Branch and North Shore Channel, Kinzie Street to Main Street
- No Zone 2: Chicago River and South Branch of the Chicago River, CRCW to Amtrak
- No Zone 3: South Branch Chicago River and South Fork of the SBCR, Amtrak to RAPS
- Yes Zone 4: Chicago Sanitary & Ship Canal, Damen Avenue to Cal-Sag Junction
- No Zone 5: Cal-Sag Channel and Little Calumet River, Bishop Ford to Cal-Sag Junction
- No Other Zone:

13. Est. Amt. of Debris from Routine Operations (Cubic Yards)  
(Note: one garbage bag = 50 gallons = 6.0 cubic feet = 0.25 cubic yards)



## Special Operations (CSO Events)

### Location (Waterways):

- A. Storm Number (If available at the time of Call out, or TBD and written in after event)
- B. All Clear Issued at: Date and Time (Call Systems Dispatcher at get official all clear)
- C. Start Time Date and Time (Must be within 24 hours of the all clear)
- D. Justification for delayed start if not within 24 hours of the all clear:

|                               |                              |           |
|-------------------------------|------------------------------|-----------|
| <b>Mechanical failure: No</b> | <b>Unsafe conditions: No</b> |           |
| Fog: No                       | Limited Visibility: No       |           |
| Ice: No                       | Lightning: No                | Other: No |
| Equipment icing: No           | High Flow: No                |           |
| High Wind: No                 | Darkness: No                 |           |

### E. Additional Comments:

Est. Amt. of Debris from Special Operations (Cubic Yards): 0.00  
(Note: one garbage bag = 50 gallons = 6.0 cubic feet = 0.25 cubic yards)

## Description and Possible Source

### Debris Type

|                   |                     |                      |
|-------------------|---------------------|----------------------|
| Cans: No          | Logs: Yes           | Clothing/Apparel: No |
| Glass Bottles: No | Wood: No            | Sporting Goods: No   |
| Tree: No          | Milk Crate: No      | Rubber Material: No  |
| Styrofoam: No     | Condoms: No         | Food: No             |
| Plastic: No       | Sanitary Napkin: No | Fish: No             |
| Cardboard: No     | Paper: No           |                      |
| Other 1:          | Other 5:            |                      |
| Other 2:          | Other 6:            |                      |
| Other 3:          | Other 7:            |                      |
| Other 4:          | Other 8:            |                      |

# Floatable Log FL2024-1031

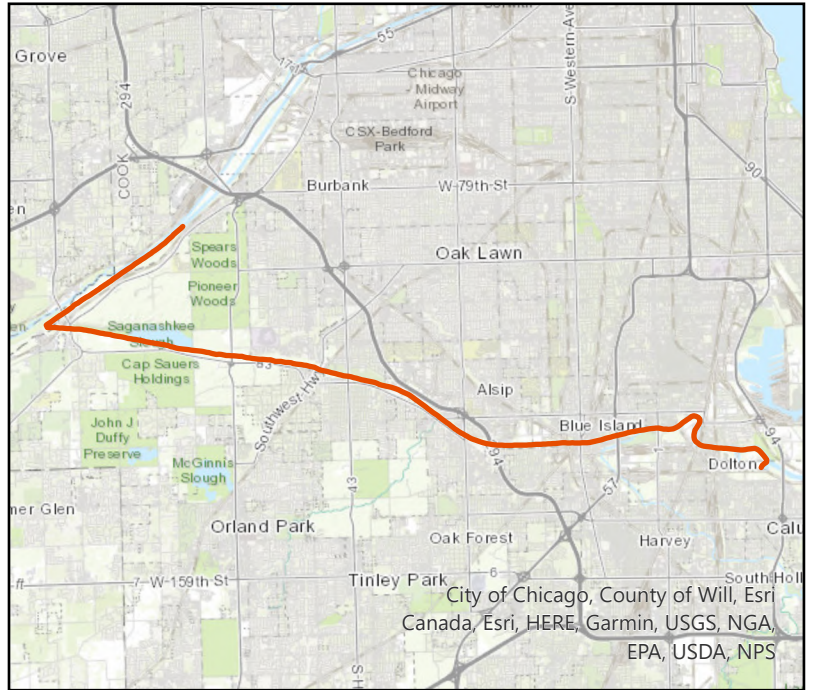
Pilot: camposm@mwrd      Date: 3/15/2024  
Boat: Debris Boat 1 (DB1)      # of Pilots: 1  
# of Hoisters: 1      # of MLAS: 2

## Routine Operations

### Location (Waterways):

- No Zone 1: North Branch and North Shore Channel, Kinzie Street to Main Street
- No Zone 2: Chicago River and South Branch of the Chicago River, CRCW to Amtrak
- No Zone 3: South Branch Chicago River and South Fork of the SBCR, Amtrak to RAPS
- Yes Zone 4: Chicago Sanitary & Ship Canal, Damen Avenue to Cal-Sag Junction
- Yes Zone 5: Cal-Sag Channel and Little Calumet River, Bishop Ford to Cal-Sag Junction
- No Other Zone:

20. Est. Amt. of Debris from Routine Operations (Cubic Yards)  
(Note: one garbage bag = 50 gallons = 6.0 cubic feet = 0.25 cubic yards)



## Special Operations (CSO Events)

### Location (Waterways):

- A. Storm Number (If available at the time of Call out, or TBD and written in after event)
- B. All Clear Issued at: Date and Time (Call Systems Dispatcher at get official all clear)
- C. Start Time Date and Time (Must be within 24 hours of the all clear)
- D. Justification for delayed start if not within 24 hours of the all clear:

|                               |                              |           |
|-------------------------------|------------------------------|-----------|
| <b>Mechanical failure:</b> No | <b>Unsafe conditions:</b> No |           |
| Fog: No                       | Limited Visibility: No       |           |
| Ice: No                       | Lightning: No                | Other: No |
| Equipment icing: No           | High Flow: No                |           |
| High Wind: No                 | Darkness: No                 |           |

### E. Additional Comments:

Est. Amt. of Debris from Special Operations (Cubic Yards): 0.00  
(Note: one garbage bag = 50 gallons = 6.0 cubic feet = 0.25 cubic yards)

## Description and Possible Source

### Debris Type

|                   |                     |                      |
|-------------------|---------------------|----------------------|
| Cans: No          | Logs: Yes           | Clothing/Apparel: No |
| Glass Bottles: No | Wood: No            | Sporting Goods: No   |
| Tree: No          | Milk Crate: No      | Rubber Material: No  |
| Styrofoam: No     | Condoms: No         | Food: No             |
| Plastic: No       | Sanitary Napkin: No | Fish: No             |
| Cardboard: No     | Paper: No           |                      |
| Other 1:          | Other 5:            |                      |
| Other 2:          | Other 6:            |                      |
| Other 3:          | Other 7:            |                      |
| Other 4:          | Other 8:            |                      |

# Floatable Log FL2024-1032

Pilot: vonheimburgk@mwr.org Date: 3/28/2024

Boat: Skimmer Boat 1 (SB1) # of Pilots: 1

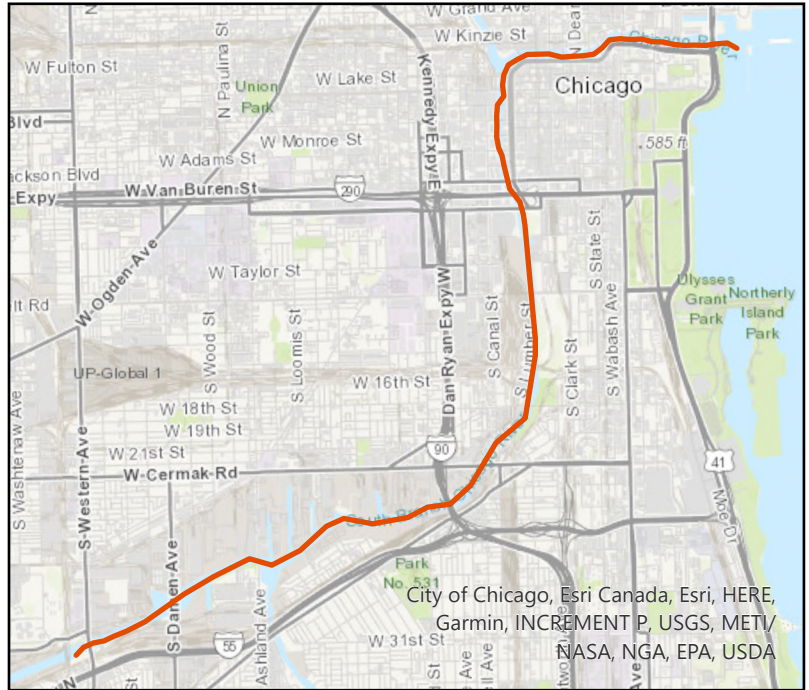
# of Hoisters: 0 # of MLAS: 1

## Routine Operations

Location (Waterways):

- No Zone 1: North Branch and North Shore Channel, Kinzie Street to Main Street
- Yes Zone 2: Chicago River and South Branch of the Chicago River, CRCW to Amtrak
- Yes Zone 3: South Branch Chicago River and South Fork of the SBCR, Amtrak to RAPS
- Yes Zone 4: Chicago Sanitary & Ship Canal, Damen Avenue to Cal-Sag Junction
- No Zone 5: Cal-Sag Channel and Little Calumet River, Bishop Ford to Cal-Sag Junction
- No Other Zone:

1.0 Est. Amt. of Debris from Routine Operations (Cubic Yards)  
 (Note: one garbage bag = 50 gallons = 6.0 cubic feet = 0.25 cubic yards)



## Special Operations (CSO Events)

Location (Waterways):

- A. Storm Number (If available at the time of Call out, or TBD and written in after event)
- B. All Clear Issued at: Date and Time (Call Systems Dispatcher at get official all clear)
- C. Start Time Date and Time (Must be within 24 hours of the all clear)
- D. Justification for delayed start if not within 24 hours of the all clear:

|                               |                              |           |
|-------------------------------|------------------------------|-----------|
| <b>Mechanical failure: No</b> | <b>Unsafe conditions: No</b> |           |
| Fog: No                       | Limited Visibility: No       |           |
| Ice: No                       | Lightning: No                | Other: No |
| Equipment icing: No           | High Flow: No                |           |
| High Wind: No                 | Darkness: No                 |           |

E. Additional Comments:

Est. Amt. of Debris from Special Operations (Cubic Yards): 0.00  
 (Note: one garbage bag = 50 gallons = 6.0 cubic feet = 0.25 cubic yards)

## Description and Possible Source

Debris Type

|                   |                     |                      |
|-------------------|---------------------|----------------------|
| Cans: No          | Logs: No            | Clothing/Apparel: No |
| Glass Bottles: No | Wood: No            | Sporting Goods: No   |
| Tree: No          | Milk Crate: No      | Rubber Material: No  |
| Styrofoam: Yes    | Condoms: No         | Food: No             |
| Plastic: No       | Sanitary Napkin: No | Fish: No             |
| Cardboard: No     | Paper: No           |                      |
| Other 1:          | Other 5:            |                      |
| Other 2:          | Other 6:            |                      |
| Other 3:          | Other 7:            |                      |
| Other 4:          | Other 8:            |                      |



# Floatable Log FL2024-1033

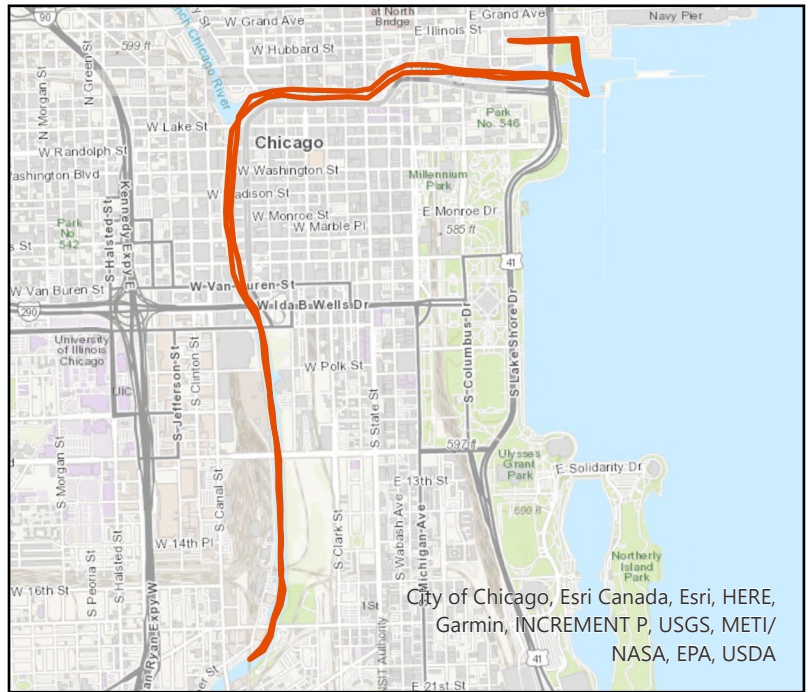
Pilot: johnson3 Date: 4/1/2024  
Boat: Work Boat (WB1) # of Pilots: 1  
# of Hoisters: 0 # of MLAS: 1

## Routine Operations

### Location (Waterways):

- No Zone 1: North Branch and North Shore Channel, Kinzie Street to Main Street
- Yes Zone 2: Chicago River and South Branch of the Chicago River, CRCW to Amtrak
- No Zone 3: South Branch Chicago River and South Fork of the SBCR, Amtrak to RAPS
- No Zone 4: Chicago Sanitary & Ship Canal, Damen Avenue to Cal-Sag Junction
- No Zone 5: Cal-Sag Channel and Little Calumet River, Bishop Ford to Cal-Sag Junction
- No Other Zone:

0.1 Est. Amt. of Debris from Routine Operations (Cubic Yards)  
(Note: one garbage bag = 50 gallons = 6.0 cubic feet = 0.25 cubic yards)



## Special Operations (CSO Events)

### Location (Waterways):

- A. Storm Number (If available at the time of Call out, or TBD and written in after event)
- B. All Clear Issued at: Date and Time (Call Systems Dispatcher at get official all clear)
- C. Start Time Date and Time (Must be within 24 hours of the all clear)
- D. Justification for delayed start if not within 24 hours of the all clear:

|                               |                              |           |
|-------------------------------|------------------------------|-----------|
| <b>Mechanical failure:</b> No | <b>Unsafe conditions:</b> No |           |
| Fog: No                       | Limited Visibility: No       |           |
| Ice: No                       | Lightning: No                | Other: No |
| Equipment icing: No           | High Flow: No                |           |
| High Wind: No                 | Darkness: No                 |           |

### E. Additional Comments:

Est. Amt. of Debris from Special Operations (Cubic Yards): 0.00  
(Note: one garbage bag = 50 gallons = 6.0 cubic feet = 0.25 cubic yards)

## Description and Possible Source

### Debris Type

|                   |                     |                      |
|-------------------|---------------------|----------------------|
| Cans: No          | Logs: No            | Clothing/Apparel: No |
| Glass Bottles: No | Wood: No            | Sporting Goods: No   |
| Tree: No          | Milk Crate: No      | Rubber Material: No  |
| Styrofoam: Yes    | Condoms: No         | Food: No             |
| Plastic: No       | Sanitary Napkin: No | Fish: No             |
| Cardboard: No     | Paper: No           |                      |
| Other 1:          | Other 5:            |                      |
| Other 2:          | Other 6:            |                      |
| Other 3:          | Other 7:            |                      |
| Other 4:          | Other 8:            |                      |

# Floatable Log FL2024-1034

Pilot: vonheimburgk@mwrdd.org Date: 4/8/2024

Boat: Work Boat (WB1)

# of Pilots: 2

# of Hoisters: 0

# of MLAS: 1

## Routine Operations

Location (Waterways):

Yes Zone 1: North Branch and North Shore Channel, Kinzie Street to Main Street

Yes Zone 2: Chicago River and South Branch of the Chicago River, CRCW to Amtrak

No Zone 3: South Branch Chicago River and South Fork of the SBCR, Amtrak to RAPS

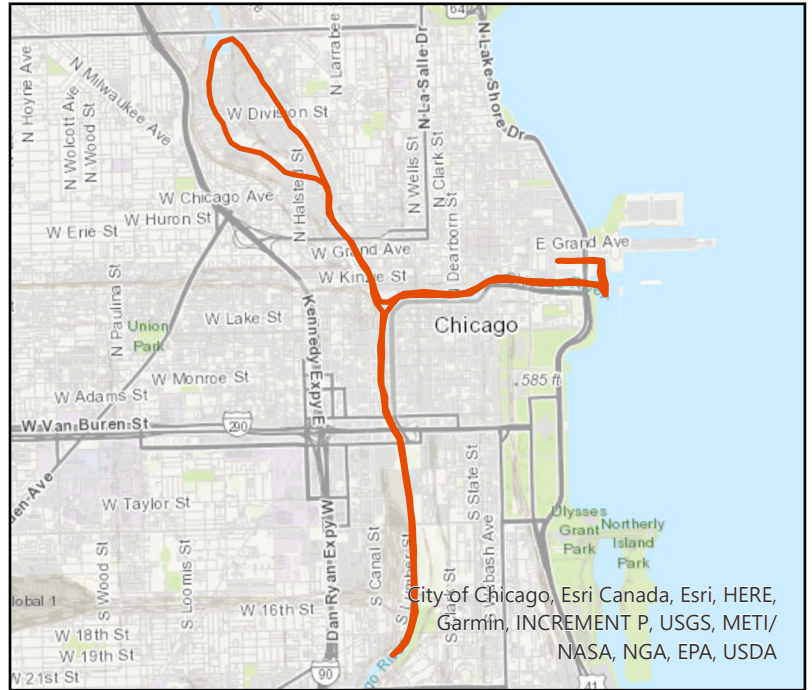
No Zone 4: Chicago Sanitary & Ship Canal, Damen Avenue to Cal-Sag Junction

No Zone 5: Cal-Sag Channel and Little Calumet River, Bishop Ford to Cal-Sag Junction

No Other Zone:

0.5 Est. Amt. of Debris from Routine Operations (Cubic Yards)

(Note: one garbage bag = 50 gallons = 6.0 cubic feet = 0.25 cubic yards)



## Special Operations (CSO Events)

Location (Waterways):

A. Storm Number (If available at the time of Call out, or TBD and written in after event)

B. All Clear Issued at: Date and Time (Call Systems Dispatcher at get official all clear)

C. Start Time Date and Time (Must be within 24 hours of the all clear)

D. Justification for delayed start if not within 24 hours of the all clear:

**Mechanical failure: No**

**Unsafe conditions: No**

Fog: No

Limited Visibility: No

Ice: No

Lightning: No

Other: No

Equipment icing: No

High Flow: No

High Wind: No

Darkness: No

E. Additional Comments:

Est. Amt. of Debris from Special Operations (Cubic Yards): 0.00

(Note: one garbage bag = 50 gallons = 6.0 cubic feet = 0.25 cubic yards)

## Description and Possible Source

Debris Type

Cans: No

Logs: No

Clothing/Apparel: No

Glass Bottles: No

Wood: No

Sporting Goods: No

Tree: No

Milk Crate: No

Rubber Material: No

Styrofoam: Yes

Condoms: No

Food: No

Plastic: Yes

Sanitary Napkin: No

Fish: No

Cardboard: No

Paper: No

Other 1:

Other 5:

Other 2:

Other 6:

Other 3:

Other 7:

Other 4:

Other 8:

# Floatable Log FL2024-1035

Pilot: johnsonr3                      Date: 4/9/2024  
 Boat: Work Boat (WB1)                # of Pilots: 1  
 # of Hoisters: 0                         # of MLAS: 1

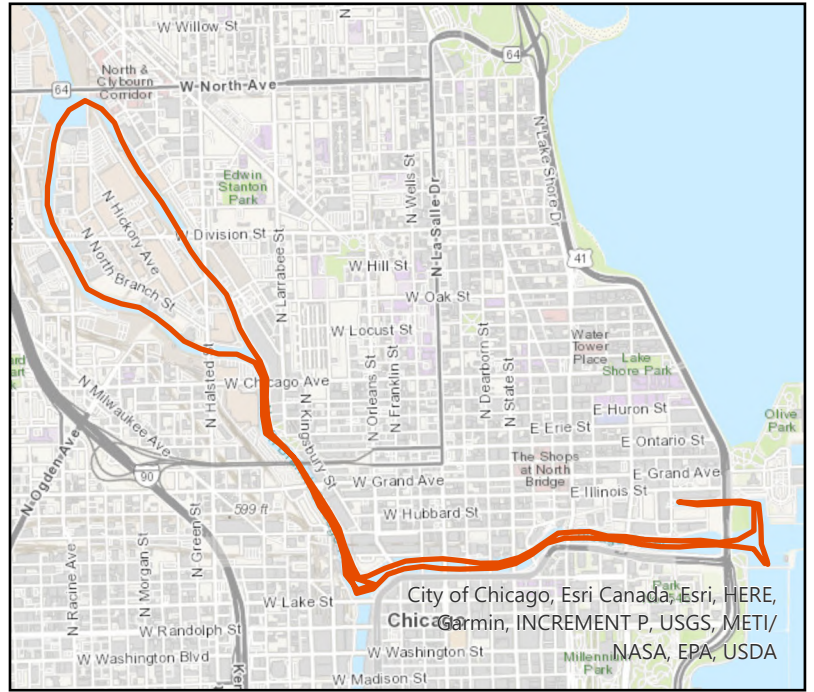
## Routine Operations

---

### Location (Waterways):

- Yes Zone 1: North Branch and North Shore Channel, Kinzie Street to Main Street
- Yes Zone 2: Chicago River and South Branch of the Chicago River, CRCW to Amtrak
- No Zone 3: South Branch Chicago River and South Fork of the SBCR, Amtrak to RAPS
- No Zone 4: Chicago Sanitary & Ship Canal, Damen Avenue to Cal-Sag Junction
- No Zone 5: Cal-Sag Channel and Little Calumet River, Bishop Ford to Cal-Sag Junction
- No Other Zone:

3.0 Est. Amt. of Debris from Routine Operations (Cubic Yards)  
 (Note: one garbage bag = 50 gallons = 6.0 cubic feet = 0.25 cubic yards)



## Special Operations (CSO Events)

---

### Location (Waterways):

- A. Storm Number                      (If available at the time of Call out, or TBD and written in after event)
- B. All Clear Issued at:                Date and Time (Call Systems Dispatcher at get official all clear)
- C. Start Time                             Date and Time (Must be within 24 hours of the all clear)
- D. Justification for delayed start if not within 24 hours of the all clear:

|                               |                              |           |
|-------------------------------|------------------------------|-----------|
| <b>Mechanical failure:</b> No | <b>Unsafe conditions:</b> No |           |
| Fog: No                       | Limited Visibility: No       |           |
| Ice: No                       | Lightning: No                | Other: No |
| Equipment icing: No           | High Flow: No                |           |
| High Wind: No                 | Darkness: No                 |           |

### E. Additional Comments:

Est. Amt. of Debris from Special Operations (Cubic Yards): 0.00  
 (Note: one garbage bag = 50 gallons = 6.0 cubic feet = 0.25 cubic yards)

## Description and Possible Source

---

### Debris Type

|                    |                     |                      |
|--------------------|---------------------|----------------------|
| Cans: Yes          | Logs: Yes           | Clothing/Apparel: No |
| Glass Bottles: Yes | Wood: Yes           | Sporting Goods: Yes  |
| Tree: Yes          | Milk Crate: No      | Rubber Material: No  |
| Styrofoam: Yes     | Condoms: No         | Food: Yes            |
| Plastic: Yes       | Sanitary Napkin: No | Fish: No             |
| Cardboard: No      | Paper: Yes          |                      |
| Other 1:           | Other 5:            |                      |
| Other 2:           | Other 6:            |                      |
| Other 3:           | Other 7:            |                      |
| Other 4:           | Other 8:            |                      |

# Floatable Log FL2024-1036

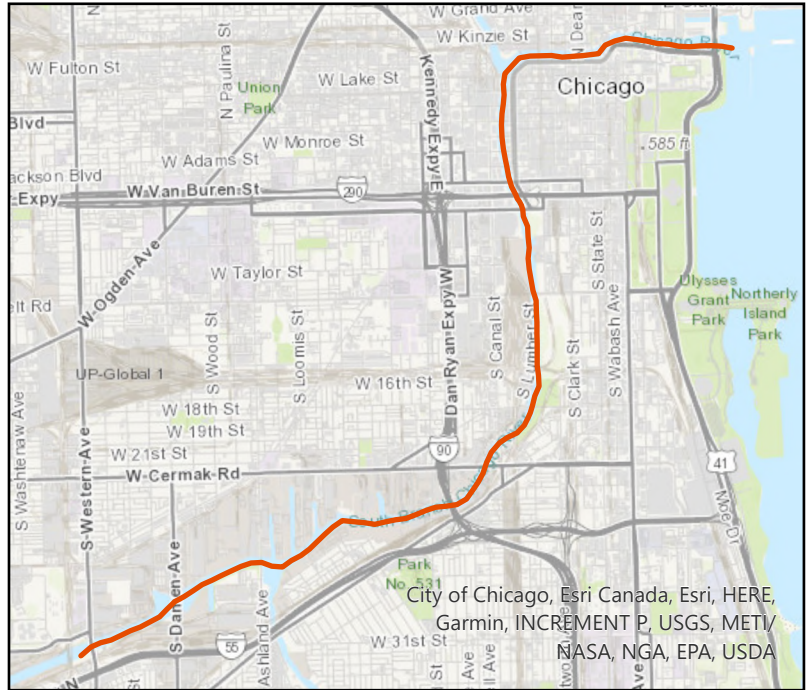
Pilot: vonheimburgk@mwrdd.org Date: 4/9/2024  
 Boat: Skimmer Boat 2 (SB2) # of Pilots: 1  
 # of Hoisters: 0 # of MLAS: 1

## Routine Operations

Location (Waterways):

- No Zone 1: North Branch and North Shore Channel, Kinzie Street to Main Street
- Yes Zone 2: Chicago River and South Branch of the Chicago River, CRCW to Amtrak
- Yes Zone 3: South Branch Chicago River and South Fork of the SBCR, Amtrak to RAPS
- Yes Zone 4: Chicago Sanitary & Ship Canal, Damen Avenue to Cal-Sag Junction
- No Zone 5: Cal-Sag Channel and Little Calumet River, Bishop Ford to Cal-Sag Junction
- No Other Zone:

1.2 Est. Amt. of Debris from Routine Operations (Cubic Yards)  
 (Note: one garbage bag = 50 gallons = 6.0 cubic feet = 0.25 cubic yards)



## Special Operations (CSO Events)

Location (Waterways):

- A. Storm Number (If available at the time of Call out, or TBD and written in after event)
- B. All Clear Issued at: Date and Time (Call Systems Dispatcher at get official all clear)
- C. Start Time Date and Time (Must be within 24 hours of the all clear)
- D. Justification for delayed start if not within 24 hours of the all clear:

|                               |                              |           |
|-------------------------------|------------------------------|-----------|
| <b>Mechanical failure: No</b> | <b>Unsafe conditions: No</b> |           |
| Fog: No                       | Limited Visibility: No       |           |
| Ice: No                       | Lightning: No                | Other: No |
| Equipment icing: No           | High Flow: No                |           |
| High Wind: No                 | Darkness: No                 |           |

E. Additional Comments:

Est. Amt. of Debris from Special Operations (Cubic Yards): 0.00  
 (Note: one garbage bag = 50 gallons = 6.0 cubic feet = 0.25 cubic yards)

## Description and Possible Source

Debris Type

|                    |                      |                      |
|--------------------|----------------------|----------------------|
| Cans: Yes          | Logs: No             | Clothing/Apparel: No |
| Glass Bottles: Yes | Wood: No             | Sporting Goods: No   |
| Tree: Yes          | Milk Crate: No       | Rubber Material: Yes |
| Styrofoam: Yes     | Condoms: Yes         | Food: Yes            |
| Plastic: Yes       | Sanitary Napkin: Yes | Fish: No             |
| Cardboard: No      | Paper: Yes           |                      |
| Other 1:           | Other 5:             |                      |
| Other 2:           | Other 6:             |                      |
| Other 3:           | Other 7:             |                      |
| Other 4:           | Other 8:             |                      |

# Floatable Log FL2024-1037

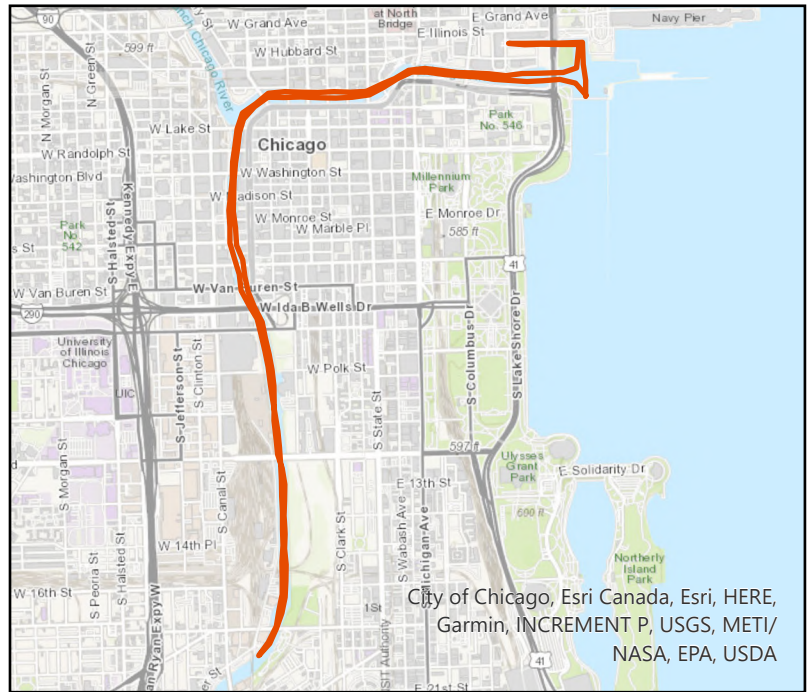
Pilot: johnson3 Date: 4/10/2024  
Boat: Work Boat (WB1) # of Pilots: 1  
# of Hoisters: 0 # of MLAS: 1

## Routine Operations

### Location (Waterways):

- No Zone 1: North Branch and North Shore Channel, Kinzie Street to Main Street
- Yes Zone 2: Chicago River and South Branch of the Chicago River, CRCW to Amtrak
- No Zone 3: South Branch Chicago River and South Fork of the SBCR, Amtrak to RAPS
- No Zone 4: Chicago Sanitary & Ship Canal, Damen Avenue to Cal-Sag Junction
- No Zone 5: Cal-Sag Channel and Little Calumet River, Bishop Ford to Cal-Sag Junction
- No Other Zone:

1.5 Est. Amt. of Debris from Routine Operations (Cubic Yards)  
(Note: one garbage bag = 50 gallons = 6.0 cubic feet = 0.25 cubic yards)



## Special Operations (CSO Events)

### Location (Waterways):

- A. Storm Number (If available at the time of Call out, or TBD and written in after event)
- B. All Clear Issued at: Date and Time (Call Systems Dispatcher at get official all clear)
- C. Start Time Date and Time (Must be within 24 hours of the all clear)
- D. Justification for delayed start if not within 24 hours of the all clear:

|                               |                              |           |
|-------------------------------|------------------------------|-----------|
| <b>Mechanical failure: No</b> | <b>Unsafe conditions: No</b> |           |
| Fog: No                       | Limited Visibility: No       |           |
| Ice: No                       | Lightning: No                | Other: No |
| Equipment icing: No           | High Flow: No                |           |
| High Wind: No                 | Darkness: No                 |           |

### E. Additional Comments:

Est. Amt. of Debris from Special Operations (Cubic Yards): 0.00  
(Note: one garbage bag = 50 gallons = 6.0 cubic feet = 0.25 cubic yards)

## Description and Possible Source

### Debris Type

|                    |                     |                      |
|--------------------|---------------------|----------------------|
| Cans: Yes          | Logs: No            | Clothing/Apparel: No |
| Glass Bottles: Yes | Wood: Yes           | Sporting Goods: Yes  |
| Tree: Yes          | Milk Crate: Yes     | Rubber Material: No  |
| Styrofoam: No      | Condoms: No         | Food: Yes            |
| Plastic: Yes       | Sanitary Napkin: No | Fish: No             |
| Cardboard: No      | Paper: Yes          |                      |
| Other 1:           | Other 5:            |                      |
| Other 2:           | Other 6:            |                      |
| Other 3:           | Other 7:            |                      |
| Other 4:           | Other 8:            |                      |

# Floatable Log FL2024-1039

Pilot: vonheimburgk@mwr.org Date: 4/10/2024

Boat: Skimmer Boat 2 (SB2) # of Pilots: 1

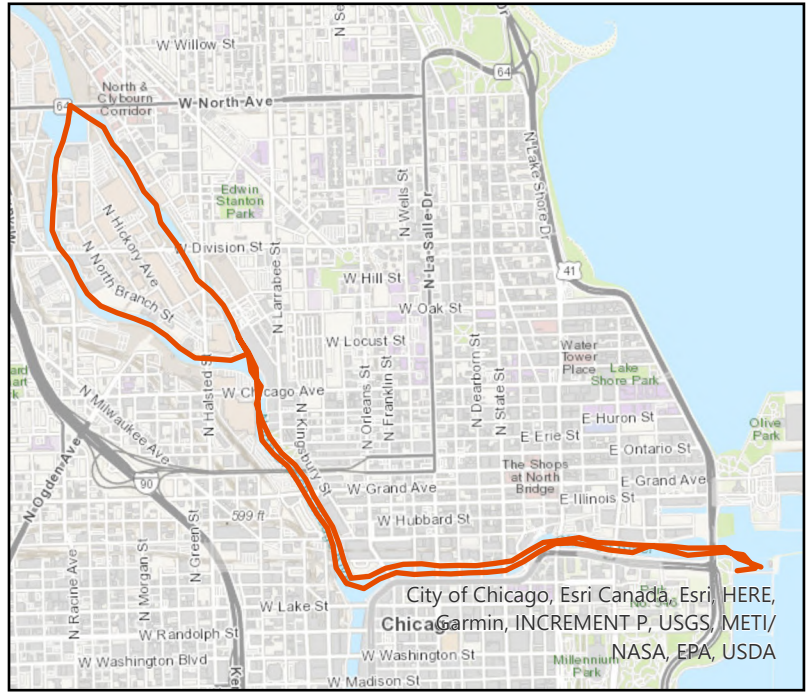
# of Hoisters: 0 # of MLAS: 0

## Routine Operations

Location (Waterways):

- Yes Zone 1: North Branch and North Shore Channel, Kinzie Street to Main Street
- Yes Zone 2: Chicago River and South Branch of the Chicago River, CRCW to Amtrak
- No Zone 3: South Branch Chicago River and South Fork of the SBCR, Amtrak to RAPS
- No Zone 4: Chicago Sanitary & Ship Canal, Damen Avenue to Cal-Sag Junction
- No Zone 5: Cal-Sag Channel and Little Calumet River, Bishop Ford to Cal-Sag Junction
- No Other Zone:

1.2 Est. Amt. of Debris from Routine Operations (Cubic Yards)  
 (Note: one garbage bag = 50 gallons = 6.0 cubic feet = 0.25 cubic yards)



## Special Operations (CSO Events)

Location (Waterways):

- A. Storm Number (If available at the time of Call out, or TBD and written in after event)
- B. All Clear Issued at: Date and Time (Call Systems Dispatcher at get official all clear)
- C. Start Time Date and Time (Must be within 24 hours of the all clear)
- D. Justification for delayed start if not within 24 hours of the all clear:

|                               |                              |           |
|-------------------------------|------------------------------|-----------|
| <b>Mechanical failure:</b> No | <b>Unsafe conditions:</b> No |           |
| Fog: No                       | Limited Visibility: No       |           |
| Ice: No                       | Lightning: No                | Other: No |
| Equipment icing: No           | High Flow: No                |           |
| High Wind: No                 | Darkness: No                 |           |

E. Additional Comments:

Est. Amt. of Debris from Special Operations (Cubic Yards): 0.00  
 (Note: one garbage bag = 50 gallons = 6.0 cubic feet = 0.25 cubic yards)

## Description and Possible Source

Debris Type

|                    |                      |                      |
|--------------------|----------------------|----------------------|
| Cans: Yes          | Logs: Yes            | Clothing/Apparel: No |
| Glass Bottles: Yes | Wood: No             | Sporting Goods: No   |
| Tree: Yes          | Milk Crate: No       | Rubber Material: Yes |
| Styrofoam: Yes     | Condoms: Yes         | Food: Yes            |
| Plastic: Yes       | Sanitary Napkin: Yes | Fish: No             |
| Cardboard: No      | Paper: Yes           |                      |
| Other 1:           | Other 5:             |                      |
| Other 2:           | Other 6:             |                      |
| Other 3:           | Other 7:             |                      |
| Other 4:           | Other 8:             |                      |

# Floatable Log FL2024-1040

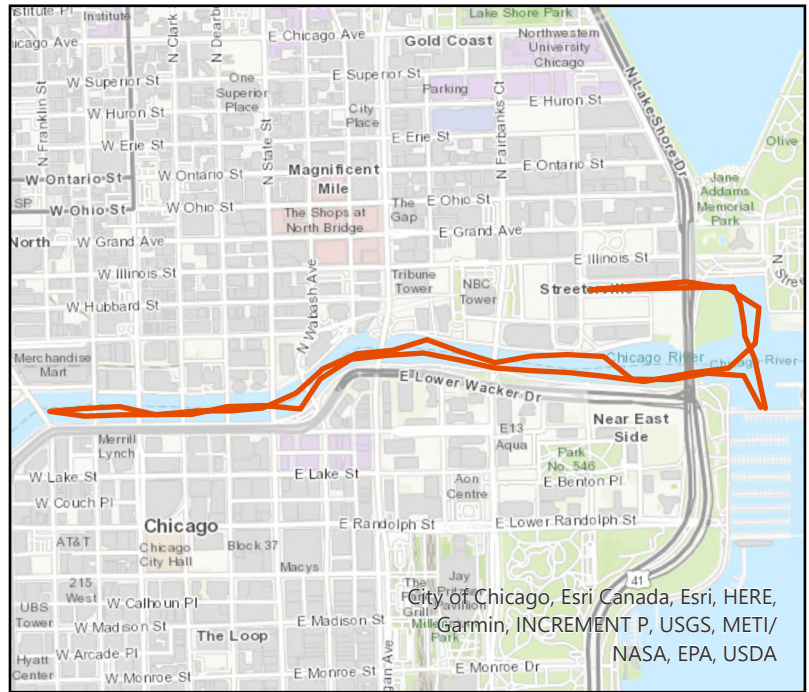
Pilot: vonheimburgk@mwrld.org Date: 4/11/2024  
 Boat: Skimmer Boat 2 (SB2) # of Pilots: 1  
 # of Hoisters: 0 # of MLAS: 1

## Routine Operations

### Location (Waterways):

- No Zone 1: North Branch and North Shore Channel, Kinzie Street to Main Street
- Yes Zone 2: Chicago River and South Branch of the Chicago River, CRCW to Amtrak
- No Zone 3: South Branch Chicago River and South Fork of the SBCR, Amtrak to RAPS
- No Zone 4: Chicago Sanitary & Ship Canal, Damen Avenue to Cal-Sag Junction
- No Zone 5: Cal-Sag Channel and Little Calumet River, Bishop Ford to Cal-Sag Junction
- No Other Zone:

0.2 Est. Amt. of Debris from Routine Operations (Cubic Yards)  
 (Note: one garbage bag = 50 gallons = 6.0 cubic feet = 0.25 cubic yards)



## Special Operations (CSO Events)

### Location (Waterways):

- A. Storm Number (If available at the time of Call out, or TBD and written in after event)
- B. All Clear Issued at: Date and Time (Call Systems Dispatcher at get official all clear)
- C. Start Time Date and Time (Must be within 24 hours of the all clear)
- D. Justification for delayed start if not within 24 hours of the all clear:

|                               |                              |           |
|-------------------------------|------------------------------|-----------|
| <b>Mechanical failure:</b> No | <b>Unsafe conditions:</b> No |           |
| Fog: No                       | Limited Visibility: No       |           |
| Ice: No                       | Lightning: No                | Other: No |
| Equipment icing: No           | High Flow: No                |           |
| High Wind: No                 | Darkness: No                 |           |

### E. Additional Comments:

Est. Amt. of Debris from Special Operations (Cubic Yards): 0.00  
 (Note: one garbage bag = 50 gallons = 6.0 cubic feet = 0.25 cubic yards)

## Description and Possible Source

### Debris Type

|                   |                     |                      |
|-------------------|---------------------|----------------------|
| Cans: Yes         | Logs: No            | Clothing/Apparel: No |
| Glass Bottles: No | Wood: No            | Sporting Goods: No   |
| Tree: Yes         | Milk Crate: No      | Rubber Material: Yes |
| Styrofoam: Yes    | Condoms: Yes        | Food: Yes            |
| Plastic: Yes      | Sanitary Napkin: No | Fish: No             |
| Cardboard: No     | Paper: Yes          |                      |
| Other 1:          | Other 5:            |                      |
| Other 2:          | Other 6:            |                      |
| Other 3:          | Other 7:            |                      |
| Other 4:          | Other 8:            |                      |

# Floatable Log FL2024-1041

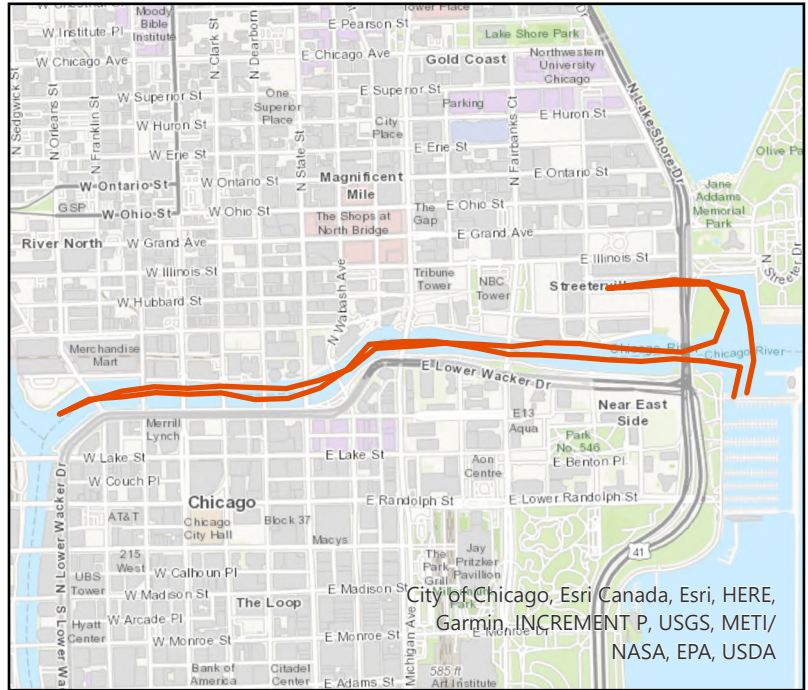
Pilot: johnson3                      Date: 4/11/2024  
 Boat: Work Boat (WB1)              # of Pilots: 1  
 # of Hoisters: 0                      # of MLAS: 1

## Routine Operations

### Location (Waterways):

- No Zone 1: North Branch and North Shore Channel, Kinzie Street to Main Street
- Yes Zone 2: Chicago River and South Branch of the Chicago River, CRCW to Amtrak
- No Zone 3: South Branch Chicago River and South Fork of the SBCR, Amtrak to RAPS
- No Zone 4: Chicago Sanitary & Ship Canal, Damen Avenue to Cal-Sag Junction
- No Zone 5: Cal-Sag Channel and Little Calumet River, Bishop Ford to Cal-Sag Junction
- No Other Zone:

0.0 Est. Amt. of Debris from Routine Operations (Cubic Yards)  
 (Note: one garbage bag = 50 gallons = 6.0 cubic feet = 0.25 cubic yards)



## Special Operations (CSO Events)

### Location (Waterways):

- A. Storm Number                      (If available at the time of Call out, or TBD and written in after event)
- B. All Clear Issued at:                      Date and Time (Call Systems Dispatcher at get official all clear)
- C. Start Time                                  Date and Time (Must be within 24 hours of the all clear)
- D. Justification for delayed start if not within 24 hours of the all clear:

|                               |                              |           |
|-------------------------------|------------------------------|-----------|
| <b>Mechanical failure: No</b> | <b>Unsafe conditions: No</b> |           |
| Fog: No                       | Limited Visibility: No       |           |
| Ice: No                       | Lightning: No                | Other: No |
| Equipment icing: No           | High Flow: No                |           |
| High Wind: No                 | Darkness: No                 |           |

### E. Additional Comments:

Est. Amt. of Debris from Special Operations (Cubic Yards): 0.00  
 (Note: one garbage bag = 50 gallons = 6.0 cubic feet = 0.25 cubic yards)

## Description and Possible Source

### Debris Type

|                   |                     |                      |
|-------------------|---------------------|----------------------|
| Cans: No          | Logs: No            | Clothing/Apparel: No |
| Glass Bottles: No | Wood: No            | Sporting Goods: No   |
| Tree: Yes         | Milk Crate: No      | Rubber Material: No  |
| Styrofoam: No     | Condoms: No         | Food: No             |
| Plastic: No       | Sanitary Napkin: No | Fish: No             |
| Cardboard: Yes    | Paper: Yes          |                      |
| Other 1:          | Other 5:            |                      |
| Other 2:          | Other 6:            |                      |
| Other 3:          | Other 7:            |                      |
| Other 4:          | Other 8:            |                      |



# Floatable Log FL2024-1044

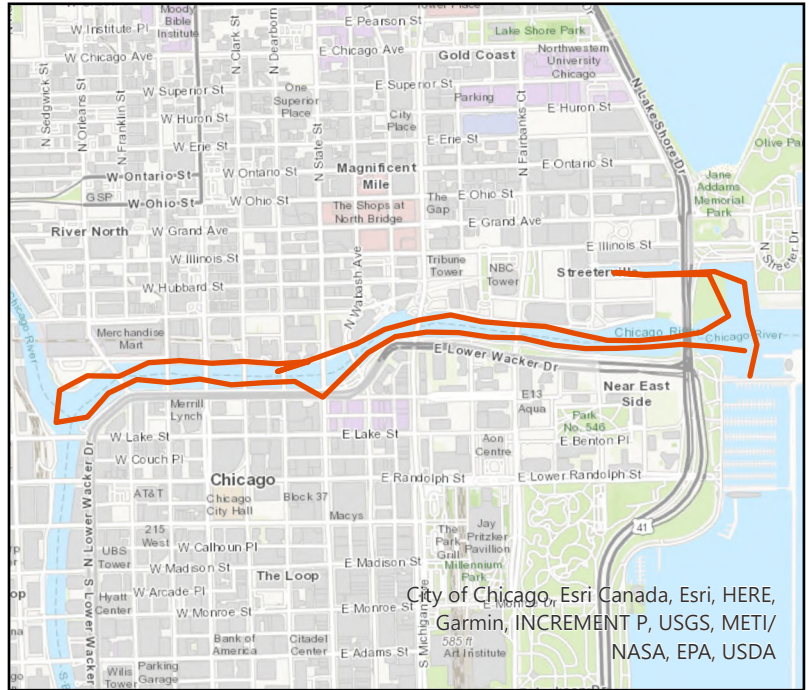
Pilot: camposm@mwrd      Date: 4/15/2024  
 Boat: Work Boat (WB1)      # of Pilots: 1  
 # of Hoisters: 0      # of MLAS: 2

## Routine Operations

### Location (Waterways):

- No Zone 1: North Branch and North Shore Channel, Kinzie Street to Main Street
- Yes Zone 2: Chicago River and South Branch of the Chicago River, CRCW to Amtrak
- No Zone 3: South Branch Chicago River and South Fork of the SBCR, Amtrak to RAPS
- No Zone 4: Chicago Sanitary & Ship Canal, Damen Avenue to Cal-Sag Junction
- No Zone 5: Cal-Sag Channel and Little Calumet River, Bishop Ford to Cal-Sag Junction
- No Other Zone:

0.1 Est. Amt. of Debris from Routine Operations (Cubic Yards)  
 (Note: one garbage bag = 50 gallons = 6.0 cubic feet = 0.25 cubic yards)



## Special Operations (CSO Events)

### Location (Waterways):

- A. Storm Number (If available at the time of Call out, or TBD and written in after event)
- B. All Clear Issued at: Date and Time (Call Systems Dispatcher at get official all clear)
- C. Start Time Date and Time (Must be within 24 hours of the all clear)
- D. Justification for delayed start if not within 24 hours of the all clear:

|                               |                              |           |
|-------------------------------|------------------------------|-----------|
| <b>Mechanical failure:</b> No | <b>Unsafe conditions:</b> No |           |
| Fog: No                       | Limited Visibility: No       |           |
| Ice: No                       | Lightning: No                | Other: No |
| Equipment icing: No           | High Flow: No                |           |
| High Wind: No                 | Darkness: No                 |           |

### E. Additional Comments:

Est. Amt. of Debris from Special Operations (Cubic Yards): 0.00  
 (Note: one garbage bag = 50 gallons = 6.0 cubic feet = 0.25 cubic yards)

## Description and Possible Source

### Debris Type

|                   |                     |                      |
|-------------------|---------------------|----------------------|
| Cans: No          | Logs: Yes           | Clothing/Apparel: No |
| Glass Bottles: No | Wood: No            | Sporting Goods: No   |
| Tree: No          | Milk Crate: Yes     | Rubber Material: No  |
| Styrofoam: No     | Condoms: No         | Food: No             |
| Plastic: No       | Sanitary Napkin: No | Fish: No             |
| Cardboard: No     | Paper: No           |                      |
| Other 1:          | Other 5:            |                      |
| Other 2:          | Other 6:            |                      |
| Other 3:          | Other 7:            |                      |
| Other 4:          | Other 8:            |                      |

# Floatable Log FL2024-1043

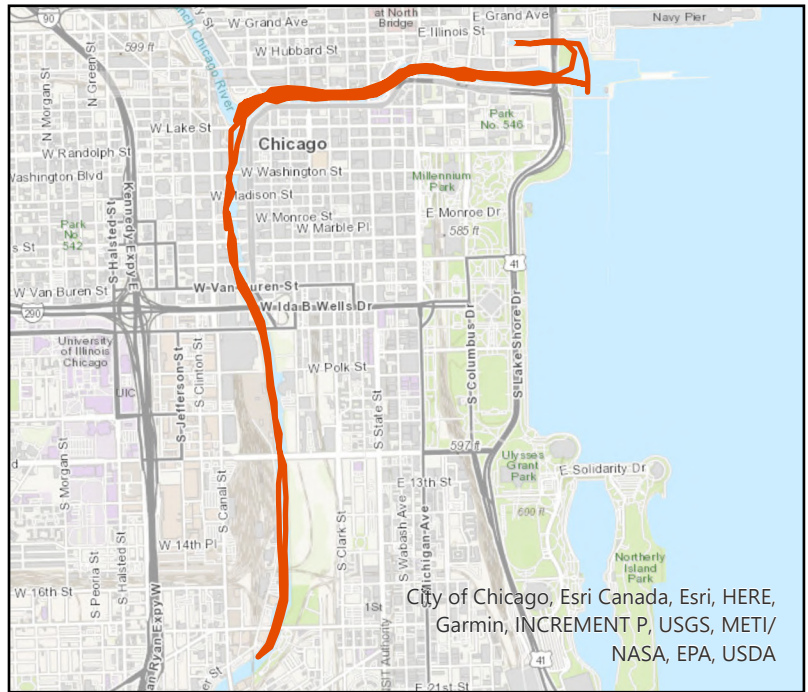
Pilot: johnson3 Date: 4/15/2024  
Boat: Skimmer Boat 1 (SB1) # of Pilots: 1  
# of Hoisters: 0 # of MLAS: 0

## Routine Operations

### Location (Waterways):

- No Zone 1: North Branch and North Shore Channel, Kinzie Street to Main Street
- Yes Zone 2: Chicago River and South Branch of the Chicago River, CRCW to Amtrak
- No Zone 3: South Branch Chicago River and South Fork of the SBCR, Amtrak to RAPS
- No Zone 4: Chicago Sanitary & Ship Canal, Damen Avenue to Cal-Sag Junction
- No Zone 5: Cal-Sag Channel and Little Calumet River, Bishop Ford to Cal-Sag Junction
- No Other Zone:

0.1 Est. Amt. of Debris from Routine Operations (Cubic Yards)  
(Note: one garbage bag = 50 gallons = 6.0 cubic feet = 0.25 cubic yards)



## Special Operations (CSO Events)

### Location (Waterways):

- A. Storm Number (If available at the time of Call out, or TBD and written in after event)
- B. All Clear Issued at: Date and Time (Call Systems Dispatcher at get official all clear)
- C. Start Time Date and Time (Must be within 24 hours of the all clear)
- D. Justification for delayed start if not within 24 hours of the all clear:

|                               |                              |           |
|-------------------------------|------------------------------|-----------|
| <b>Mechanical failure: No</b> | <b>Unsafe conditions: No</b> |           |
| Fog: No                       | Limited Visibility: No       |           |
| Ice: No                       | Lightning: No                | Other: No |
| Equipment icing: No           | High Flow: No                |           |
| High Wind: No                 | Darkness: No                 |           |

### E. Additional Comments:

Est. Amt. of Debris from Special Operations (Cubic Yards): 0.00  
(Note: one garbage bag = 50 gallons = 6.0 cubic feet = 0.25 cubic yards)

## Description and Possible Source

### Debris Type

|                    |                     |                      |
|--------------------|---------------------|----------------------|
| Cans: Yes          | Logs: No            | Clothing/Apparel: No |
| Glass Bottles: Yes | Wood: No            | Sporting Goods: No   |
| Tree: Yes          | Milk Crate: Yes     | Rubber Material: Yes |
| Styrofoam: Yes     | Condoms: No         | Food: No             |
| Plastic: Yes       | Sanitary Napkin: No | Fish: No             |
| Cardboard: No      | Paper: Yes          |                      |
| Other 1:           | Other 5:            |                      |
| Other 2:           | Other 6:            |                      |
| Other 3:           | Other 7:            |                      |
| Other 4:           | Other 8:            |                      |

# Floatable Log FL2024-1042

Pilot: vonheimburgk@mwr.org Date: 4/15/2024

Boat: Skimmer Boat 2 (SB2) # of Pilots: 1

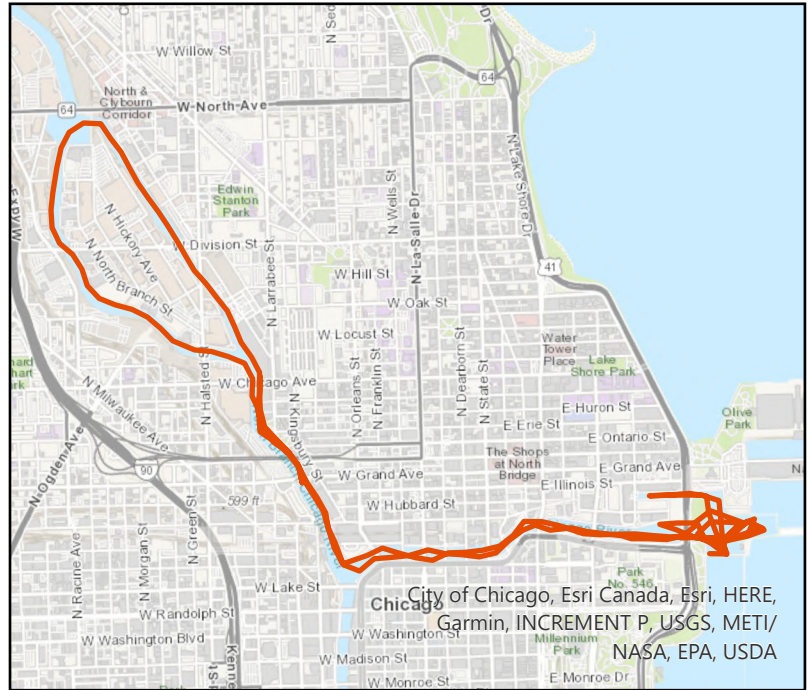
# of Hoisters: 0 # of MLAS: 0

## Routine Operations

Location (Waterways):

- Yes Zone 1: North Branch and North Shore Channel, Kinzie Street to Main Street
- Yes Zone 2: Chicago River and South Branch of the Chicago River, CRCW to Amtrak
- No Zone 3: South Branch Chicago River and South Fork of the SBCR, Amtrak to RAPS
- No Zone 4: Chicago Sanitary & Ship Canal, Damen Avenue to Cal-Sag Junction
- No Zone 5: Cal-Sag Channel and Little Calumet River, Bishop Ford to Cal-Sag Junction
- No Other Zone:

0.5 Est. Amt. of Debris from Routine Operations (Cubic Yards)  
(Note: one garbage bag = 50 gallons = 6.0 cubic feet = 0.25 cubic yards)



## Special Operations (CSO Events)

Location (Waterways):

- A. Storm Number (If available at the time of Call out, or TBD and written in after event)
- B. All Clear Issued at: Date and Time (Call Systems Dispatcher at get official all clear)
- C. Start Time Date and Time (Must be within 24 hours of the all clear)
- D. Justification for delayed start if not within 24 hours of the all clear:

|                               |                              |           |
|-------------------------------|------------------------------|-----------|
| <b>Mechanical failure:</b> No | <b>Unsafe conditions:</b> No |           |
| Fog: No                       | Limited Visibility: No       |           |
| Ice: No                       | Lightning: No                | Other: No |
| Equipment icing: No           | High Flow: No                |           |
| High Wind: No                 | Darkness: No                 |           |

E. Additional Comments:

Est. Amt. of Debris from Special Operations (Cubic Yards): 0.00  
(Note: one garbage bag = 50 gallons = 6.0 cubic feet = 0.25 cubic yards)

## Description and Possible Source

Debris Type

|                    |                      |                      |
|--------------------|----------------------|----------------------|
| Cans: Yes          | Logs: Yes            | Clothing/Apparel: No |
| Glass Bottles: Yes | Wood: No             | Sporting Goods: Yes  |
| Tree: Yes          | Milk Crate: No       | Rubber Material: Yes |
| Styrofoam: Yes     | Condoms: Yes         | Food: Yes            |
| Plastic: Yes       | Sanitary Napkin: Yes | Fish: No             |
| Cardboard: No      | Paper: Yes           |                      |
| Other 1:           | Other 5:             |                      |
| Other 2:           | Other 6:             |                      |
| Other 3:           | Other 7:             |                      |
| Other 4:           | Other 8:             |                      |

# Floatable Log FL2024-1047

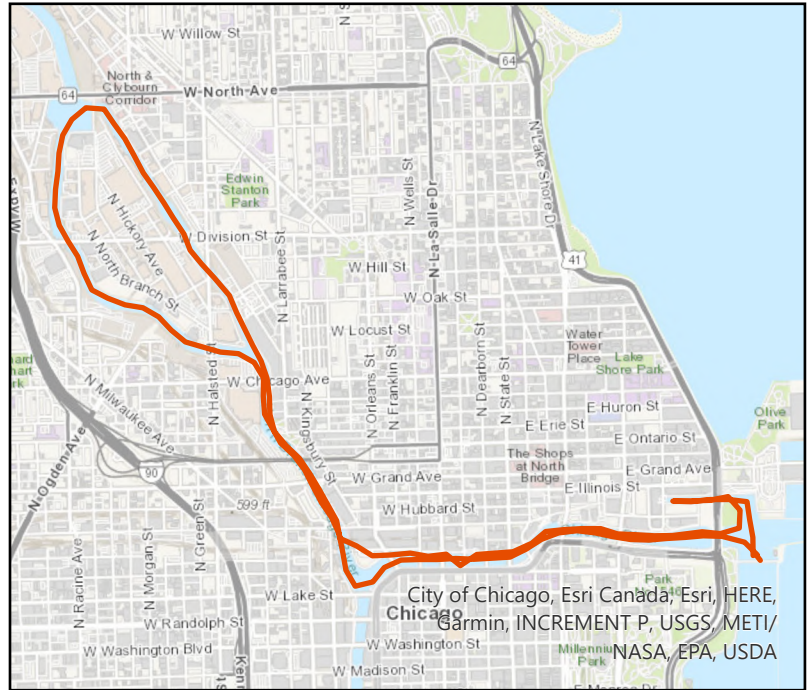
Pilot: johnsonr3                      Date: 4/16/2024  
 Boat: Skimmer Boat 1 (SB1)       # of Pilots: 1  
 # of Hoisters: 0                      # of MLAS: 1

## Routine Operations

Location (Waterways):

- Yes Zone 1: North Branch and North Shore Channel, Kinzie Street to Main Street
- Yes Zone 2: Chicago River and South Branch of the Chicago River, CRCW to Amtrak
- No Zone 3: South Branch Chicago River and South Fork of the SBCR, Amtrak to RAPS
- No Zone 4: Chicago Sanitary & Ship Canal, Damen Avenue to Cal-Sag Junction
- No Zone 5: Cal-Sag Channel and Little Calumet River, Bishop Ford to Cal-Sag Junction
- No Other Zone:

0.1 Est. Amt. of Debris from Routine Operations (Cubic Yards)  
 (Note: one garbage bag = 50 gallons = 6.0 cubic feet = 0.25 cubic yards)



## Special Operations (CSO Events)

Location (Waterways):

- A. Storm Number                      (If available at the time of Call out, or TBD and written in after event)
- B. All Clear Issued at:                      Date and Time (Call Systems Dispatcher at get official all clear)
- C. Start Time                                  Date and Time (Must be within 24 hours of the all clear)
- D. Justification for delayed start if not within 24 hours of the all clear:

|                               |                              |           |
|-------------------------------|------------------------------|-----------|
| <b>Mechanical failure: No</b> | <b>Unsafe conditions: No</b> |           |
| Fog: No                       | Limited Visibility: No       |           |
| Ice: No                       | Lightning: No                | Other: No |
| Equipment icing: No           | High Flow: No                |           |
| High Wind: No                 | Darkness: No                 |           |

E. Additional Comments:

Est. Amt. of Debris from Special Operations (Cubic Yards): 0.00  
 (Note: one garbage bag = 50 gallons = 6.0 cubic feet = 0.25 cubic yards)

## Description and Possible Source

Debris Type

|                   |                     |                      |
|-------------------|---------------------|----------------------|
| Cans: No          | Logs: No            | Clothing/Apparel: No |
| Glass Bottles: No | Wood: No            | Sporting Goods: No   |
| Tree: Yes         | Milk Crate: No      | Rubber Material: Yes |
| Styrofoam: No     | Condoms: No         | Food: No             |
| Plastic: Yes      | Sanitary Napkin: No | Fish: No             |
| Cardboard: No     | Paper: Yes          |                      |
| Other 1:          | Other 5:            |                      |
| Other 2:          | Other 6:            |                      |
| Other 3:          | Other 7:            |                      |
| Other 4:          | Other 8:            |                      |

# Floatable Log FL2024-1046

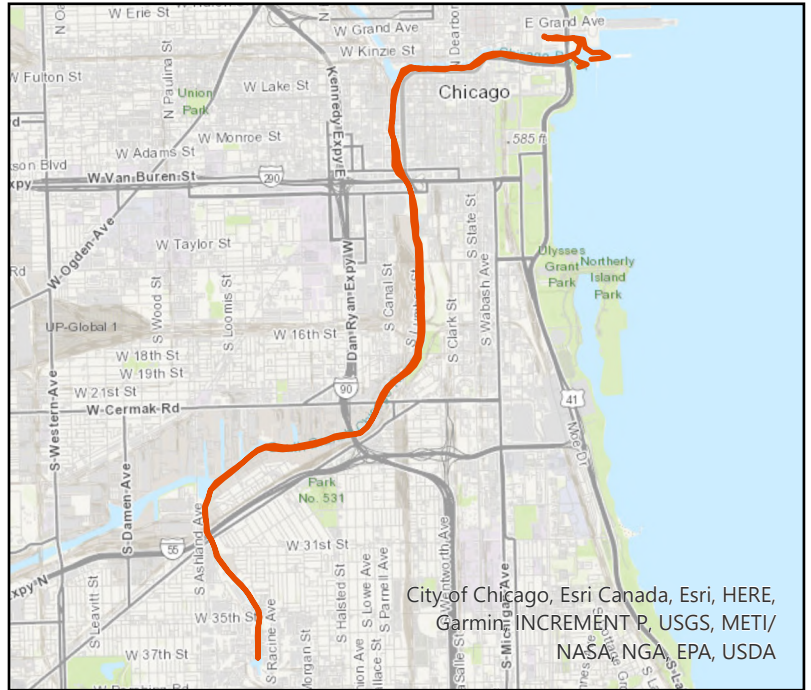
Pilot: vonheimburgk@mwr.org Date: 4/16/2024  
 Boat: Skimmer Boat 2 (SB2) # of Pilots: 1  
 # of Hoisters: 0 # of MLAS: 0

## Routine Operations

Location (Waterways):

- No Zone 1: North Branch and North Shore Channel, Kinzie Street to Main Street
- Yes Zone 2: Chicago River and South Branch of the Chicago River, CRCW to Amtrak
- Yes Zone 3: South Branch Chicago River and South Fork of the SBCR, Amtrak to RAPS
- No Zone 4: Chicago Sanitary & Ship Canal, Damen Avenue to Cal-Sag Junction
- No Zone 5: Cal-Sag Channel and Little Calumet River, Bishop Ford to Cal-Sag Junction
- No Other Zone:

0.2 Est. Amt. of Debris from Routine Operations (Cubic Yards)  
 (Note: one garbage bag = 50 gallons = 6.0 cubic feet = 0.25 cubic yards)



## Special Operations (CSO Events)

Location (Waterways):

- A. Storm Number (If available at the time of Call out, or TBD and written in after event)
- B. All Clear Issued at: Date and Time (Call Systems Dispatcher at get official all clear)
- C. Start Time Date and Time (Must be within 24 hours of the all clear)
- D. Justification for delayed start if not within 24 hours of the all clear:

|                               |                              |           |
|-------------------------------|------------------------------|-----------|
| <b>Mechanical failure: No</b> | <b>Unsafe conditions: No</b> |           |
| Fog: No                       | Limited Visibility: No       |           |
| Ice: No                       | Lightning: No                | Other: No |
| Equipment icing: No           | High Flow: No                |           |
| High Wind: No                 | Darkness: No                 |           |

E. Additional Comments:

Est. Amt. of Debris from Special Operations (Cubic Yards): 0.00  
 (Note: one garbage bag = 50 gallons = 6.0 cubic feet = 0.25 cubic yards)

## Description and Possible Source

Debris Type

|                    |                      |                      |
|--------------------|----------------------|----------------------|
| Cans: Yes          | Logs: No             | Clothing/Apparel: No |
| Glass Bottles: Yes | Wood: No             | Sporting Goods: Yes  |
| Tree: Yes          | Milk Crate: Yes      | Rubber Material: Yes |
| Styrofoam: No      | Condoms: Yes         | Food: Yes            |
| Plastic: Yes       | Sanitary Napkin: Yes | Fish: No             |
| Cardboard: Yes     | Paper: Yes           |                      |
| Other 1:           | Other 5:             |                      |
| Other 2:           | Other 6:             |                      |
| Other 3:           | Other 7:             |                      |
| Other 4:           | Other 8:             |                      |

# Floatable Log FL2024-1049

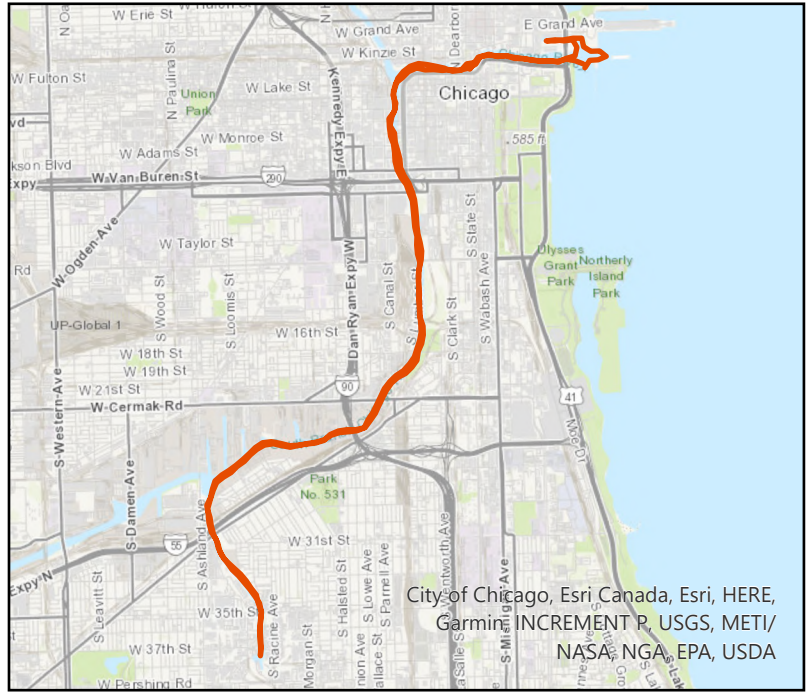
Pilot: vonheimburgk@mwrdr.org Date: 4/18/2024  
 Boat: Skimmer Boat 2 (SB2) # of Pilots: 1  
 # of Hoisters: 0 # of MLAS: 0

## Routine Operations

Location (Waterways):

- No Zone 1: North Branch and North Shore Channel, Kinzie Street to Main Street
- Yes Zone 2: Chicago River and South Branch of the Chicago River, CRCW to Amtrak
- Yes Zone 3: South Branch Chicago River and South Fork of the SBCR, Amtrak to RAPS
- No Zone 4: Chicago Sanitary & Ship Canal, Damen Avenue to Cal-Sag Junction
- No Zone 5: Cal-Sag Channel and Little Calumet River, Bishop Ford to Cal-Sag Junction
- No Other Zone:

1.5 Est. Amt. of Debris from Routine Operations (Cubic Yards)  
 (Note: one garbage bag = 50 gallons = 6.0 cubic feet = 0.25 cubic yards)



## Special Operations (CSO Events)

Location (Waterways):

- A. Storm Number (If available at the time of Call out, or TBD and written in after event)
- B. All Clear Issued at: Date and Time (Call Systems Dispatcher at get official all clear)
- C. Start Time Date and Time (Must be within 24 hours of the all clear)
- D. Justification for delayed start if not within 24 hours of the all clear:

|                               |                              |           |
|-------------------------------|------------------------------|-----------|
| <b>Mechanical failure: No</b> | <b>Unsafe conditions: No</b> |           |
| Fog: No                       | Limited Visibility: No       |           |
| Ice: No                       | Lightning: No                | Other: No |
| Equipment icing: No           | High Flow: No                |           |
| High Wind: No                 | Darkness: No                 |           |

E. Additional Comments:

Est. Amt. of Debris from Special Operations (Cubic Yards): 0.00  
 (Note: one garbage bag = 50 gallons = 6.0 cubic feet = 0.25 cubic yards)

## Description and Possible Source

Debris Type

|                    |                      |                      |
|--------------------|----------------------|----------------------|
| Cans: Yes          | Logs: Yes            | Clothing/Apparel: No |
| Glass Bottles: Yes | Wood: No             | Sporting Goods: Yes  |
| Tree: Yes          | Milk Crate: Yes      | Rubber Material: Yes |
| Styrofoam: Yes     | Condoms: Yes         | Food: No             |
| Plastic: Yes       | Sanitary Napkin: Yes | Fish: No             |
| Cardboard: No      | Paper: Yes           |                      |
| Other 1:           | Other 5:             |                      |
| Other 2:           | Other 6:             |                      |
| Other 3:           | Other 7:             |                      |
| Other 4:           | Other 8:             |                      |

# Floatable Log FL2024-1048

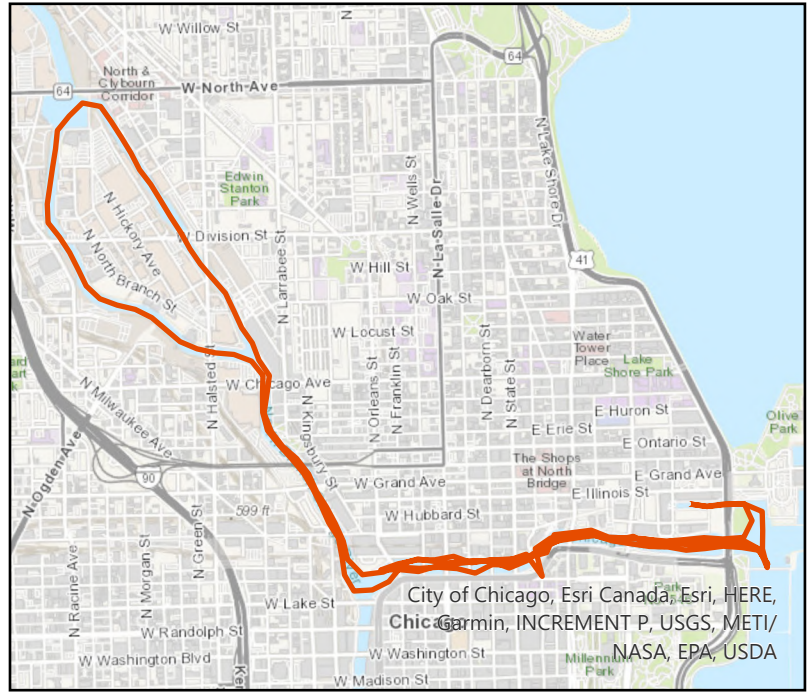
Pilot: johnson3                      Date: 4/18/2024  
 Boat: Skimmer Boat 1 (SB1)      # of Pilots: 1  
 # of Hoisters: 0                      # of MLAS: 1

## Routine Operations

Location (Waterways):

- Yes Zone 1: North Branch and North Shore Channel, Kinzie Street to Main Street
- Yes Zone 2: Chicago River and South Branch of the Chicago River, CRCW to Amtrak
- No Zone 3: South Branch Chicago River and South Fork of the SBCR, Amtrak to RAPS
- No Zone 4: Chicago Sanitary & Ship Canal, Damen Avenue to Cal-Sag Junction
- No Zone 5: Cal-Sag Channel and Little Calumet River, Bishop Ford to Cal-Sag Junction
- No Other Zone:

0.3 Est. Amt. of Debris from Routine Operations (Cubic Yards)  
 (Note: one garbage bag = 50 gallons = 6.0 cubic feet = 0.25 cubic yards)



## Special Operations (CSO Events)

Location (Waterways):

- A. Storm Number                      (If available at the time of Call out, or TBD and written in after event)
- B. All Clear Issued at:                      Date and Time (Call Systems Dispatcher at get official all clear)
- C. Start Time                                  Date and Time (Must be within 24 hours of the all clear)
- D. Justification for delayed start if not within 24 hours of the all clear:

**Mechanical failure: No**                      **Unsafe conditions: No**  
 Fog: No    Limited Visibility: No  
 Ice: No    Lightning: No                                      Other: No  
 Equipment icing: No                              High Flow: No  
 High Wind: No                                      Darkness: No

E. Additional Comments:

Est. Amt. of Debris from Special Operations (Cubic Yards): 0.00  
 (Note: one garbage bag = 50 gallons = 6.0 cubic feet = 0.25 cubic yards)

## Description and Possible Source

Debris Type

- |                    |                     |                      |
|--------------------|---------------------|----------------------|
| Cans: Yes          | Logs: No            | Clothing/Apparel: No |
| Glass Bottles: Yes | Wood: Yes           | Sporting Goods: No   |
| Tree: Yes          | Milk Crate: Yes     | Rubber Material: Yes |
| Styrofoam: No      | Condoms: No         | Food: No             |
| Plastic: Yes       | Sanitary Napkin: No | Fish: No             |
| Cardboard: No      | Paper: Yes          |                      |
| Other 1:           | Other 5:            |                      |
| Other 2:           | Other 6:            |                      |
| Other 3:           | Other 7:            |                      |
| Other 4:           | Other 8:            |                      |

# Floatable Log FL2024-1052

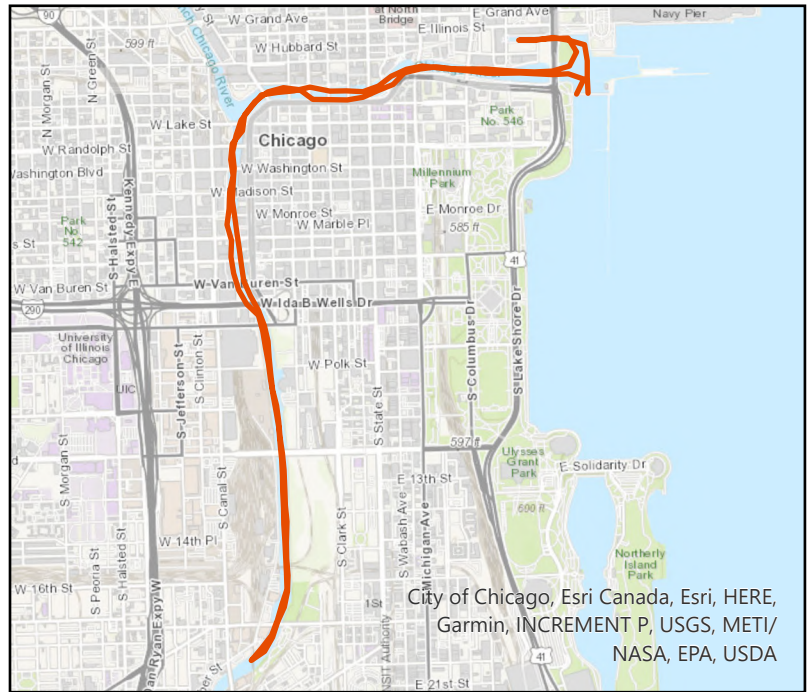
Pilot: johnson3                      Date: 4/19/2024  
 Boat: Skimmer Boat 1 (SB1)      # of Pilots: 1  
 # of Hoisters: 0                      # of MLAS: 1

## Routine Operations

### Location (Waterways):

- No Zone 1: North Branch and North Shore Channel, Kinzie Street to Main Street
- Yes Zone 2: Chicago River and South Branch of the Chicago River, CRCW to Amtrak
- No Zone 3: South Branch Chicago River and South Fork of the SBCR, Amtrak to RAPS
- No Zone 4: Chicago Sanitary & Ship Canal, Damen Avenue to Cal-Sag Junction
- No Zone 5: Cal-Sag Channel and Little Calumet River, Bishop Ford to Cal-Sag Junction
- No Other Zone:

0.0 Est. Amt. of Debris from Routine Operations (Cubic Yards)  
 (Note: one garbage bag = 50 gallons = 6.0 cubic feet = 0.25 cubic yards)



## Special Operations (CSO Events)

### Location (Waterways):

- A. Storm Number                      (If available at the time of Call out, or TBD and written in after event)
- B. All Clear Issued at:                      Date and Time (Call Systems Dispatcher at get official all clear)
- C. Start Time                                  Date and Time (Must be within 24 hours of the all clear)
- D. Justification for delayed start if not within 24 hours of the all clear:

|                               |                              |           |
|-------------------------------|------------------------------|-----------|
| <b>Mechanical failure:</b> No | <b>Unsafe conditions:</b> No |           |
| Fog: No                       | Limited Visibility: No       |           |
| Ice: No                       | Lightning: No                | Other: No |
| Equipment icing: No           | High Flow: No                |           |
| High Wind: No                 | Darkness: No                 |           |

### E. Additional Comments:

Est. Amt. of Debris from Special Operations (Cubic Yards): 0.00  
 (Note: one garbage bag = 50 gallons = 6.0 cubic feet = 0.25 cubic yards)

## Description and Possible Source

### Debris Type

|                   |                     |                      |
|-------------------|---------------------|----------------------|
| Cans: No          | Logs: No            | Clothing/Apparel: No |
| Glass Bottles: No | Wood: Yes           | Sporting Goods: No   |
| Tree: Yes         | Milk Crate: No      | Rubber Material: No  |
| Styrofoam: No     | Condoms: No         | Food: No             |
| Plastic: Yes      | Sanitary Napkin: No | Fish: No             |
| Cardboard: Yes    | Paper: Yes          |                      |
| Other 1:          | Other 5:            |                      |
| Other 2:          | Other 6:            |                      |
| Other 3:          | Other 7:            |                      |
| Other 4:          | Other 8:            |                      |



# Floatable Log FL2024-1051

Pilot: vonheimburgk@mwr.org Date: 4/19/2024

Boat: Skimmer Boat 2 (SB2) # of Pilots: 1

# of Hoisters: 0 # of MLAS: 1

## Routine Operations

Location (Waterways):

Yes Zone 1: North Branch and North Shore Channel, Kinzie Street to Main Street

Yes Zone 2: Chicago River and South Branch of the Chicago River, CRCW to Amtrak

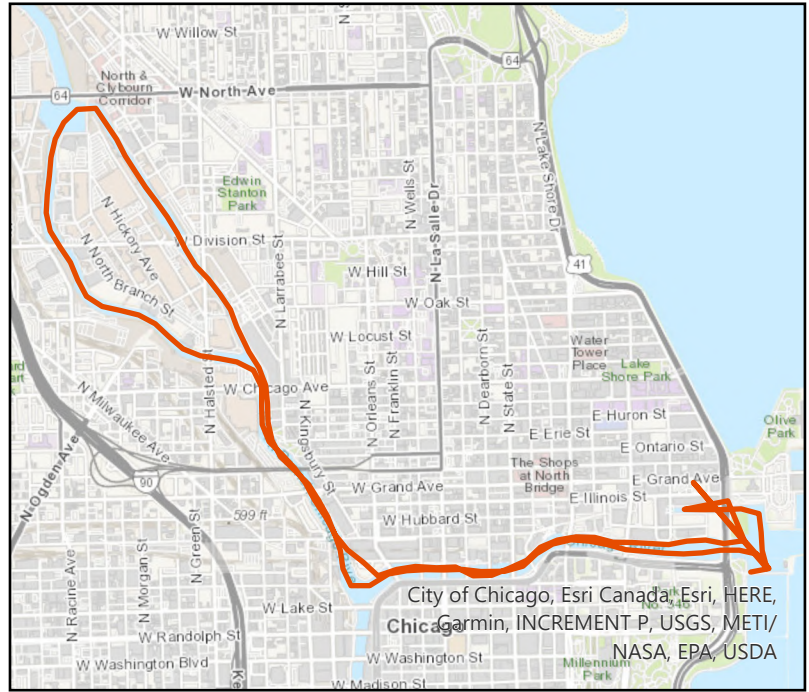
No Zone 3: South Branch Chicago River and South Fork of the SBCR, Amtrak to RAPS

No Zone 4: Chicago Sanitary & Ship Canal, Damen Avenue to Cal-Sag Junction

No Zone 5: Cal-Sag Channel and Little Calumet River, Bishop Ford to Cal-Sag Junction

No Other Zone:

0.2 Est. Amt. of Debris from Routine Operations (Cubic Yards)  
(Note: one garbage bag = 50 gallons = 6.0 cubic feet = 0.25 cubic yards)



## Special Operations (CSO Events)

Location (Waterways):

- A. Storm Number (If available at the time of Call out, or TBD and written in after event)
- B. All Clear Issued at: Date and Time (Call Systems Dispatcher at get official all clear)
- C. Start Time Date and Time (Must be within 24 hours of the all clear)
- D. Justification for delayed start if not within 24 hours of the all clear:

|                               |                              |           |
|-------------------------------|------------------------------|-----------|
| <b>Mechanical failure: No</b> | <b>Unsafe conditions: No</b> |           |
| Fog: No                       | Limited Visibility: No       |           |
| Ice: No                       | Lightning: No                | Other: No |
| Equipment icing: No           | High Flow: No                |           |
| High Wind: No                 | Darkness: No                 |           |

E. Additional Comments:

Est. Amt. of Debris from Special Operations (Cubic Yards): 0.00  
(Note: one garbage bag = 50 gallons = 6.0 cubic feet = 0.25 cubic yards)

## Description and Possible Source

Debris Type

|                    |                     |                      |
|--------------------|---------------------|----------------------|
| Cans: Yes          | Logs: No            | Clothing/Apparel: No |
| Glass Bottles: Yes | Wood: No            | Sporting Goods: No   |
| Tree: Yes          | Milk Crate: No      | Rubber Material: Yes |
| Styrofoam: Yes     | Condoms: Yes        | Food: Yes            |
| Plastic: Yes       | Sanitary Napkin: No | Fish: No             |
| Cardboard: No      | Paper: Yes          |                      |
| Other 1:           | Other 5:            |                      |
| Other 2:           | Other 6:            |                      |
| Other 3:           | Other 7:            |                      |
| Other 4:           | Other 8:            |                      |

# Floatable Log FL2024-1054

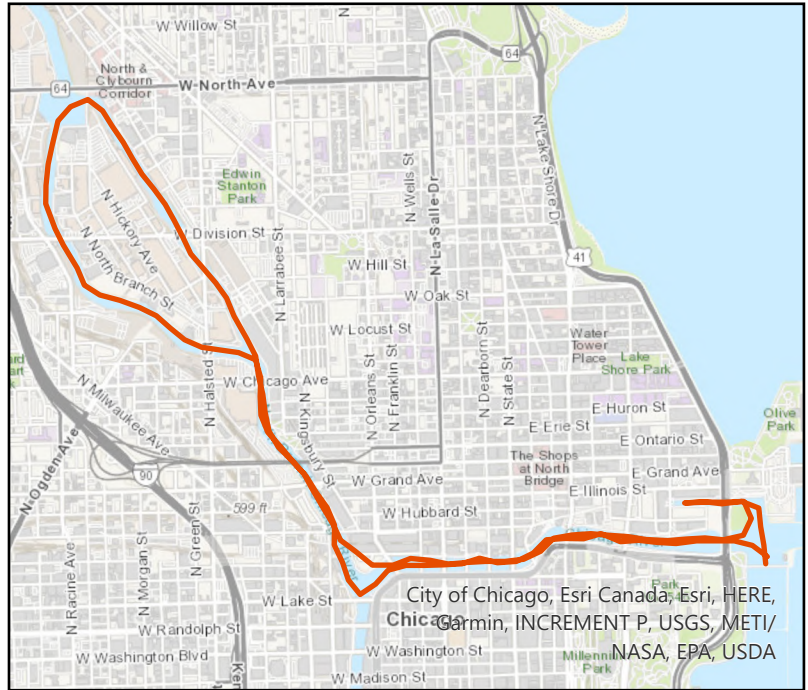
Pilot: johnsonr3                      Date: 4/22/2024  
 Boat: Skimmer Boat 1 (SB1)       # of Pilots: 1  
 # of Hoisters: 0                        # of MLAS: 1

## Routine Operations

Location (Waterways):

- Yes Zone 1: North Branch and North Shore Channel, Kinzie Street to Main Street
- Yes Zone 2: Chicago River and South Branch of the Chicago River, CRCW to Amtrak
- No Zone 3: South Branch Chicago River and South Fork of the SBCR, Amtrak to RAPS
- No Zone 4: Chicago Sanitary & Ship Canal, Damen Avenue to Cal-Sag Junction
- No Zone 5: Cal-Sag Channel and Little Calumet River, Bishop Ford to Cal-Sag Junction
- No Other Zone:

0.4 Est. Amt. of Debris from Routine Operations (Cubic Yards)  
 (Note: one garbage bag = 50 gallons = 6.0 cubic feet = 0.25 cubic yards)



## Special Operations (CSO Events)

Location (Waterways):

- A. Storm Number                      (If available at the time of Call out, or TBD and written in after event)
- B. All Clear Issued at:                      Date and Time (Call Systems Dispatcher at get official all clear)
- C. Start Time                                  Date and Time (Must be within 24 hours of the all clear)
- D. Justification for delayed start if not within 24 hours of the all clear:

|                               |                              |           |
|-------------------------------|------------------------------|-----------|
| <b>Mechanical failure:</b> No | <b>Unsafe conditions:</b> No |           |
| Fog: No                       | Limited Visibility: No       |           |
| Ice: No                       | Lightning: No                | Other: No |
| Equipment icing: No           | High Flow: No                |           |
| High Wind: No                 | Darkness: No                 |           |

E. Additional Comments:

Est. Amt. of Debris from Special Operations (Cubic Yards): 0.00  
 (Note: one garbage bag = 50 gallons = 6.0 cubic feet = 0.25 cubic yards)

## Description and Possible Source

Debris Type

|                   |                      |                      |
|-------------------|----------------------|----------------------|
| Cans: No          | Logs: No             | Clothing/Apparel: No |
| Glass Bottles: No | Wood: Yes            | Sporting Goods: Yes  |
| Tree: Yes         | Milk Crate: No       | Rubber Material: Yes |
| Styrofoam: No     | Condoms: No          | Food: No             |
| Plastic: Yes      | Sanitary Napkin: Yes | Fish: No             |
| Cardboard: No     | Paper: Yes           |                      |
| Other 1:          | Other 5:             |                      |
| Other 2:          | Other 6:             |                      |
| Other 3:          | Other 7:             |                      |
| Other 4:          | Other 8:             |                      |

# Floatable Log FL2024-1053

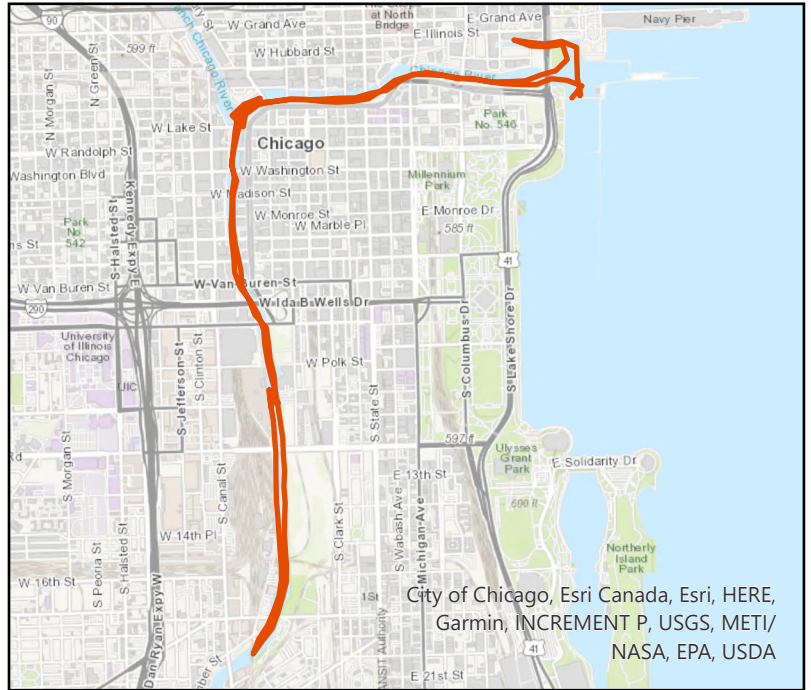
Pilot: vonheimburgk@mwr.org Date: 4/22/2024  
 Boat: Skimmer Boat 2 (SB2) # of Pilots: 1  
 # of Hoisters: 0 # of MLAS: 1

## Routine Operations

Location (Waterways):

- No Zone 1: North Branch and North Shore Channel, Kinzie Street to Main Street
- Yes Zone 2: Chicago River and South Branch of the Chicago River, CRCW to Amtrak
- No Zone 3: South Branch Chicago River and South Fork of the SBCR, Amtrak to RAPS
- No Zone 4: Chicago Sanitary & Ship Canal, Damen Avenue to Cal-Sag Junction
- No Zone 5: Cal-Sag Channel and Little Calumet River, Bishop Ford to Cal-Sag Junction
- No Other Zone:

0.2 Est. Amt. of Debris from Routine Operations (Cubic Yards)  
 (Note: one garbage bag = 50 gallons = 6.0 cubic feet = 0.25 cubic yards)



## Special Operations (CSO Events)

Location (Waterways):

- A. Storm Number (If available at the time of Call out, or TBD and written in after event)
- B. All Clear Issued at: Date and Time (Call Systems Dispatcher at get official all clear)
- C. Start Time Date and Time (Must be within 24 hours of the all clear)
- D. Justification for delayed start if not within 24 hours of the all clear:

|                               |                              |           |
|-------------------------------|------------------------------|-----------|
| <b>Mechanical failure: No</b> | <b>Unsafe conditions: No</b> |           |
| Fog: No                       | Limited Visibility: No       |           |
| Ice: No                       | Lightning: No                | Other: No |
| Equipment icing: No           | High Flow: No                |           |
| High Wind: No                 | Darkness: No                 |           |

E. Additional Comments:

Est. Amt. of Debris from Special Operations (Cubic Yards): 0.00  
 (Note: one garbage bag = 50 gallons = 6.0 cubic feet = 0.25 cubic yards)

## Description and Possible Source

Debris Type

|                    |                      |                      |
|--------------------|----------------------|----------------------|
| Cans: Yes          | Logs: No             | Clothing/Apparel: No |
| Glass Bottles: Yes | Wood: No             | Sporting Goods: Yes  |
| Tree: Yes          | Milk Crate: No       | Rubber Material: Yes |
| Styrofoam: Yes     | Condoms: Yes         | Food: Yes            |
| Plastic: Yes       | Sanitary Napkin: Yes | Fish: No             |
| Cardboard: No      | Paper: Yes           |                      |
| Other 1:           | Other 5:             |                      |
| Other 2:           | Other 6:             |                      |
| Other 3:           | Other 7:             |                      |
| Other 4:           | Other 8:             |                      |

# Floatable Log FL2024-1050

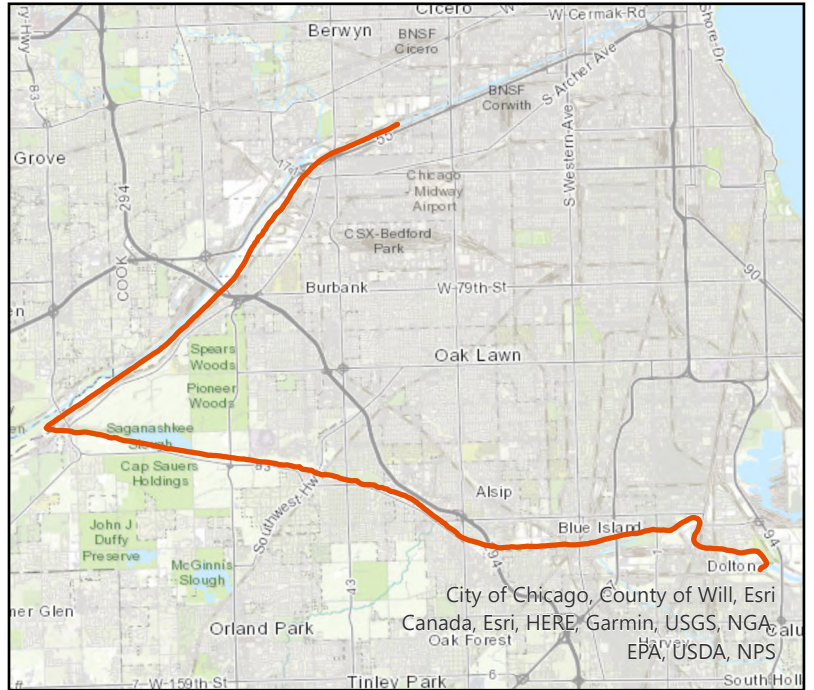
Pilot: camposm@mwrd      Date: 4/22/2024  
Boat: Debris Boat 1 (DB1)      # of Pilots: 1  
# of Hoisters: 1      # of MLAS: 2

## Routine Operations

### Location (Waterways):

- No Zone 1: North Branch and North Shore Channel, Kinzie Street to Main Street
- No Zone 2: Chicago River and South Branch of the Chicago River, CRCW to Amtrak
- No Zone 3: South Branch Chicago River and South Fork of the SBCR, Amtrak to RAPS
- Yes Zone 4: Chicago Sanitary & Ship Canal, Damen Avenue to Cal-Sag Junction
- Yes Zone 5: Cal-Sag Channel and Little Calumet River, Bishop Ford to Cal-Sag Junction
- No Other Zone:

0.0 Est. Amt. of Debris from Routine Operations (Cubic Yards)  
(Note: one garbage bag = 50 gallons = 6.0 cubic feet = 0.25 cubic yards)



## Special Operations (CSO Events)

### Location (Waterways):

- A. Storm Number (If available at the time of Call out, or TBD and written in after event)
- B. All Clear Issued at: Date and Time (Call Systems Dispatcher at get official all clear)
- C. Start Time Date and Time (Must be within 24 hours of the all clear)
- D. Justification for delayed start if not within 24 hours of the all clear:

|                               |                              |           |
|-------------------------------|------------------------------|-----------|
| <b>Mechanical failure:</b> No | <b>Unsafe conditions:</b> No |           |
| Fog: No                       | Limited Visibility: No       |           |
| Ice: No                       | Lightning: No                | Other: No |
| Equipment icing: No           | High Flow: No                |           |
| High Wind: No                 | Darkness: No                 |           |

### E. Additional Comments:

Est. Amt. of Debris from Special Operations (Cubic Yards): 0.00  
(Note: one garbage bag = 50 gallons = 6.0 cubic feet = 0.25 cubic yards)

## Description and Possible Source

### Debris Type

|                   |                     |                      |
|-------------------|---------------------|----------------------|
| Cans: No          | Logs: No            | Clothing/Apparel: No |
| Glass Bottles: No | Wood: No            | Sporting Goods: No   |
| Tree: No          | Milk Crate: No      | Rubber Material: No  |
| Styrofoam: No     | Condoms: No         | Food: No             |
| Plastic: No       | Sanitary Napkin: No | Fish: No             |
| Cardboard: No     | Paper: No           |                      |
| Other 1:          | Other 5:            |                      |
| Other 2:          | Other 6:            |                      |
| Other 3:          | Other 7:            |                      |
| Other 4:          | Other 8:            |                      |

# Floatable Log FL2024-1055

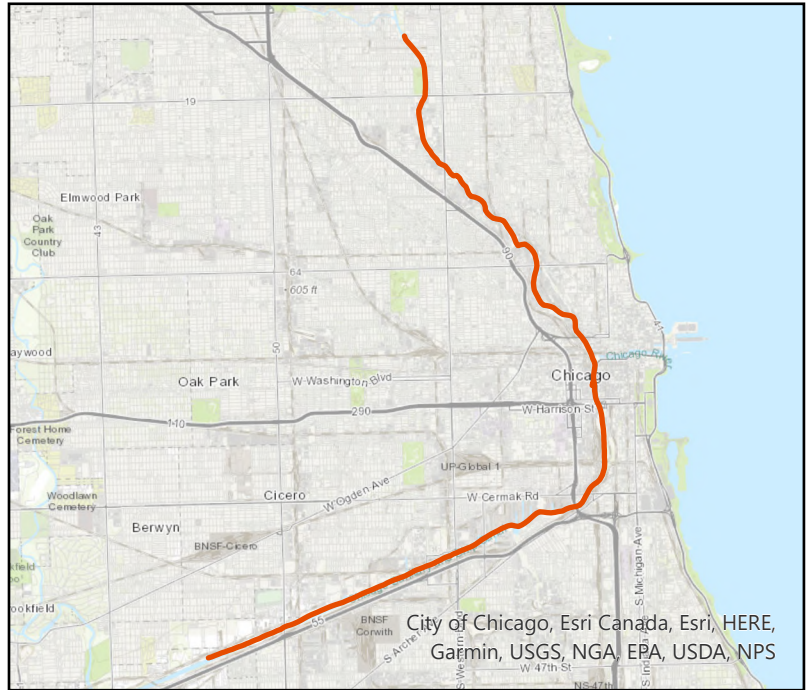
Pilot: camposm@mwrd      Date: 4/23/2024  
Boat: Debris Boat 1 (DB1)      # of Pilots: 1  
# of Hoisters: 1      # of MLAS: 1

## Routine Operations

### Location (Waterways):

- Yes Zone 1: North Branch and North Shore Channel, Kinzie Street to Main Street
- Yes Zone 2: Chicago River and South Branch of the Chicago River, CRCW to Amtrak
- Yes Zone 3: South Branch Chicago River and South Fork of the SBCR, Amtrak to RAPS
- Yes Zone 4: Chicago Sanitary & Ship Canal, Damen Avenue to Cal-Sag Junction
- No Zone 5: Cal-Sag Channel and Little Calumet River, Bishop Ford to Cal-Sag Junction
- No Other Zone:

0.0 Est. Amt. of Debris from Routine Operations (Cubic Yards)  
(Note: one garbage bag = 50 gallons = 6.0 cubic feet = 0.25 cubic yards)



## Special Operations (CSO Events)

### Location (Waterways):

- A. Storm Number (If available at the time of Call out, or TBD and written in after event)
- B. All Clear Issued at: Date and Time (Call Systems Dispatcher at get official all clear)
- C. Start Time Date and Time (Must be within 24 hours of the all clear)
- D. Justification for delayed start if not within 24 hours of the all clear:

|                               |                              |           |
|-------------------------------|------------------------------|-----------|
| <b>Mechanical failure:</b> No | <b>Unsafe conditions:</b> No |           |
| Fog: No                       | Limited Visibility: No       |           |
| Ice: No                       | Lightning: No                | Other: No |
| Equipment icing: No           | High Flow: No                |           |
| High Wind: No                 | Darkness: No                 |           |

### E. Additional Comments:

Est. Amt. of Debris from Special Operations (Cubic Yards): 0.00  
(Note: one garbage bag = 50 gallons = 6.0 cubic feet = 0.25 cubic yards)

## Description and Possible Source

### Debris Type

|                   |                     |                      |
|-------------------|---------------------|----------------------|
| Cans: No          | Logs: No            | Clothing/Apparel: No |
| Glass Bottles: No | Wood: No            | Sporting Goods: No   |
| Tree: No          | Milk Crate: No      | Rubber Material: No  |
| Styrofoam: No     | Condoms: No         | Food: No             |
| Plastic: No       | Sanitary Napkin: No | Fish: No             |
| Cardboard: No     | Paper: No           |                      |
| Other 1:          | Other 5:            |                      |
| Other 2:          | Other 6:            |                      |
| Other 3:          | Other 7:            |                      |
| Other 4:          | Other 8:            |                      |

# Floatable Log FL2024-1056

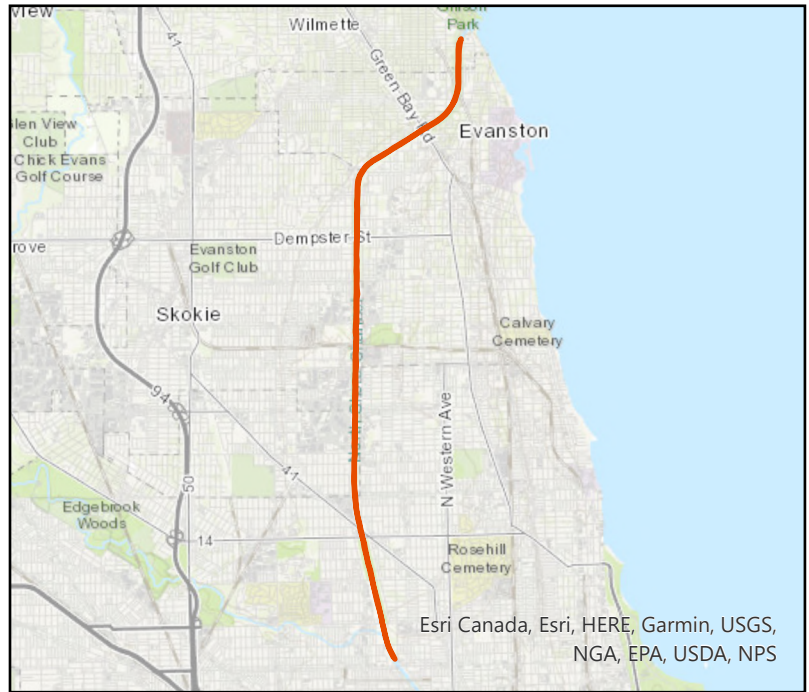
Pilot: camposm@mwrd      Date: 4/24/2024  
Boat: Debris Boat 1 (DB1)      # of Pilots: 1  
# of Hoisters: 1      # of MLAS: 2

## Routine Operations

### Location (Waterways):

- Yes Zone 1: North Branch and North Shore Channel, Kinzie Street to Main Street
- No Zone 2: Chicago River and South Branch of the Chicago River, CRCW to Amtrak
- No Zone 3: South Branch Chicago River and South Fork of the SBCR, Amtrak to RAPS
- No Zone 4: Chicago Sanitary & Ship Canal, Damen Avenue to Cal-Sag Junction
- No Zone 5: Cal-Sag Channel and Little Calumet River, Bishop Ford to Cal-Sag Junction
- Yes Other Zone: WPS

40. Est. Amt. of Debris from Routine Operations (Cubic Yards)  
(Note: one garbage bag = 50 gallons = 6.0 cubic feet = 0.25 cubic yards)



## Special Operations (CSO Events)

### Location (Waterways):

- A. Storm Number (If available at the time of Call out, or TBD and written in after event)
- B. All Clear Issued at: Date and Time (Call Systems Dispatcher at get official all clear)
- C. Start Time Date and Time (Must be within 24 hours of the all clear)
- D. Justification for delayed start if not within 24 hours of the all clear:

|                               |                              |           |
|-------------------------------|------------------------------|-----------|
| <b>Mechanical failure: No</b> | <b>Unsafe conditions: No</b> |           |
| Fog: No                       | Limited Visibility: No       |           |
| Ice: No                       | Lightning: No                | Other: No |
| Equipment icing: No           | High Flow: No                |           |
| High Wind: No                 | Darkness: No                 |           |

### E. Additional Comments:

Est. Amt. of Debris from Special Operations (Cubic Yards): 0.00  
(Note: one garbage bag = 50 gallons = 6.0 cubic feet = 0.25 cubic yards)

## Description and Possible Source

### Debris Type

|                   |                     |                      |
|-------------------|---------------------|----------------------|
| Cans: No          | Logs: Yes           | Clothing/Apparel: No |
| Glass Bottles: No | Wood: No            | Sporting Goods: No   |
| Tree: No          | Milk Crate: No      | Rubber Material: No  |
| Styrofoam: No     | Condoms: No         | Food: No             |
| Plastic: No       | Sanitary Napkin: No | Fish: No             |
| Cardboard: No     | Paper: No           |                      |
| Other 1:          | Other 5:            |                      |
| Other 2:          | Other 6:            |                      |
| Other 3:          | Other 7:            |                      |
| Other 4:          | Other 8:            |                      |

# Floatable Log FL2024-1057

Pilot: vonheimburgk@mwr.org Date: 4/25/2024

Boat: Skimmer Boat 2 (SB2) # of Pilots: 1

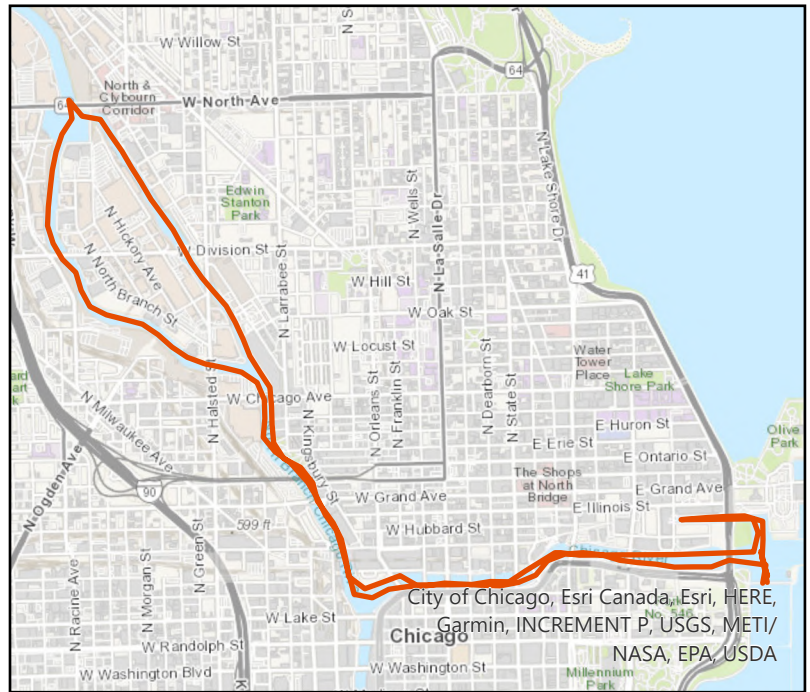
# of Hoisters: 0 # of MLAS: 0

## Routine Operations

Location (Waterways):

- Yes Zone 1: North Branch and North Shore Channel, Kinzie Street to Main Street
- Yes Zone 2: Chicago River and South Branch of the Chicago River, CRCW to Amtrak
- No Zone 3: South Branch Chicago River and South Fork of the SBCR, Amtrak to RAPS
- No Zone 4: Chicago Sanitary & Ship Canal, Damen Avenue to Cal-Sag Junction
- No Zone 5: Cal-Sag Channel and Little Calumet River, Bishop Ford to Cal-Sag Junction
- No Other Zone:

2.0 Est. Amt. of Debris from Routine Operations (Cubic Yards)  
 (Note: one garbage bag = 50 gallons = 6.0 cubic feet = 0.25 cubic yards)



## Special Operations (CSO Events)

Location (Waterways):

- A. Storm Number (If available at the time of Call out, or TBD and written in after event)
- B. All Clear Issued at: Date and Time (Call Systems Dispatcher at get official all clear)
- C. Start Time Date and Time (Must be within 24 hours of the all clear)
- D. Justification for delayed start if not within 24 hours of the all clear:

|                               |                              |           |
|-------------------------------|------------------------------|-----------|
| <b>Mechanical failure: No</b> | <b>Unsafe conditions: No</b> |           |
| Fog: No                       | Limited Visibility: No       |           |
| Ice: No                       | Lightning: No                | Other: No |
| Equipment icing: No           | High Flow: No                |           |
| High Wind: No                 | Darkness: No                 |           |

E. Additional Comments:

Est. Amt. of Debris from Special Operations (Cubic Yards): 0.00  
 (Note: one garbage bag = 50 gallons = 6.0 cubic feet = 0.25 cubic yards)

## Description and Possible Source

Debris Type

|                    |                      |                      |
|--------------------|----------------------|----------------------|
| Cans: Yes          | Logs: Yes            | Clothing/Apparel: No |
| Glass Bottles: Yes | Wood: No             | Sporting Goods: Yes  |
| Tree: Yes          | Milk Crate: Yes      | Rubber Material: Yes |
| Styrofoam: Yes     | Condoms: Yes         | Food: Yes            |
| Plastic: Yes       | Sanitary Napkin: Yes | Fish: No             |
| Cardboard: No      | Paper: Yes           |                      |
| Other 1:           | Other 5:             |                      |
| Other 2:           | Other 6:             |                      |
| Other 3:           | Other 7:             |                      |
| Other 4:           | Other 8:             |                      |





# Floatable Log FL2024-1058

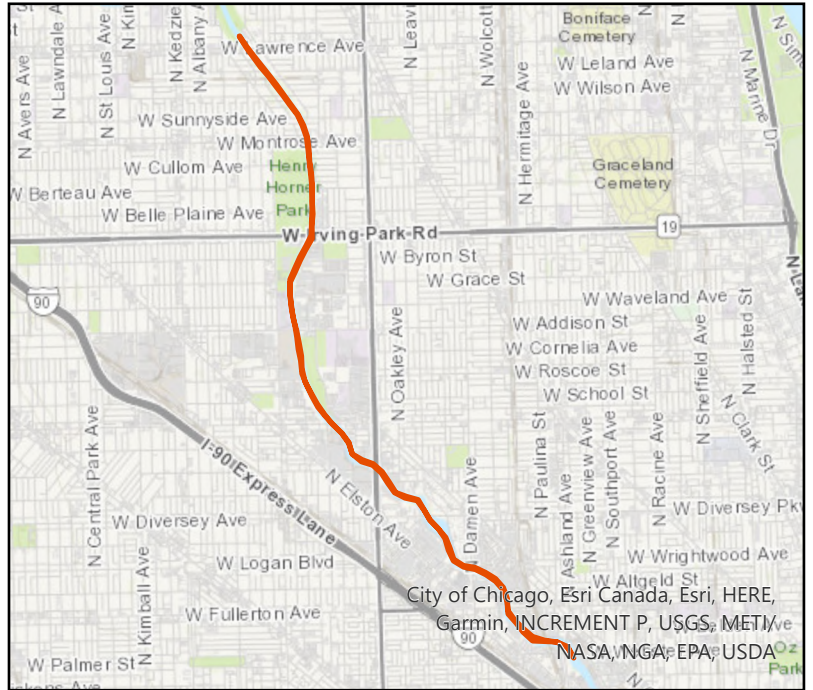
Pilot: camposm@mwrd      Date: 4/25/2024  
 Boat: Debris Boat 1 (DB1)      # of Pilots: 1  
 # of Hoisters: 1      # of MLAS: 2

## Routine Operations

### Location (Waterways):

- Yes Zone 1: North Branch and North Shore Channel, Kinzie Street to Main Street
- No Zone 2: Chicago River and South Branch of the Chicago River, CRCW to Amtrak
- No Zone 3: South Branch Chicago River and South Fork of the SBCR, Amtrak to RAPS
- No Zone 4: Chicago Sanitary & Ship Canal, Damen Avenue to Cal-Sag Junction
- No Zone 5: Cal-Sag Channel and Little Calumet River, Bishop Ford to Cal-Sag Junction
- No Other Zone:

20. Est. Amt. of Debris from Routine Operations (Cubic Yards)  
 (Note: one garbage bag = 50 gallons = 6.0 cubic feet = 0.25 cubic yards)



## Special Operations (CSO Events)

### Location (Waterways):

- A. Storm Number (If available at the time of Call out, or TBD and written in after event)
- B. All Clear Issued at: Date and Time (Call Systems Dispatcher at get official all clear)
- C. Start Time Date and Time (Must be within 24 hours of the all clear)
- D. Justification for delayed start if not within 24 hours of the all clear:

|                               |                              |           |
|-------------------------------|------------------------------|-----------|
| <b>Mechanical failure:</b> No | <b>Unsafe conditions:</b> No |           |
| Fog: No                       | Limited Visibility: No       |           |
| Ice: No                       | Lightning: No                | Other: No |
| Equipment icing: No           | High Flow: No                |           |
| High Wind: No                 | Darkness: No                 |           |

### E. Additional Comments:

Est. Amt. of Debris from Special Operations (Cubic Yards): 0.00  
 (Note: one garbage bag = 50 gallons = 6.0 cubic feet = 0.25 cubic yards)

## Description and Possible Source

### Debris Type

|                   |                     |                      |
|-------------------|---------------------|----------------------|
| Cans: No          | Logs: Yes           | Clothing/Apparel: No |
| Glass Bottles: No | Wood: No            | Sporting Goods: No   |
| Tree: No          | Milk Crate: No      | Rubber Material: No  |
| Styrofoam: No     | Condoms: No         | Food: No             |
| Plastic: No       | Sanitary Napkin: No | Fish: No             |
| Cardboard: No     | Paper: No           |                      |
| Other 1:          | Other 5:            |                      |
| Other 2:          | Other 6:            |                      |
| Other 3:          | Other 7:            |                      |
| Other 4:          | Other 8:            |                      |

# Floatable Log FL2024-1060

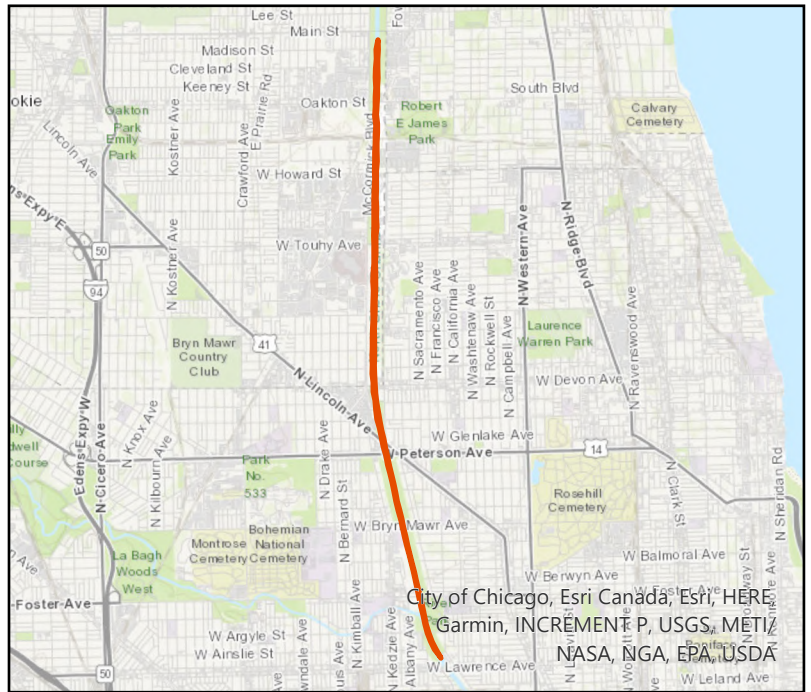
Pilot: camposm@mwrdr Date: 4/26/2024  
 Boat: Debris Boat 1 (DB1) # of Pilots: 1  
 # of Hoisters: 1 # of MLAS: 2

## Routine Operations

Location (Waterways):

- Yes Zone 1: North Branch and North Shore Channel, Kinzie Street to Main Street
- No Zone 2: Chicago River and South Branch of the Chicago River, CRCW to Amtrak
- No Zone 3: South Branch Chicago River and South Fork of the SBCR, Amtrak to RAPS
- No Zone 4: Chicago Sanitary & Ship Canal, Damen Avenue to Cal-Sag Junction
- No Zone 5: Cal-Sag Channel and Little Calumet River, Bishop Ford to Cal-Sag Junction
- No Other Zone:

20. Est. Amt. of Debris from Routine Operations (Cubic Yards)  
 (Note: one garbage bag = 50 gallons = 6.0 cubic feet = 0.25 cubic yards)



## Special Operations (CSO Events)

Location (Waterways):

- A. Storm Number (If available at the time of Call out, or TBD and written in after event)
- B. All Clear Issued at: Date and Time (Call Systems Dispatcher at get official all clear)
- C. Start Time Date and Time (Must be within 24 hours of the all clear)
- D. Justification for delayed start if not within 24 hours of the all clear:

|                               |                              |           |
|-------------------------------|------------------------------|-----------|
| <b>Mechanical failure: No</b> | <b>Unsafe conditions: No</b> |           |
| Fog: No                       | Limited Visibility: No       |           |
| Ice: No                       | Lightning: No                | Other: No |
| Equipment icing: No           | High Flow: No                |           |
| High Wind: No                 | Darkness: No                 |           |

E. Additional Comments:

Est. Amt. of Debris from Special Operations (Cubic Yards): 0.00  
 (Note: one garbage bag = 50 gallons = 6.0 cubic feet = 0.25 cubic yards)

## Description and Possible Source

Debris Type

|                   |                     |                      |
|-------------------|---------------------|----------------------|
| Cans: No          | Logs: Yes           | Clothing/Apparel: No |
| Glass Bottles: No | Wood: No            | Sporting Goods: No   |
| Tree: No          | Milk Crate: No      | Rubber Material: No  |
| Styrofoam: No     | Condoms: No         | Food: No             |
| Plastic: No       | Sanitary Napkin: No | Fish: No             |
| Cardboard: No     | Paper: No           |                      |
| Other 1:          | Other 5:            |                      |
| Other 2:          | Other 6:            |                      |
| Other 3:          | Other 7:            |                      |
| Other 4:          | Other 8:            |                      |

# Floatable Log FL2024-1063

Pilot: vonheimburgk@mwrdr.org Date: 4/29/2024

Boat: Skimmer Boat 2 (SB2) # of Pilots: 1

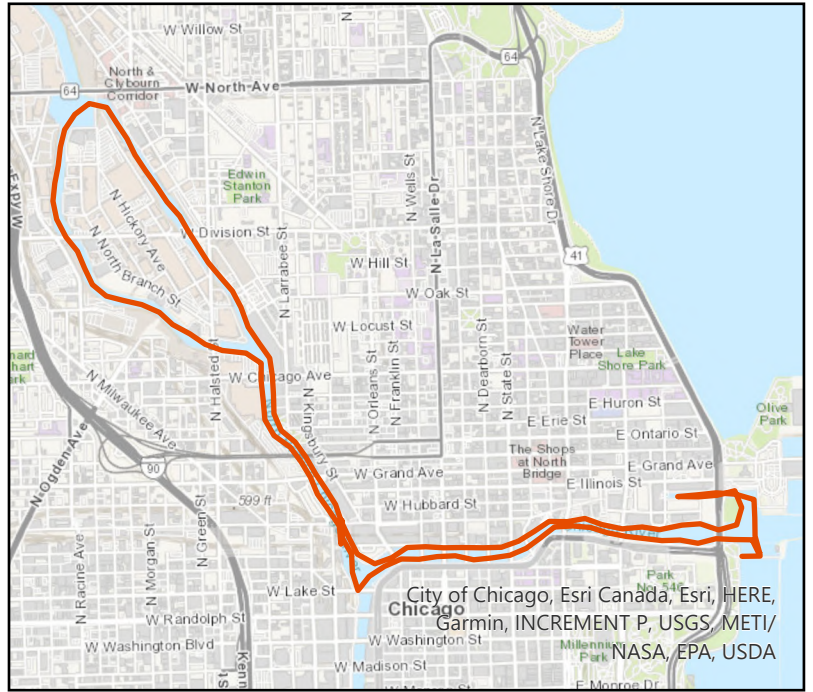
# of Hoisters: 0 # of MLAS: 1

## Routine Operations

Location (Waterways):

- Yes Zone 1: North Branch and North Shore Channel, Kinzie Street to Main Street
- Yes Zone 2: Chicago River and South Branch of the Chicago River, CRCW to Amtrak
- No Zone 3: South Branch Chicago River and South Fork of the SBCR, Amtrak to RAPS
- No Zone 4: Chicago Sanitary & Ship Canal, Damen Avenue to Cal-Sag Junction
- No Zone 5: Cal-Sag Channel and Little Calumet River, Bishop Ford to Cal-Sag Junction
- No Other Zone:

0.2 Est. Amt. of Debris from Routine Operations (Cubic Yards)  
(Note: one garbage bag = 50 gallons = 6.0 cubic feet = 0.25 cubic yards)



## Special Operations (CSO Events)

Location (Waterways):

- A. Storm Number (If available at the time of Call out, or TBD and written in after event)
- B. All Clear Issued at: Date and Time (Call Systems Dispatcher at get official all clear)
- C. Start Time Date and Time (Must be within 24 hours of the all clear)
- D. Justification for delayed start if not within 24 hours of the all clear:

|                               |                              |           |
|-------------------------------|------------------------------|-----------|
| <b>Mechanical failure: No</b> | <b>Unsafe conditions: No</b> |           |
| Fog: No                       | Limited Visibility: No       |           |
| Ice: No                       | Lightning: No                | Other: No |
| Equipment icing: No           | High Flow: No                |           |
| High Wind: No                 | Darkness: No                 |           |

E. Additional Comments:

Est. Amt. of Debris from Special Operations (Cubic Yards): 0.00  
(Note: one garbage bag = 50 gallons = 6.0 cubic feet = 0.25 cubic yards)

## Description and Possible Source

Debris Type

|                    |                     |                      |
|--------------------|---------------------|----------------------|
| Cans: Yes          | Logs: Yes           | Clothing/Apparel: No |
| Glass Bottles: Yes | Wood: No            | Sporting Goods: Yes  |
| Tree: Yes          | Milk Crate: No      | Rubber Material: Yes |
| Styrofoam: Yes     | Condoms: Yes        | Food: Yes            |
| Plastic: Yes       | Sanitary Napkin: No | Fish: No             |
| Cardboard: No      | Paper: Yes          |                      |
| Other 1:           | Other 5:            |                      |
| Other 2:           | Other 6:            |                      |
| Other 3:           | Other 7:            |                      |
| Other 4:           | Other 8:            |                      |

# Floatable Log FL2024-1061

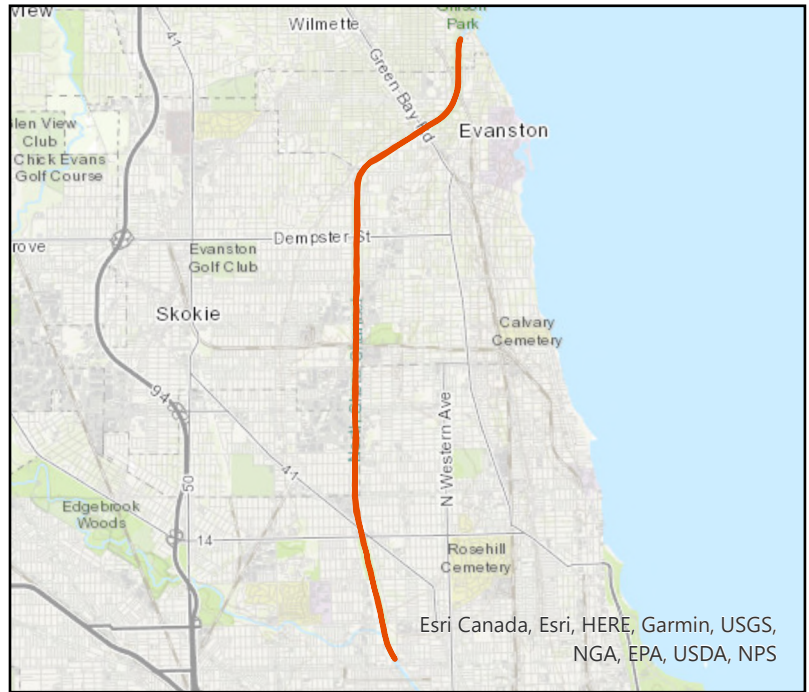
Pilot: camposm@mwrd      Date: 4/29/2024  
Boat: Debris Boat 1 (DB1)      # of Pilots: 1  
# of Hoisters: 1      # of MLAS: 2

## Routine Operations

### Location (Waterways):

- Yes Zone 1: North Branch and North Shore Channel, Kinzie Street to Main Street
- No Zone 2: Chicago River and South Branch of the Chicago River, CRCW to Amtrak
- No Zone 3: South Branch Chicago River and South Fork of the SBCR, Amtrak to RAPS
- No Zone 4: Chicago Sanitary & Ship Canal, Damen Avenue to Cal-Sag Junction
- No Zone 5: Cal-Sag Channel and Little Calumet River, Bishop Ford to Cal-Sag Junction
- Yes Other Zone: WPS

30. Est. Amt. of Debris from Routine Operations (Cubic Yards)  
(Note: one garbage bag = 50 gallons = 6.0 cubic feet = 0.25 cubic yards)



## Special Operations (CSO Events)

### Location (Waterways):

- A. Storm Number (If available at the time of Call out, or TBD and written in after event)
- B. All Clear Issued at: Date and Time (Call Systems Dispatcher at get official all clear)
- C. Start Time Date and Time (Must be within 24 hours of the all clear)
- D. Justification for delayed start if not within 24 hours of the all clear:

|                               |                              |           |
|-------------------------------|------------------------------|-----------|
| <b>Mechanical failure: No</b> | <b>Unsafe conditions: No</b> |           |
| Fog: No                       | Limited Visibility: No       |           |
| Ice: No                       | Lightning: No                | Other: No |
| Equipment icing: No           | High Flow: No                |           |
| High Wind: No                 | Darkness: No                 |           |

### E. Additional Comments:

Est. Amt. of Debris from Special Operations (Cubic Yards): 0.00  
(Note: one garbage bag = 50 gallons = 6.0 cubic feet = 0.25 cubic yards)

## Description and Possible Source

### Debris Type

|                   |                     |                      |
|-------------------|---------------------|----------------------|
| Cans: No          | Logs: Yes           | Clothing/Apparel: No |
| Glass Bottles: No | Wood: No            | Sporting Goods: No   |
| Tree: No          | Milk Crate: No      | Rubber Material: No  |
| Styrofoam: No     | Condoms: No         | Food: No             |
| Plastic: No       | Sanitary Napkin: No | Fish: No             |
| Cardboard: No     | Paper: No           |                      |
| Other 1:          | Other 5:            |                      |
| Other 2:          | Other 6:            |                      |
| Other 3:          | Other 7:            |                      |
| Other 4:          | Other 8:            |                      |

# Floatable Log FL2024-1066

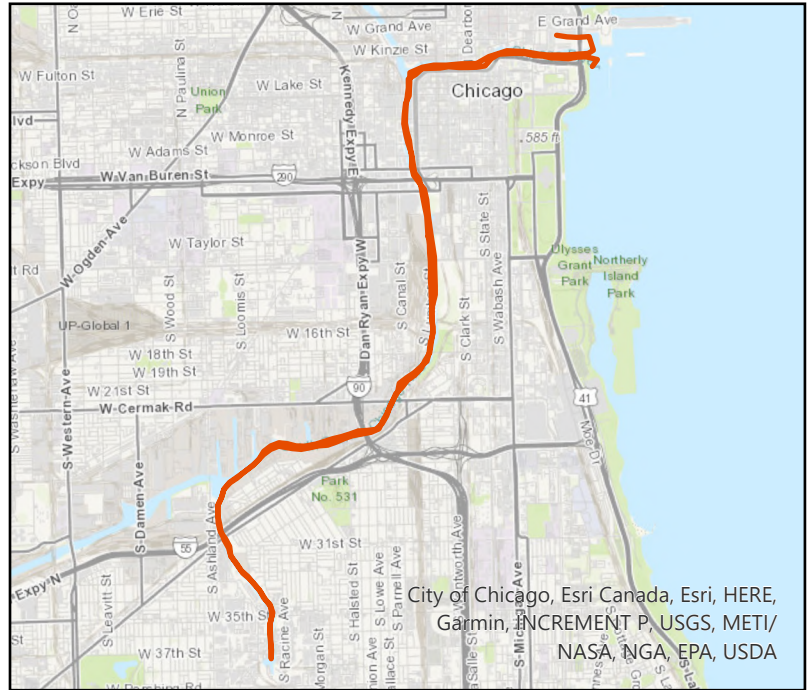
Pilot: vonheimburgk@mwr.org Date: 4/30/2024  
 Boat: Skimmer Boat 2 (SB2) # of Pilots: 1  
 # of Hoisters: 0 # of MLAS: 1

## Routine Operations

### Location (Waterways):

- No Zone 1: North Branch and North Shore Channel, Kinzie Street to Main Street
- Yes Zone 2: Chicago River and South Branch of the Chicago River, CRCW to Amtrak
- Yes Zone 3: South Branch Chicago River and South Fork of the SBCR, Amtrak to RAPS
- No Zone 4: Chicago Sanitary & Ship Canal, Damen Avenue to Cal-Sag Junction
- No Zone 5: Cal-Sag Channel and Little Calumet River, Bishop Ford to Cal-Sag Junction
- No Other Zone:

0.5 Est. Amt. of Debris from Routine Operations (Cubic Yards)  
 (Note: one garbage bag = 50 gallons = 6.0 cubic feet = 0.25 cubic yards)



City of Chicago, Esri Canada, Esri, HERE, Garmin, INCREMENT P, USGS, METI/NASA, NGA, EPA, USDA

## Special Operations (CSO Events)

### Location (Waterways):

- A. Storm Number (If available at the time of Call out, or TBD and written in after event)
- B. All Clear Issued at: Date and Time (Call Systems Dispatcher at get official all clear)
- C. Start Time Date and Time (Must be within 24 hours of the all clear)
- D. Justification for delayed start if not within 24 hours of the all clear:

|                               |                              |           |
|-------------------------------|------------------------------|-----------|
| <b>Mechanical failure:</b> No | <b>Unsafe conditions:</b> No |           |
| Fog: No                       | Limited Visibility: No       |           |
| Ice: No                       | Lightning: No                | Other: No |
| Equipment icing: No           | High Flow: No                |           |
| High Wind: No                 | Darkness: No                 |           |

### E. Additional Comments:

Est. Amt. of Debris from Special Operations (Cubic Yards): 0.00  
 (Note: one garbage bag = 50 gallons = 6.0 cubic feet = 0.25 cubic yards)

## Description and Possible Source

### Debris Type

|                    |                     |                      |
|--------------------|---------------------|----------------------|
| Cans: Yes          | Logs: No            | Clothing/Apparel: No |
| Glass Bottles: Yes | Wood: No            | Sporting Goods: Yes  |
| Tree: Yes          | Milk Crate: No      | Rubber Material: Yes |
| Styrofoam: Yes     | Condoms: Yes        | Food: Yes            |
| Plastic: Yes       | Sanitary Napkin: No | Fish: No             |
| Cardboard: No      | Paper: Yes          |                      |
| Other 1:           | Other 5:            |                      |
| Other 2:           | Other 6:            |                      |
| Other 3:           | Other 7:            |                      |
| Other 4:           | Other 8:            |                      |

# Floatable Log FL2024-1064

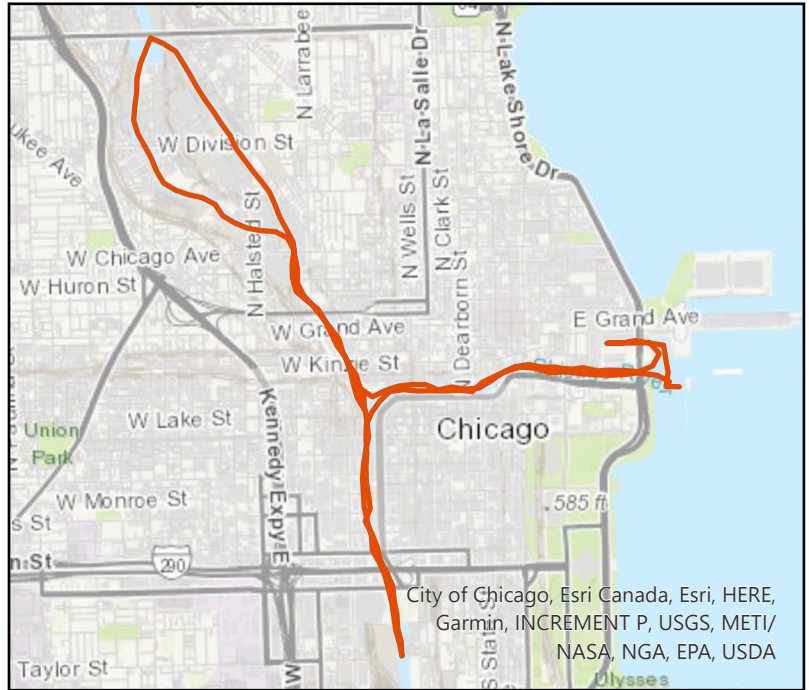
Pilot: johnsonr3                      Date: 4/30/2024  
Boat: Skimmer Boat 1 (SB1)        # of Pilots: 1  
# of Hoisters: 0                      # of MLAS: 1

## Routine Operations

Location (Waterways):

- Yes Zone 1: North Branch and North Shore Channel, Kinzie Street to Main Street
- Yes Zone 2: Chicago River and South Branch of the Chicago River, CRCW to Amtrak
- No Zone 3: South Branch Chicago River and South Fork of the SBCR, Amtrak to RAPS
- No Zone 4: Chicago Sanitary & Ship Canal, Damen Avenue to Cal-Sag Junction
- No Zone 5: Cal-Sag Channel and Little Calumet River, Bishop Ford to Cal-Sag Junction
- No Other Zone:

2.5 Est. Amt. of Debris from Routine Operations (Cubic Yards)  
(Note: one garbage bag = 50 gallons = 6.0 cubic feet = 0.25 cubic yards)



## Special Operations (CSO Events)

Location (Waterways):

- A. Storm Number                      (If available at the time of Call out, or TBD and written in after event)
- B. All Clear Issued at:                      Date and Time (Call Systems Dispatcher at get official all clear)
- C. Start Time                              Date and Time (Must be within 24 hours of the all clear)
- D. Justification for delayed start if not within 24 hours of the all clear:

|                               |                              |           |
|-------------------------------|------------------------------|-----------|
| <b>Mechanical failure: No</b> | <b>Unsafe conditions: No</b> |           |
| Fog: No                       | Limited Visibility: No       |           |
| Ice: No                       | Lightning: No                | Other: No |
| Equipment icing: No           | High Flow: No                |           |
| High Wind: No                 | Darkness: No                 |           |

E. Additional Comments:

Est. Amt. of Debris from Special Operations (Cubic Yards): 0.00  
(Note: one garbage bag = 50 gallons = 6.0 cubic feet = 0.25 cubic yards)

## Description and Possible Source

Debris Type

|                    |                      |                      |
|--------------------|----------------------|----------------------|
| Cans: Yes          | Logs: No             | Clothing/Apparel: No |
| Glass Bottles: Yes | Wood: Yes            | Sporting Goods: Yes  |
| Tree: Yes          | Milk Crate: No       | Rubber Material: Yes |
| Styrofoam: Yes     | Condoms: No          | Food: Yes            |
| Plastic: Yes       | Sanitary Napkin: Yes | Fish: No             |
| Cardboard: No      | Paper: Yes           |                      |
| Other 1:           | Other 5:             |                      |
| Other 2:           | Other 6:             |                      |
| Other 3:           | Other 7:             |                      |
| Other 4:           | Other 8:             |                      |

# Floatable Log FL2024-1065

Pilot: camposm@mwrd      Date: 4/30/2024  
 Boat: Debris Boat 1 (DB1)      # of Pilots: 1  
 # of Hoisters: 1      # of MLAS: 2

## Routine Operations

### Location (Waterways):

- Yes Zone 1: North Branch and North Shore Channel, Kinzie Street to Main Street
- No Zone 2: Chicago River and South Branch of the Chicago River, CRCW to Amtrak
- No Zone 3: South Branch Chicago River and South Fork of the SBCR, Amtrak to RAPS
- No Zone 4: Chicago Sanitary & Ship Canal, Damen Avenue to Cal-Sag Junction
- No Zone 5: Cal-Sag Channel and Little Calumet River, Bishop Ford to Cal-Sag Junction
- No Other Zone:

15. Est. Amt. of Debris from Routine Operations (Cubic Yards)  
 (Note: one garbage bag = 50 gallons = 6.0 cubic feet = 0.25 cubic yards)



## Special Operations (CSO Events)

### Location (Waterways):

- A. Storm Number (If available at the time of Call out, or TBD and written in after event)
- B. All Clear Issued at: Date and Time (Call Systems Dispatcher at get official all clear)
- C. Start Time Date and Time (Must be within 24 hours of the all clear)
- D. Justification for delayed start if not within 24 hours of the all clear:

|                               |                              |           |
|-------------------------------|------------------------------|-----------|
| <b>Mechanical failure: No</b> | <b>Unsafe conditions: No</b> |           |
| Fog: No                       | Limited Visibility: No       |           |
| Ice: No                       | Lightning: No                | Other: No |
| Equipment icing: No           | High Flow: No                |           |
| High Wind: No                 | Darkness: No                 |           |

### E. Additional Comments:

Est. Amt. of Debris from Special Operations (Cubic Yards): 0.00  
 (Note: one garbage bag = 50 gallons = 6.0 cubic feet = 0.25 cubic yards)

## Description and Possible Source

### Debris Type

|                   |                     |                      |
|-------------------|---------------------|----------------------|
| Cans: No          | Logs: Yes           | Clothing/Apparel: No |
| Glass Bottles: No | Wood: No            | Sporting Goods: No   |
| Tree: No          | Milk Crate: No      | Rubber Material: No  |
| Styrofoam: No     | Condoms: No         | Food: No             |
| Plastic: No       | Sanitary Napkin: No | Fish: No             |
| Cardboard: No     | Paper: No           |                      |
| Other 1:          | Other 5:            |                      |
| Other 2:          | Other 6:            |                      |
| Other 3:          | Other 7:            |                      |
| Other 4:          | Other 8:            |                      |

# Floatable Log FL2024-1067

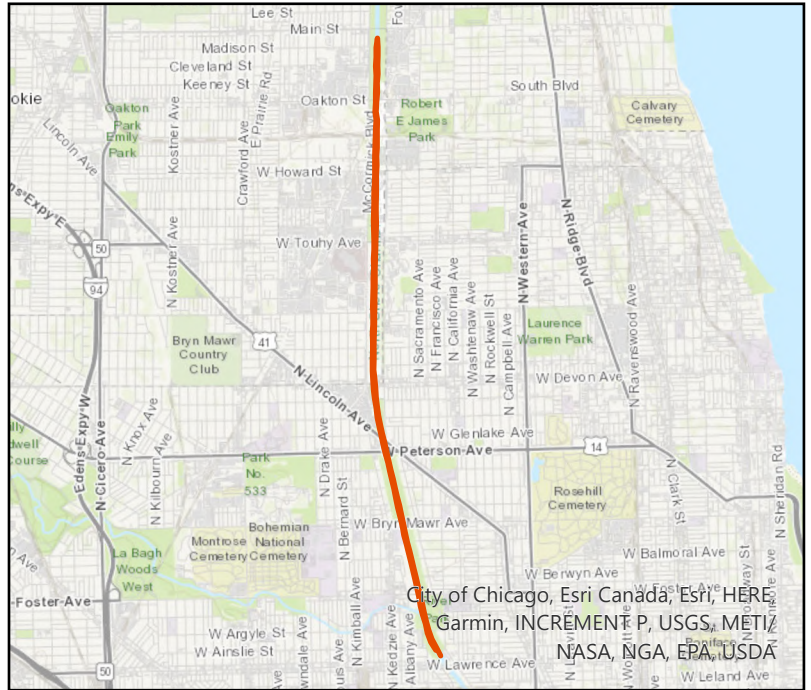
Pilot: camposm@mwrdr Date: 5/1/2024  
 Boat: Debris Boat 1 (DB1) # of Pilots: 1  
 # of Hoisters: 1 # of MLAS: 2

## Routine Operations

Location (Waterways):

- Yes Zone 1: North Branch and North Shore Channel, Kinzie Street to Main Street
- No Zone 2: Chicago River and South Branch of the Chicago River, CRCW to Amtrak
- No Zone 3: South Branch Chicago River and South Fork of the SBCR, Amtrak to RAPS
- No Zone 4: Chicago Sanitary & Ship Canal, Damen Avenue to Cal-Sag Junction
- No Zone 5: Cal-Sag Channel and Little Calumet River, Bishop Ford to Cal-Sag Junction
- No Other Zone:

10. Est. Amt. of Debris from Routine Operations (Cubic Yards)  
 (Note: one garbage bag = 50 gallons = 6.0 cubic feet = 0.25 cubic yards)



## Special Operations (CSO Events)

Location (Waterways):

- A. Storm Number (If available at the time of Call out, or TBD and written in after event)
- B. All Clear Issued at: Date and Time (Call Systems Dispatcher at get official all clear)
- C. Start Time Date and Time (Must be within 24 hours of the all clear)
- D. Justification for delayed start if not within 24 hours of the all clear:

|                               |                              |           |
|-------------------------------|------------------------------|-----------|
| <b>Mechanical failure: No</b> | <b>Unsafe conditions: No</b> |           |
| Fog: No                       | Limited Visibility: No       |           |
| Ice: No                       | Lightning: No                | Other: No |
| Equipment icing: No           | High Flow: No                |           |
| High Wind: No                 | Darkness: No                 |           |

E. Additional Comments:

Est. Amt. of Debris from Special Operations (Cubic Yards): 0.00  
 (Note: one garbage bag = 50 gallons = 6.0 cubic feet = 0.25 cubic yards)

## Description and Possible Source

Debris Type

|                   |                     |                      |
|-------------------|---------------------|----------------------|
| Cans: No          | Logs: Yes           | Clothing/Apparel: No |
| Glass Bottles: No | Wood: No            | Sporting Goods: No   |
| Tree: No          | Milk Crate: No      | Rubber Material: No  |
| Styrofoam: No     | Condoms: No         | Food: No             |
| Plastic: No       | Sanitary Napkin: No | Fish: No             |
| Cardboard: No     | Paper: No           |                      |
| Other 1:          | Other 5:            |                      |
| Other 2:          | Other 6:            |                      |
| Other 3:          | Other 7:            |                      |
| Other 4:          | Other 8:            |                      |



# Floatable Log FL2024-1070

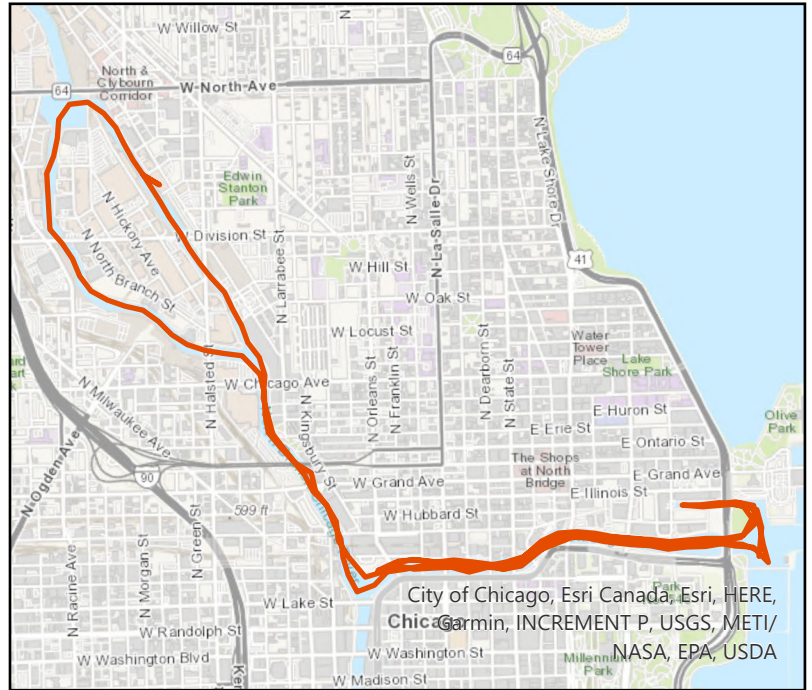
Pilot: johnson3 Date: 5/2/2024  
Boat: Skimmer Boat 1 (SB1) # of Pilots: 1  
# of Hoisters: 0 # of MLAS: 1

## Routine Operations

Location (Waterways):

- Yes Zone 1: North Branch and North Shore Channel, Kinzie Street to Main Street  
Yes Zone 2: Chicago River and South Branch of the Chicago River, CRCW to Amtrak  
No Zone 3: South Branch Chicago River and South Fork of the SBCR, Amtrak to RAPS  
No Zone 4: Chicago Sanitary & Ship Canal, Damen Avenue to Cal-Sag Junction  
No Zone 5: Cal-Sag Channel and Little Calumet River, Bishop Ford to Cal-Sag Junction  
No Other Zone:

0.2 Est. Amt. of Debris from Routine Operations (Cubic Yards)  
(Note: one garbage bag = 50 gallons = 6.0 cubic feet = 0.25 cubic yards)



## Special Operations (CSO Events)

Location (Waterways):

- A. Storm Number (If available at the time of Call out, or TBD and written in after event)  
B. All Clear Issued at: Date and Time (Call Systems Dispatcher at get official all clear)  
C. Start Time Date and Time (Must be within 24 hours of the all clear)  
D. Justification for delayed start if not within 24 hours of the all clear:

|                               |                              |           |
|-------------------------------|------------------------------|-----------|
| <b>Mechanical failure: No</b> | <b>Unsafe conditions: No</b> |           |
| Fog: No                       | Limited Visibility: No       |           |
| Ice: No                       | Lightning: No                | Other: No |
| Equipment icing: No           | High Flow: No                |           |
| High Wind: No                 | Darkness: No                 |           |

E. Additional Comments:

Est. Amt. of Debris from Special Operations (Cubic Yards): 0.00  
(Note: one garbage bag = 50 gallons = 6.0 cubic feet = 0.25 cubic yards)

## Description and Possible Source

Debris Type

|                    |                      |                      |
|--------------------|----------------------|----------------------|
| Cans: Yes          | Logs: No             | Clothing/Apparel: No |
| Glass Bottles: Yes | Wood: Yes            | Sporting Goods: No   |
| Tree: Yes          | Milk Crate: No       | Rubber Material: Yes |
| Styrofoam: No      | Condoms: No          | Food: No             |
| Plastic: Yes       | Sanitary Napkin: Yes | Fish: No             |
| Cardboard: No      | Paper: Yes           |                      |

|          |          |
|----------|----------|
| Other 1: | Other 5: |
| Other 2: | Other 6: |
| Other 3: | Other 7: |
| Other 4: | Other 8: |

# Floatable Log FL2024-1069

Pilot: vonheimburgk@mwr.org    Date: 5/2/2024

Boat: Skimmer Boat 2 (SB2)    # of Pilots: 1

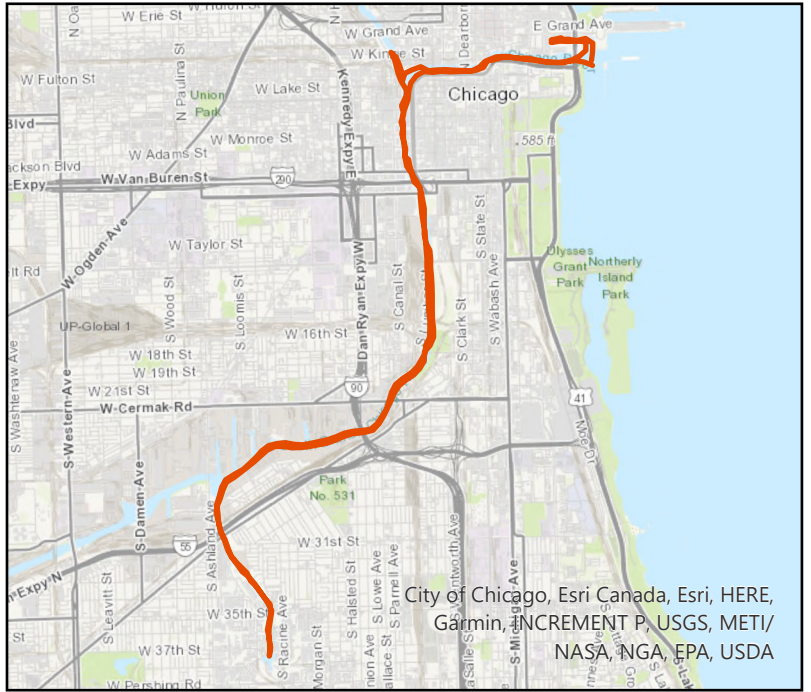
# of Hoisters: 0    # of MLAS: 1

## Routine Operations

### Location (Waterways):

- No Zone 1: North Branch and North Shore Channel, Kinzie Street to Main Street
- Yes Zone 2: Chicago River and South Branch of the Chicago River, CRCW to Amtrak
- Yes Zone 3: South Branch Chicago River and South Fork of the SBCR, Amtrak to RAPS
- No Zone 4: Chicago Sanitary & Ship Canal, Damen Avenue to Cal-Sag Junction
- No Zone 5: Cal-Sag Channel and Little Calumet River, Bishop Ford to Cal-Sag Junction
- No Other Zone:

1.0 Est. Amt. of Debris from Routine Operations (Cubic Yards)  
(Note: one garbage bag = 50 gallons = 6.0 cubic feet = 0.25 cubic yards)



## Special Operations (CSO Events)

### Location (Waterways):

- A. Storm Number (If available at the time of Call out, or TBD and written in after event)
- B. All Clear Issued at: Date and Time (Call Systems Dispatcher at get official all clear)
- C. Start Time Date and Time (Must be within 24 hours of the all clear)
- D. Justification for delayed start if not within 24 hours of the all clear:

**Mechanical failure: No**                      **Unsafe conditions: No**  
Fog: No                                      Limited Visibility: No  
Ice: No                                        Lightning: No                              Other: No  
Equipment icing: No                      High Flow: No  
High Wind: No                              Darkness: No

### E. Additional Comments:

Est. Amt. of Debris from Special Operations (Cubic Yards): 0.00  
(Note: one garbage bag = 50 gallons = 6.0 cubic feet = 0.25 cubic yards)

## Description and Possible Source

### Debris Type

|                    |                      |                      |
|--------------------|----------------------|----------------------|
| Cans: Yes          | Logs: No             | Clothing/Apparel: No |
| Glass Bottles: Yes | Wood: No             | Sporting Goods: Yes  |
| Tree: Yes          | Milk Crate: Yes      | Rubber Material: Yes |
| Styrofoam: Yes     | Condoms: Yes         | Food: No             |
| Plastic: Yes       | Sanitary Napkin: Yes | Fish: No             |
| Cardboard: No      | Paper: Yes           |                      |
| Other 1:           | Other 5:             |                      |
| Other 2:           | Other 6:             |                      |
| Other 3:           | Other 7:             |                      |
| Other 4:           | Other 8:             |                      |

# Floatable Log FL2024-1071

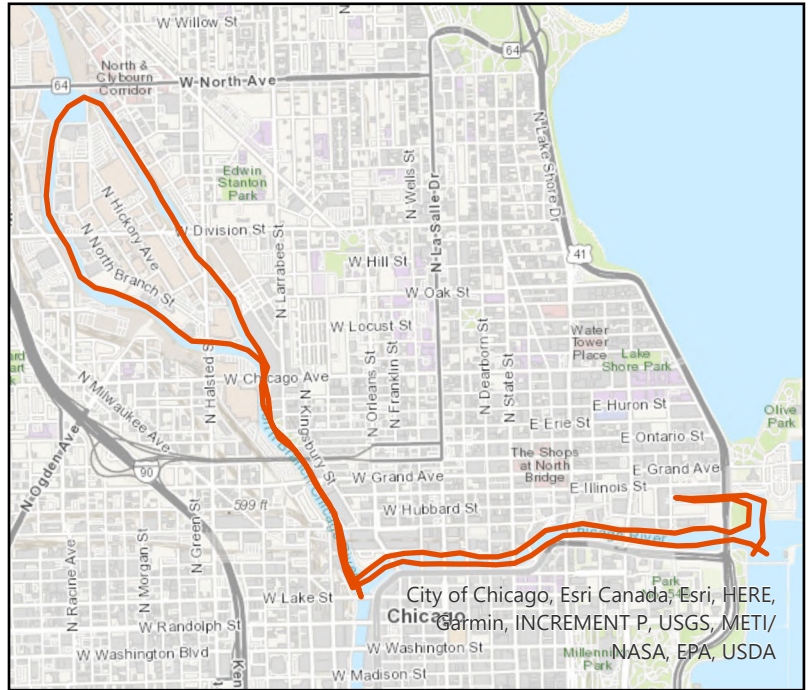
Pilot: vonheimburgk@mwrdd.org Date: 5/3/2024  
 Boat: Skimmer Boat 2 (SB2) # of Pilots: 1  
 # of Hoisters: 0 # of MLAS: 1

## Routine Operations

Location (Waterways):

- Yes Zone 1: North Branch and North Shore Channel, Kinzie Street to Main Street
- Yes Zone 2: Chicago River and South Branch of the Chicago River, CRCW to Amtrak
- No Zone 3: South Branch Chicago River and South Fork of the SBCR, Amtrak to RAPS
- No Zone 4: Chicago Sanitary & Ship Canal, Damen Avenue to Cal-Sag Junction
- No Zone 5: Cal-Sag Channel and Little Calumet River, Bishop Ford to Cal-Sag Junction
- No Other Zone:

2.0 Est. Amt. of Debris from Routine Operations (Cubic Yards)  
 (Note: one garbage bag = 50 gallons = 6.0 cubic feet = 0.25 cubic yards)



## Special Operations (CSO Events)

Location (Waterways):

- A. Storm Number (If available at the time of Call out, or TBD and written in after event)
- B. All Clear Issued at: Date and Time (Call Systems Dispatcher at get official all clear)
- C. Start Time Date and Time (Must be within 24 hours of the all clear)
- D. Justification for delayed start if not within 24 hours of the all clear:

|                               |                              |           |
|-------------------------------|------------------------------|-----------|
| <b>Mechanical failure: No</b> | <b>Unsafe conditions: No</b> |           |
| Fog: No                       | Limited Visibility: No       |           |
| Ice: No                       | Lightning: No                | Other: No |
| Equipment icing: No           | High Flow: No                |           |
| High Wind: No                 | Darkness: No                 |           |

E. Additional Comments:

Est. Amt. of Debris from Special Operations (Cubic Yards): 0.00  
 (Note: one garbage bag = 50 gallons = 6.0 cubic feet = 0.25 cubic yards)

## Description and Possible Source

Debris Type

|                    |                      |                       |
|--------------------|----------------------|-----------------------|
| Cans: Yes          | Logs: Yes            | Clothing/Apparel: Yes |
| Glass Bottles: Yes | Wood: No             | Sporting Goods: Yes   |
| Tree: Yes          | Milk Crate: No       | Rubber Material: Yes  |
| Styrofoam: Yes     | Condoms: Yes         | Food: Yes             |
| Plastic: Yes       | Sanitary Napkin: Yes | Fish: No              |
| Cardboard: No      | Paper: Yes           |                       |
| Other 1:           | Other 5:             |                       |
| Other 2:           | Other 6:             |                       |
| Other 3:           | Other 7:             |                       |
| Other 4:           | Other 8:             |                       |

# Floatable Log FL2024-1072

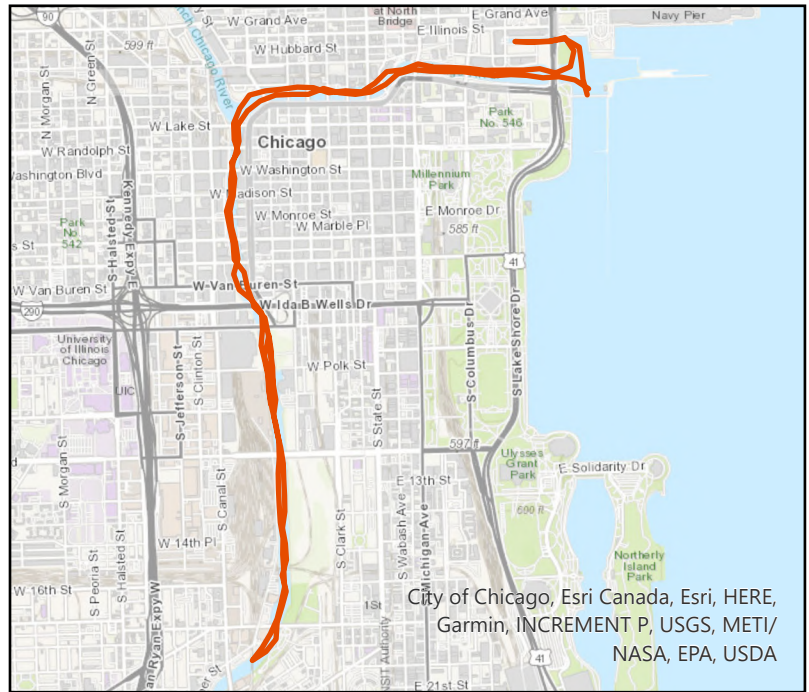
Pilot: johnson3                      Date: 5/3/2024  
 Boat: Skimmer Boat 1 (SB1)       # of Pilots: 1  
 # of Hoisters: 0                      # of MLAS: 1

## Routine Operations

### Location (Waterways):

- No Zone 1: North Branch and North Shore Channel, Kinzie Street to Main Street
- Yes Zone 2: Chicago River and South Branch of the Chicago River, CRCW to Amtrak
- No Zone 3: South Branch Chicago River and South Fork of the SBCR, Amtrak to RAPS
- No Zone 4: Chicago Sanitary & Ship Canal, Damen Avenue to Cal-Sag Junction
- No Zone 5: Cal-Sag Channel and Little Calumet River, Bishop Ford to Cal-Sag Junction
- No Other Zone:

1.7 Est. Amt. of Debris from Routine Operations (Cubic Yards)  
 (Note: one garbage bag = 50 gallons = 6.0 cubic feet = 0.25 cubic yards)



## Special Operations (CSO Events)

### Location (Waterways):

- A. Storm Number                      (If available at the time of Call out, or TBD and written in after event)
- B. All Clear Issued at:                      Date and Time (Call Systems Dispatcher at get official all clear)
- C. Start Time                                  Date and Time (Must be within 24 hours of the all clear)
- D. Justification for delayed start if not within 24 hours of the all clear:

|                               |                              |           |
|-------------------------------|------------------------------|-----------|
| <b>Mechanical failure: No</b> | <b>Unsafe conditions: No</b> |           |
| Fog: No                       | Limited Visibility: Yes      |           |
| Ice: No                       | Lightning: No                | Other: No |
| Equipment icing: No           | High Flow: No                |           |
| High Wind: No                 | Darkness: No                 |           |

### E. Additional Comments:

Est. Amt. of Debris from Special Operations (Cubic Yards): 0.00  
 (Note: one garbage bag = 50 gallons = 6.0 cubic feet = 0.25 cubic yards)

## Description and Possible Source

### Debris Type

|                    |                      |                       |
|--------------------|----------------------|-----------------------|
| Cans: Yes          | Logs: No             | Clothing/Apparel: Yes |
| Glass Bottles: Yes | Wood: Yes            | Sporting Goods: Yes   |
| Tree: Yes          | Milk Crate: Yes      | Rubber Material: Yes  |
| Styrofoam: No      | Condoms: No          | Food: Yes             |
| Plastic: Yes       | Sanitary Napkin: Yes | Fish: No              |
| Cardboard: No      | Paper: Yes           |                       |
| Other 1:           | Other 5:             |                       |
| Other 2:           | Other 6:             |                       |
| Other 3:           | Other 7:             |                       |
| Other 4:           | Other 8:             |                       |

# Floatable Log FL2024-1073

Pilot: vonheimburgk@mwr.org Date: 5/6/2024

Boat: Skimmer Boat 2 (SB2) # of Pilots: 1

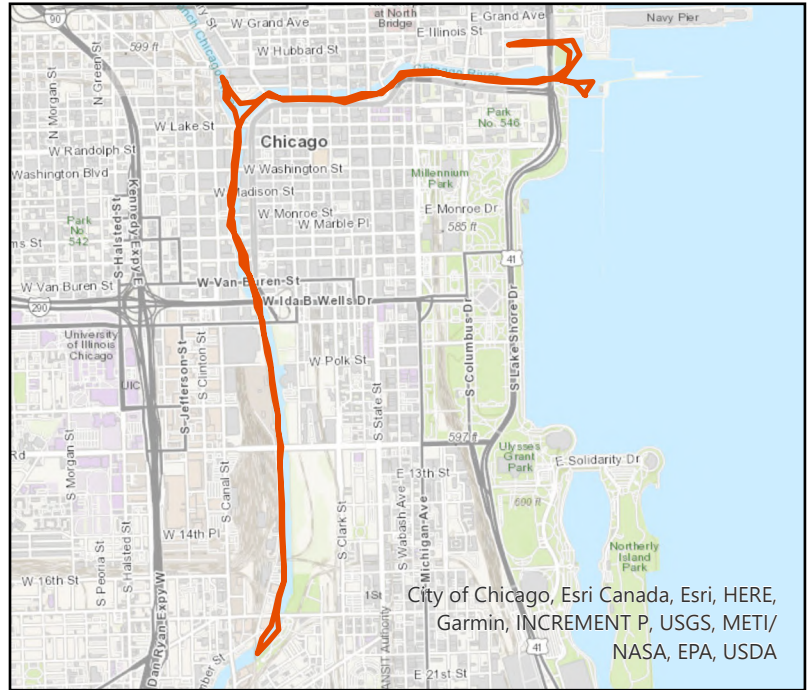
# of Hoisters: 0 # of MLAS: 0

## Routine Operations

Location (Waterways):

- No Zone 1: North Branch and North Shore Channel, Kinzie Street to Main Street
- Yes Zone 2: Chicago River and South Branch of the Chicago River, CRCW to Amtrak
- No Zone 3: South Branch Chicago River and South Fork of the SBCR, Amtrak to RAPS
- No Zone 4: Chicago Sanitary & Ship Canal, Damen Avenue to Cal-Sag Junction
- No Zone 5: Cal-Sag Channel and Little Calumet River, Bishop Ford to Cal-Sag Junction
- No Other Zone:

1.5 Est. Amt. of Debris from Routine Operations (Cubic Yards)  
(Note: one garbage bag = 50 gallons = 6.0 cubic feet = 0.25 cubic yards)



## Special Operations (CSO Events)

Location (Waterways):

- A. Storm Number (If available at the time of Call out, or TBD and written in after event)
- B. All Clear Issued at: Date and Time (Call Systems Dispatcher at get official all clear)
- C. Start Time Date and Time (Must be within 24 hours of the all clear)
- D. Justification for delayed start if not within 24 hours of the all clear:

|                               |                              |           |
|-------------------------------|------------------------------|-----------|
| <b>Mechanical failure: No</b> | <b>Unsafe conditions: No</b> |           |
| Fog: No                       | Limited Visibility: No       |           |
| Ice: No                       | Lightning: No                | Other: No |
| Equipment icing: No           | High Flow: No                |           |
| High Wind: No                 | Darkness: No                 |           |

E. Additional Comments:

Est. Amt. of Debris from Special Operations (Cubic Yards): 0.00  
(Note: one garbage bag = 50 gallons = 6.0 cubic feet = 0.25 cubic yards)

## Description and Possible Source

Debris Type

|                    |                      |                      |
|--------------------|----------------------|----------------------|
| Cans: Yes          | Logs: Yes            | Clothing/Apparel: No |
| Glass Bottles: Yes | Wood: No             | Sporting Goods: Yes  |
| Tree: Yes          | Milk Crate: Yes      | Rubber Material: Yes |
| Styrofoam: Yes     | Condoms: Yes         | Food: Yes            |
| Plastic: Yes       | Sanitary Napkin: Yes | Fish: No             |
| Cardboard: No      | Paper: Yes           |                      |
| Other 1:           | Other 5:             |                      |
| Other 2:           | Other 6:             |                      |
| Other 3:           | Other 7:             |                      |
| Other 4:           | Other 8:             |                      |

# Floatable Log FL2024-1075

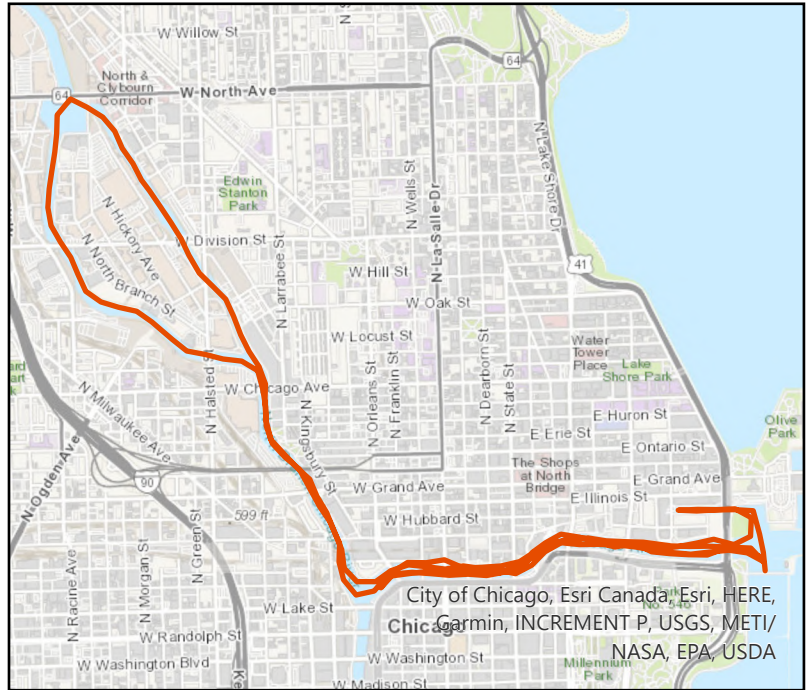
Pilot: johnson3                      Date: 5/6/2024  
 Boat: Skimmer Boat 1 (SB1)      # of Pilots: 1  
 # of Hoisters: 0                      # of MLAS: 1

## Routine Operations

Location (Waterways):

- Yes Zone 1: North Branch and North Shore Channel, Kinzie Street to Main Street
- Yes Zone 2: Chicago River and South Branch of the Chicago River, CRCW to Amtrak
- No Zone 3: South Branch Chicago River and South Fork of the SBCR, Amtrak to RAPS
- No Zone 4: Chicago Sanitary & Ship Canal, Damen Avenue to Cal-Sag Junction
- No Zone 5: Cal-Sag Channel and Little Calumet River, Bishop Ford to Cal-Sag Junction
- No Other Zone:

2.5 Est. Amt. of Debris from Routine Operations (Cubic Yards)  
 (Note: one garbage bag = 50 gallons = 6.0 cubic feet = 0.25 cubic yards)



## Special Operations (CSO Events)

Location (Waterways):

- A. Storm Number                      (If available at the time of Call out, or TBD and written in after event)
- B. All Clear Issued at:                      Date and Time (Call Systems Dispatcher at get official all clear)
- C. Start Time                                  Date and Time (Must be within 24 hours of the all clear)
- D. Justification for delayed start if not within 24 hours of the all clear:

|                               |                              |           |
|-------------------------------|------------------------------|-----------|
| <b>Mechanical failure: No</b> | <b>Unsafe conditions: No</b> |           |
| Fog: No                       | Limited Visibility: No       |           |
| Ice: No                       | Lightning: No                | Other: No |
| Equipment icing: No           | High Flow: No                |           |
| High Wind: No                 | Darkness: No                 |           |

E. Additional Comments:

Est. Amt. of Debris from Special Operations (Cubic Yards): 0.00  
 (Note: one garbage bag = 50 gallons = 6.0 cubic feet = 0.25 cubic yards)

## Description and Possible Source

Debris Type

|                    |                      |                      |
|--------------------|----------------------|----------------------|
| Cans: Yes          | Logs: No             | Clothing/Apparel: No |
| Glass Bottles: Yes | Wood: Yes            | Sporting Goods: Yes  |
| Tree: Yes          | Milk Crate: Yes      | Rubber Material: Yes |
| Styrofoam: No      | Condoms: No          | Food: No             |
| Plastic: Yes       | Sanitary Napkin: Yes | Fish: No             |
| Cardboard: No      | Paper: Yes           |                      |
| Other 1:           | Other 5:             |                      |
| Other 2:           | Other 6:             |                      |
| Other 3:           | Other 7:             |                      |
| Other 4:           | Other 8:             |                      |

# Floatable Log FL2024-1074

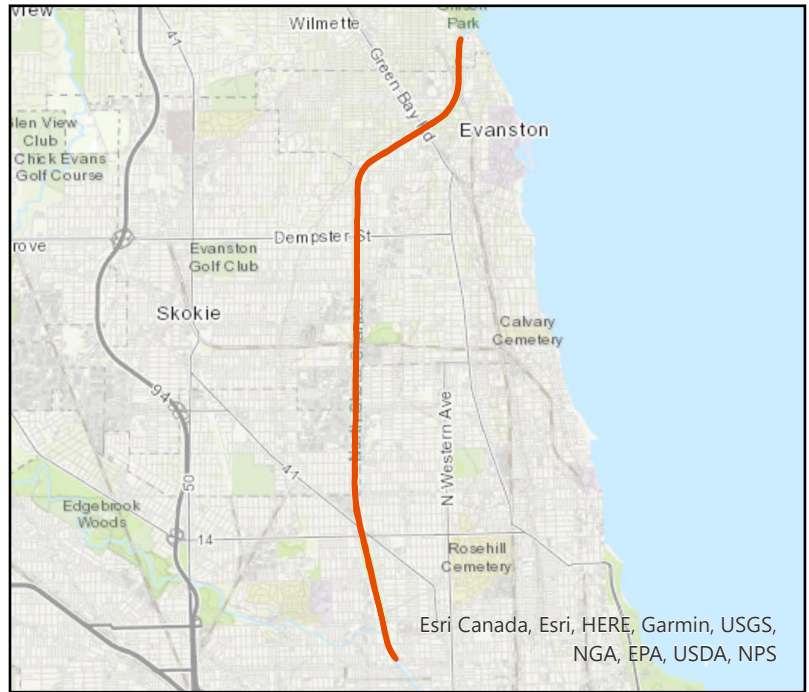
Pilot: camposm@mwrd      Date: 5/6/2024  
Boat: Debris Boat 1 (DB1)      # of Pilots: 1  
# of Hoisters: 1      # of MLAS: 2

## Routine Operations

Location (Waterways):

- Yes Zone 1: North Branch and North Shore Channel, Kinzie Street to Main Street
- No Zone 2: Chicago River and South Branch of the Chicago River, CRCW to Amtrak
- No Zone 3: South Branch Chicago River and South Fork of the SBCR, Amtrak to RAPS
- No Zone 4: Chicago Sanitary & Ship Canal, Damen Avenue to Cal-Sag Junction
- No Zone 5: Cal-Sag Channel and Little Calumet River, Bishop Ford to Cal-Sag Junction
- Yes Other Zone: WPS

30. Est. Amt. of Debris from Routine Operations (Cubic Yards)  
(Note: one garbage bag = 50 gallons = 6.0 cubic feet = 0.25 cubic yards)



## Special Operations (CSO Events)

Location (Waterways):

- A. Storm Number (If available at the time of Call out, or TBD and written in after event)
- B. All Clear Issued at: Date and Time (Call Systems Dispatcher at get official all clear)
- C. Start Time Date and Time (Must be within 24 hours of the all clear)
- D. Justification for delayed start if not within 24 hours of the all clear:

|                               |                              |           |
|-------------------------------|------------------------------|-----------|
| <b>Mechanical failure: No</b> | <b>Unsafe conditions: No</b> |           |
| Fog: No                       | Limited Visibility: No       |           |
| Ice: No                       | Lightning: No                | Other: No |
| Equipment icing: No           | High Flow: No                |           |
| High Wind: No                 | Darkness: No                 |           |

E. Additional Comments:

Est. Amt. of Debris from Special Operations (Cubic Yards): 0.00  
(Note: one garbage bag = 50 gallons = 6.0 cubic feet = 0.25 cubic yards)

## Description and Possible Source

Debris Type

|                   |                     |                      |
|-------------------|---------------------|----------------------|
| Cans: No          | Logs: Yes           | Clothing/Apparel: No |
| Glass Bottles: No | Wood: No            | Sporting Goods: No   |
| Tree: No          | Milk Crate: No      | Rubber Material: No  |
| Styrofoam: No     | Condoms: No         | Food: No             |
| Plastic: No       | Sanitary Napkin: No | Fish: No             |
| Cardboard: No     | Paper: No           |                      |
| Other 1:          | Other 5:            |                      |
| Other 2:          | Other 6:            |                      |
| Other 3:          | Other 7:            |                      |
| Other 4:          | Other 8:            |                      |

# Floatable Log FL2024-1079

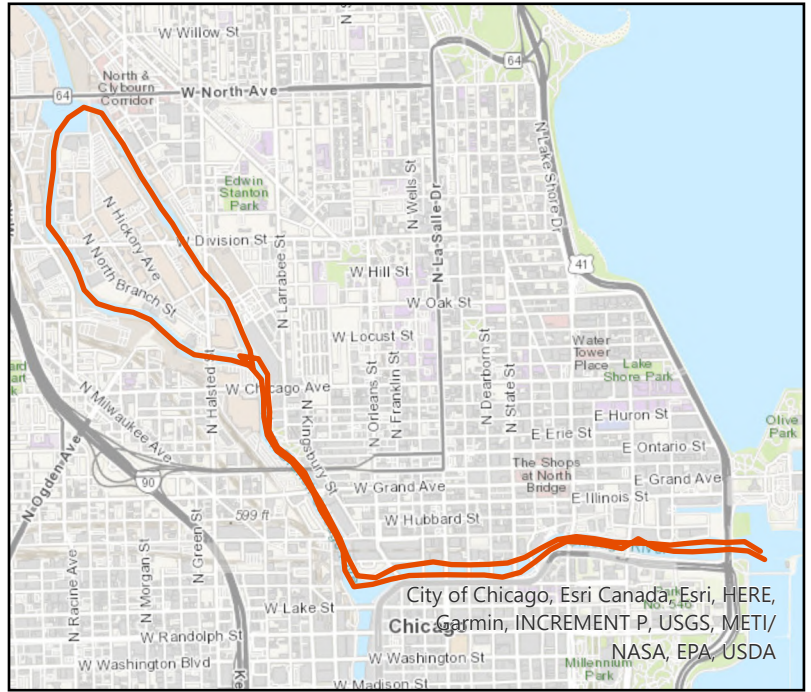
Pilot: vonheimburgk@mwr.org Date: 5/7/2024  
 Boat: Skimmer Boat 2 (SB2) # of Pilots: 1  
 # of Hoisters: 0 # of MLAS: 1

## Routine Operations

Location (Waterways):

- Yes Zone 1: North Branch and North Shore Channel, Kinzie Street to Main Street
- Yes Zone 2: Chicago River and South Branch of the Chicago River, CRCW to Amtrak
- No Zone 3: South Branch Chicago River and South Fork of the SBCR, Amtrak to RAPS
- No Zone 4: Chicago Sanitary & Ship Canal, Damen Avenue to Cal-Sag Junction
- No Zone 5: Cal-Sag Channel and Little Calumet River, Bishop Ford to Cal-Sag Junction
- No Other Zone:

0.2 Est. Amt. of Debris from Routine Operations (Cubic Yards)  
 (Note: one garbage bag = 50 gallons = 6.0 cubic feet = 0.25 cubic yards)



## Special Operations (CSO Events)

Location (Waterways):

- A. Storm Number (If available at the time of Call out, or TBD and written in after event)
- B. All Clear Issued at: Date and Time (Call Systems Dispatcher at get official all clear)
- C. Start Time Date and Time (Must be within 24 hours of the all clear)
- D. Justification for delayed start if not within 24 hours of the all clear:

|                               |                              |           |
|-------------------------------|------------------------------|-----------|
| <b>Mechanical failure:</b> No | <b>Unsafe conditions:</b> No |           |
| Fog: No                       | Limited Visibility: No       |           |
| Ice: No                       | Lightning: No                | Other: No |
| Equipment icing: No           | High Flow: No                |           |
| High Wind: No                 | Darkness: No                 |           |

E. Additional Comments:

Est. Amt. of Debris from Special Operations (Cubic Yards): 0.00  
 (Note: one garbage bag = 50 gallons = 6.0 cubic feet = 0.25 cubic yards)

## Description and Possible Source

Debris Type

|                   |                     |                      |
|-------------------|---------------------|----------------------|
| Cans: Yes         | Logs: No            | Clothing/Apparel: No |
| Glass Bottles: No | Wood: No            | Sporting Goods: No   |
| Tree: Yes         | Milk Crate: No      | Rubber Material: Yes |
| Styrofoam: Yes    | Condoms: Yes        | Food: Yes            |
| Plastic: Yes      | Sanitary Napkin: No | Fish: No             |
| Cardboard: No     | Paper: Yes          |                      |
| Other 1:          | Other 5:            |                      |
| Other 2:          | Other 6:            |                      |
| Other 3:          | Other 7:            |                      |
| Other 4:          | Other 8:            |                      |



# Floatable Log FL2024-1076

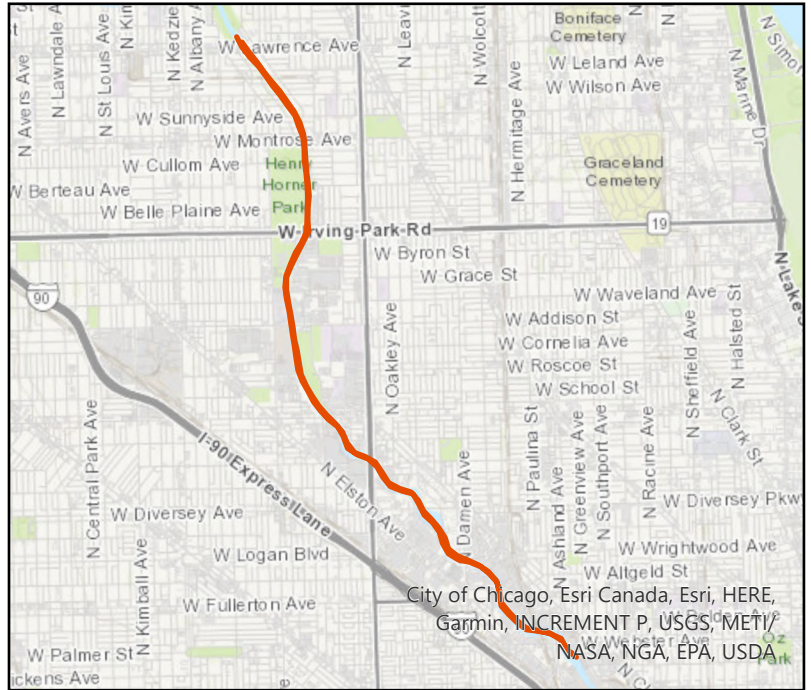
Pilot: camposm@mwrd      Date: 5/7/2024  
 Boat: Debris Boat 1 (DB1)      # of Pilots: 1  
 # of Hoisters: 1      # of MLAS: 2

## Routine Operations

### Location (Waterways):

- Yes Zone 1: North Branch and North Shore Channel, Kinzie Street to Main Street
- No Zone 2: Chicago River and South Branch of the Chicago River, CRCW to Amtrak
- No Zone 3: South Branch Chicago River and South Fork of the SBCR, Amtrak to RAPS
- No Zone 4: Chicago Sanitary & Ship Canal, Damen Avenue to Cal-Sag Junction
- No Zone 5: Cal-Sag Channel and Little Calumet River, Bishop Ford to Cal-Sag Junction
- No Other Zone:

15. Est. Amt. of Debris from Routine Operations (Cubic Yards)  
 (Note: one garbage bag = 50 gallons = 6.0 cubic feet = 0.25 cubic yards)



## Special Operations (CSO Events)

### Location (Waterways):

- A. Storm Number (If available at the time of Call out, or TBD and written in after event)
- B. All Clear Issued at: Date and Time (Call Systems Dispatcher at get official all clear)
- C. Start Time Date and Time (Must be within 24 hours of the all clear)
- D. Justification for delayed start if not within 24 hours of the all clear:

|                               |                              |           |
|-------------------------------|------------------------------|-----------|
| <b>Mechanical failure:</b> No | <b>Unsafe conditions:</b> No |           |
| Fog: No                       | Limited Visibility: No       |           |
| Ice: No                       | Lightning: No                | Other: No |
| Equipment icing: No           | High Flow: No                |           |
| High Wind: No                 | Darkness: No                 |           |

### E. Additional Comments:

Est. Amt. of Debris from Special Operations (Cubic Yards): 0.00  
 (Note: one garbage bag = 50 gallons = 6.0 cubic feet = 0.25 cubic yards)

## Description and Possible Source

### Debris Type

|                   |                     |                      |
|-------------------|---------------------|----------------------|
| Cans: No          | Logs: Yes           | Clothing/Apparel: No |
| Glass Bottles: No | Wood: No            | Sporting Goods: No   |
| Tree: No          | Milk Crate: No      | Rubber Material: No  |
| Styrofoam: No     | Condoms: No         | Food: No             |
| Plastic: No       | Sanitary Napkin: No | Fish: No             |
| Cardboard: No     | Paper: No           |                      |
| Other 1:          | Other 5:            |                      |
| Other 2:          | Other 6:            |                      |
| Other 3:          | Other 7:            |                      |
| Other 4:          | Other 8:            |                      |

# Floatable Log FL2024-1077

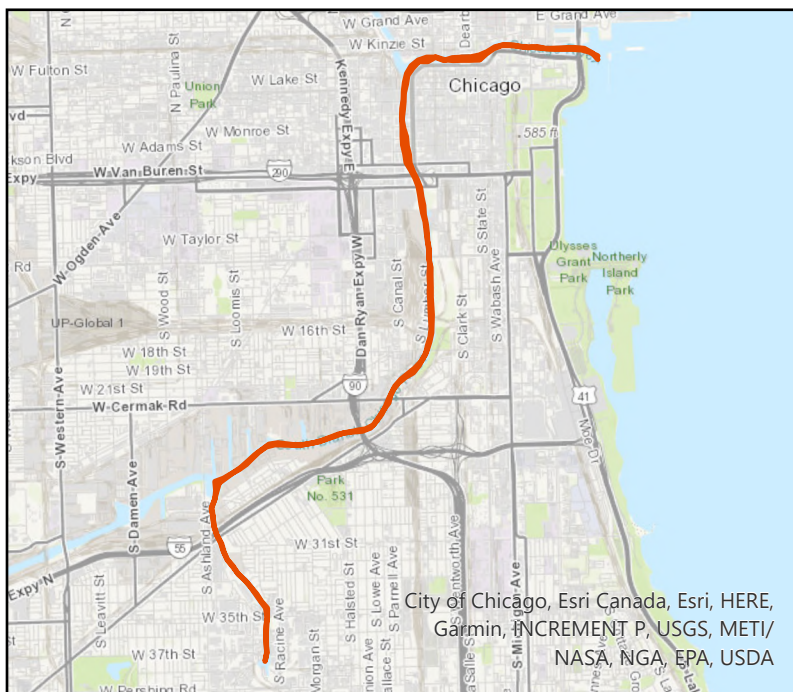
Pilot: johnson3                    Date: 5/7/2024  
Boat: Skimmer Boat 1 (SB1)    # of Pilots: 1  
# of Hoisters: 0                    # of MLAS: 1

## Routine Operations

### Location (Waterways):

- No Zone 1: North Branch and North Shore Channel, Kinzie Street to Main Street
- Yes Zone 2: Chicago River and South Branch of the Chicago River, CRCW to Amtrak
- Yes Zone 3: South Branch Chicago River and South Fork of the SBCR, Amtrak to RAPS
- No Zone 4: Chicago Sanitary & Ship Canal, Damen Avenue to Cal-Sag Junction
- No Zone 5: Cal-Sag Channel and Little Calumet River, Bishop Ford to Cal-Sag Junction
- No Other Zone:

0.2 Est. Amt. of Debris from Routine Operations (Cubic Yards)  
(Note: one garbage bag = 50 gallons = 6.0 cubic feet = 0.25 cubic yards)



## Special Operations (CSO Events)

### Location (Waterways):

- A. Storm Number                    (If available at the time of Call out, or TBD and written in after event)
- B. All Clear Issued at:                    Date and Time (Call Systems Dispatcher at get official all clear)
- C. Start Time                                    Date and Time (Must be within 24 hours of the all clear)
- D. Justification for delayed start if not within 24 hours of the all clear:

**Mechanical failure: No**                    **Unsafe conditions: No**  
Fog: No    Limited Visibility: No  
Ice: No    Lightning: No                                    Other: No  
Equipment icing: No                            High Flow: No  
High Wind: No                                    Darkness: No

### E. Additional Comments:

Est. Amt. of Debris from Special Operations (Cubic Yards): 0.00  
(Note: one garbage bag = 50 gallons = 6.0 cubic feet = 0.25 cubic yards)

## Description and Possible Source

### Debris Type

|                    |                      |                      |
|--------------------|----------------------|----------------------|
| Cans: Yes          | Logs: No             | Clothing/Apparel: No |
| Glass Bottles: Yes | Wood: Yes            | Sporting Goods: Yes  |
| Tree: Yes          | Milk Crate: No       | Rubber Material: Yes |
| Styrofoam: Yes     | Condoms: No          | Food: No             |
| Plastic: Yes       | Sanitary Napkin: Yes | Fish: No             |
| Cardboard: No      | Paper: Yes           |                      |

|          |          |
|----------|----------|
| Other 1: | Other 5: |
| Other 2: | Other 6: |
| Other 3: | Other 7: |
| Other 4: | Other 8: |

# Floatable Log FL2024-1080

Pilot: vonheimburgk@mwr.org Date: 5/8/2024

Boat: Skimmer Boat 2 (SB2) # of Pilots: 1

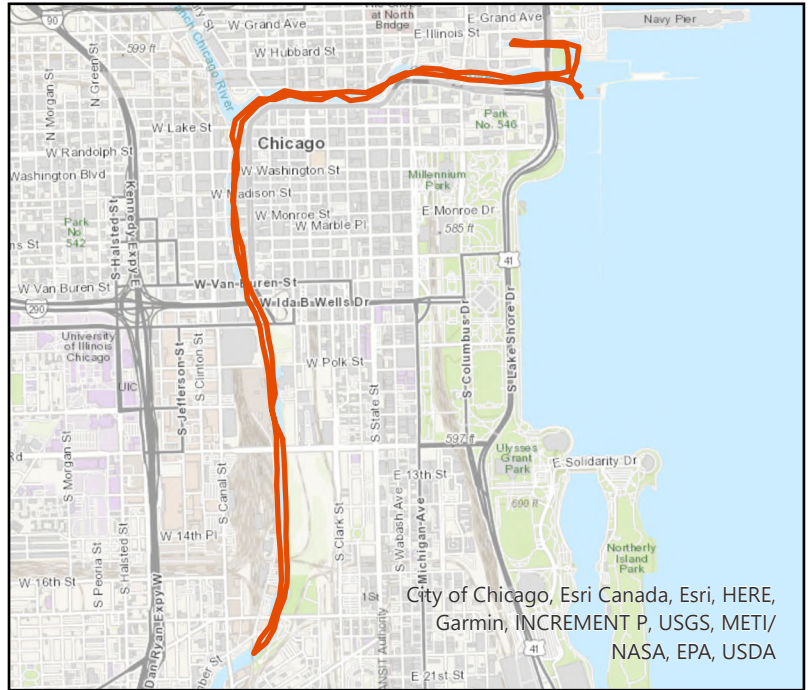
# of Hoisters: 0 # of MLAS: 1

## Routine Operations

Location (Waterways):

- No Zone 1: North Branch and North Shore Channel, Kinzie Street to Main Street
- Yes Zone 2: Chicago River and South Branch of the Chicago River, CRCW to Amtrak
- No Zone 3: South Branch Chicago River and South Fork of the SBCR, Amtrak to RAPS
- No Zone 4: Chicago Sanitary & Ship Canal, Damen Avenue to Cal-Sag Junction
- No Zone 5: Cal-Sag Channel and Little Calumet River, Bishop Ford to Cal-Sag Junction
- No Other Zone:

1.0 Est. Amt. of Debris from Routine Operations (Cubic Yards)  
(Note: one garbage bag = 50 gallons = 6.0 cubic feet = 0.25 cubic yards)



## Special Operations (CSO Events)

Location (Waterways):

- A. Storm Number (If available at the time of Call out, or TBD and written in after event)
- B. All Clear Issued at: Date and Time (Call Systems Dispatcher at get official all clear)
- C. Start Time Date and Time (Must be within 24 hours of the all clear)
- D. Justification for delayed start if not within 24 hours of the all clear:

|                               |                              |           |
|-------------------------------|------------------------------|-----------|
| <b>Mechanical failure: No</b> | <b>Unsafe conditions: No</b> |           |
| Fog: No                       | Limited Visibility: No       |           |
| Ice: No                       | Lightning: No                | Other: No |
| Equipment icing: No           | High Flow: No                |           |
| High Wind: No                 | Darkness: No                 |           |

E. Additional Comments:

Est. Amt. of Debris from Special Operations (Cubic Yards): 0.00  
(Note: one garbage bag = 50 gallons = 6.0 cubic feet = 0.25 cubic yards)

## Description and Possible Source

Debris Type

|                    |                      |                       |
|--------------------|----------------------|-----------------------|
| Cans: Yes          | Logs: Yes            | Clothing/Apparel: Yes |
| Glass Bottles: Yes | Wood: No             | Sporting Goods: Yes   |
| Tree: Yes          | Milk Crate: No       | Rubber Material: Yes  |
| Styrofoam: Yes     | Condoms: Yes         | Food: Yes             |
| Plastic: Yes       | Sanitary Napkin: Yes | Fish: No              |
| Cardboard: No      | Paper: Yes           |                       |
| Other 1:           | Other 5:             |                       |
| Other 2:           | Other 6:             |                       |
| Other 3:           | Other 7:             |                       |
| Other 4:           | Other 8:             |                       |

# Floatable Log FL2024-1082

Pilot: johnson3                      Date: 5/8/2024  
 Boat: Skimmer Boat 1 (SB1)       # of Pilots: 1  
 # of Hoisters: 0                      # of MLAS: 1

## Routine Operations

Location (Waterways):

- Yes Zone 1: North Branch and North Shore Channel, Kinzie Street to Main Street
- Yes Zone 2: Chicago River and South Branch of the Chicago River, CRCW to Amtrak
- No Zone 3: South Branch Chicago River and South Fork of the SBCR, Amtrak to RAPS
- No Zone 4: Chicago Sanitary & Ship Canal, Damen Avenue to Cal-Sag Junction
- No Zone 5: Cal-Sag Channel and Little Calumet River, Bishop Ford to Cal-Sag Junction
- No Other Zone:

1.8 Est. Amt. of Debris from Routine Operations (Cubic Yards)  
 (Note: one garbage bag = 50 gallons = 6.0 cubic feet = 0.25 cubic yards)



## Special Operations (CSO Events)

Location (Waterways):

- A. Storm Number                      (If available at the time of Call out, or TBD and written in after event)
- B. All Clear Issued at:                      Date and Time (Call Systems Dispatcher at get official all clear)
- C. Start Time                                  Date and Time (Must be within 24 hours of the all clear)
- D. Justification for delayed start if not within 24 hours of the all clear:

|                               |                              |           |
|-------------------------------|------------------------------|-----------|
| <b>Mechanical failure:</b> No | <b>Unsafe conditions:</b> No |           |
| Fog: No                       | Limited Visibility: No       |           |
| Ice: No                       | Lightning: No                | Other: No |
| Equipment icing: No           | High Flow: No                |           |
| High Wind: No                 | Darkness: No                 |           |

E. Additional Comments:

Est. Amt. of Debris from Special Operations (Cubic Yards): 0.00  
 (Note: one garbage bag = 50 gallons = 6.0 cubic feet = 0.25 cubic yards)

## Description and Possible Source

Debris Type

|                    |                      |                      |
|--------------------|----------------------|----------------------|
| Cans: Yes          | Logs: No             | Clothing/Apparel: No |
| Glass Bottles: Yes | Wood: Yes            | Sporting Goods: Yes  |
| Tree: Yes          | Milk Crate: No       | Rubber Material: Yes |
| Styrofoam: Yes     | Condoms: No          | Food: Yes            |
| Plastic: Yes       | Sanitary Napkin: Yes | Fish: Yes            |
| Cardboard: Yes     | Paper: Yes           |                      |
| Other 1:           | Other 5:             |                      |
| Other 2:           | Other 6:             |                      |
| Other 3:           | Other 7:             |                      |
| Other 4:           | Other 8:             |                      |

# Floatable Log FL2024-1081

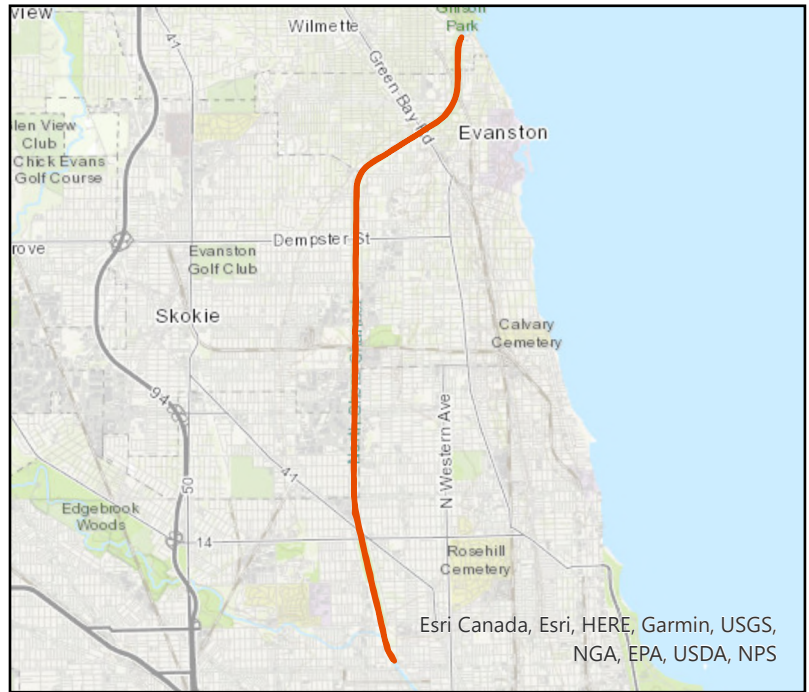
Pilot: camposm@mwrd      Date: 5/8/2024  
Boat: Debris Boat 1 (DB1)      # of Pilots: 1  
# of Hoisters: 1      # of MLAS: 2

## Routine Operations

### Location (Waterways):

- Yes Zone 1: North Branch and North Shore Channel, Kinzie Street to Main Street
- No Zone 2: Chicago River and South Branch of the Chicago River, CRCW to Amtrak
- No Zone 3: South Branch Chicago River and South Fork of the SBCR, Amtrak to RAPS
- No Zone 4: Chicago Sanitary & Ship Canal, Damen Avenue to Cal-Sag Junction
- No Zone 5: Cal-Sag Channel and Little Calumet River, Bishop Ford to Cal-Sag Junction
- Yes Other Zone: WPS

40. Est. Amt. of Debris from Routine Operations (Cubic Yards)  
(Note: one garbage bag = 50 gallons = 6.0 cubic feet = 0.25 cubic yards)



## Special Operations (CSO Events)

### Location (Waterways):

- A. Storm Number (If available at the time of Call out, or TBD and written in after event)
- B. All Clear Issued at: Date and Time (Call Systems Dispatcher at get official all clear)
- C. Start Time Date and Time (Must be within 24 hours of the all clear)
- D. Justification for delayed start if not within 24 hours of the all clear:

|                               |                              |           |
|-------------------------------|------------------------------|-----------|
| <b>Mechanical failure: No</b> | <b>Unsafe conditions: No</b> |           |
| Fog: No                       | Limited Visibility: No       |           |
| Ice: No                       | Lightning: No                | Other: No |
| Equipment icing: No           | High Flow: No                |           |
| High Wind: No                 | Darkness: No                 |           |

### E. Additional Comments:

Est. Amt. of Debris from Special Operations (Cubic Yards): 0.00  
(Note: one garbage bag = 50 gallons = 6.0 cubic feet = 0.25 cubic yards)

## Description and Possible Source

### Debris Type

|                   |                     |                      |
|-------------------|---------------------|----------------------|
| Cans: No          | Logs: Yes           | Clothing/Apparel: No |
| Glass Bottles: No | Wood: No            | Sporting Goods: No   |
| Tree: No          | Milk Crate: No      | Rubber Material: No  |
| Styrofoam: No     | Condoms: No         | Food: No             |
| Plastic: No       | Sanitary Napkin: No | Fish: No             |
| Cardboard: No     | Paper: No           |                      |
| Other 1:          | Other 5:            |                      |
| Other 2:          | Other 6:            |                      |
| Other 3:          | Other 7:            |                      |
| Other 4:          | Other 8:            |                      |



# Floatable Log FL2024-1084

Pilot: vonheimburgk@mwrdd.org Date: 5/9/2024

Boat: Skimmer Boat 2 (SB2) # of Pilots: 1

# of Hoisters: 0 # of MLAS: 1

## Routine Operations

Location (Waterways):

Yes Zone 1: North Branch and North Shore Channel, Kinzie Street to Main Street

Yes Zone 2: Chicago River and South Branch of the Chicago River, CRCW to Amtrak

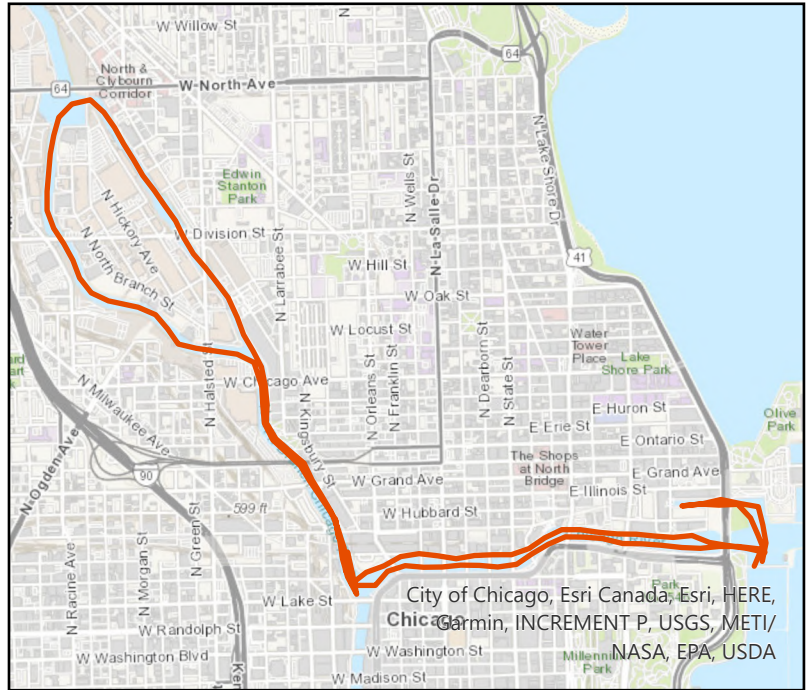
No Zone 3: South Branch Chicago River and South Fork of the SBCR, Amtrak to RAPS

No Zone 4: Chicago Sanitary & Ship Canal, Damen Avenue to Cal-Sag Junction

No Zone 5: Cal-Sag Channel and Little Calumet River, Bishop Ford to Cal-Sag Junction

No Other Zone:

1.5 Est. Amt. of Debris from Routine Operations (Cubic Yards)  
 (Note: one garbage bag = 50 gallons = 6.0 cubic feet = 0.25 cubic yards)



## Special Operations (CSO Events)

Location (Waterways):

- A. Storm Number (If available at the time of Call out, or TBD and written in after event)
- B. All Clear Issued at: Date and Time (Call Systems Dispatcher at get official all clear)
- C. Start Time Date and Time (Must be within 24 hours of the all clear)
- D. Justification for delayed start if not within 24 hours of the all clear:

|                               |                              |           |
|-------------------------------|------------------------------|-----------|
| <b>Mechanical failure:</b> No | <b>Unsafe conditions:</b> No |           |
| Fog: No                       | Limited Visibility: No       |           |
| Ice: No                       | Lightning: No                | Other: No |
| Equipment icing: No           | High Flow: No                |           |
| High Wind: No                 | Darkness: No                 |           |

E. Additional Comments:

Est. Amt. of Debris from Special Operations (Cubic Yards): 0.00  
 (Note: one garbage bag = 50 gallons = 6.0 cubic feet = 0.25 cubic yards)

## Description and Possible Source

Debris Type

|                    |                      |                      |
|--------------------|----------------------|----------------------|
| Cans: Yes          | Logs: Yes            | Clothing/Apparel: No |
| Glass Bottles: Yes | Wood: No             | Sporting Goods: Yes  |
| Tree: Yes          | Milk Crate: No       | Rubber Material: Yes |
| Styrofoam: Yes     | Condoms: Yes         | Food: Yes            |
| Plastic: Yes       | Sanitary Napkin: Yes | Fish: No             |
| Cardboard: No      | Paper: Yes           |                      |
| Other 1:           | Other 5:             |                      |
| Other 2:           | Other 6:             |                      |
| Other 3:           | Other 7:             |                      |
| Other 4:           | Other 8:             |                      |

# Floatable Log FL2024-1086

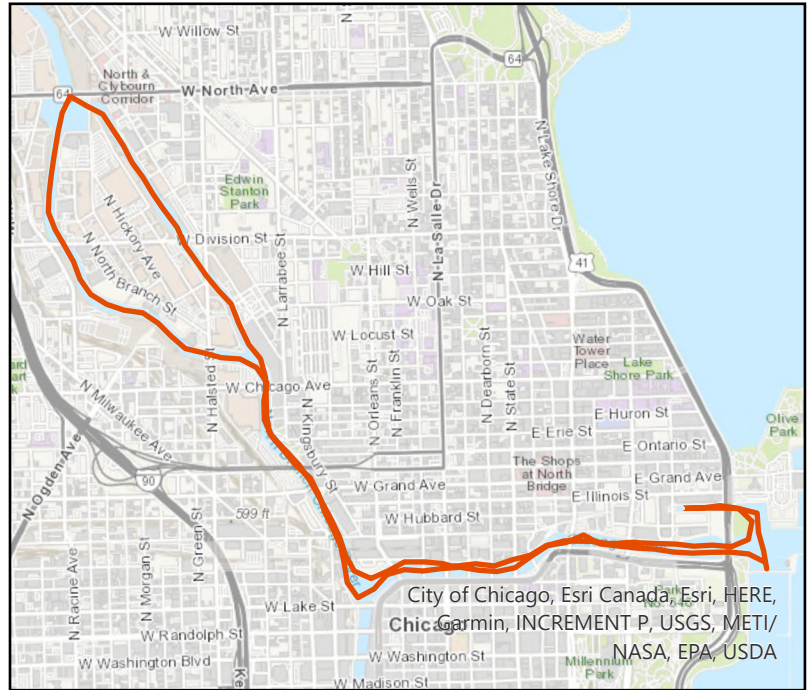
Pilot: johnson3 Date: 5/10/2024  
Boat: Skimmer Boat 1 (SB1) # of Pilots: 1  
# of Hoisters: 0 # of MLAS: 1

## Routine Operations

### Location (Waterways):

- Yes Zone 1: North Branch and North Shore Channel, Kinzie Street to Main Street
- Yes Zone 2: Chicago River and South Branch of the Chicago River, CRCW to Amtrak
- No Zone 3: South Branch Chicago River and South Fork of the SBCR, Amtrak to RAPS
- No Zone 4: Chicago Sanitary & Ship Canal, Damen Avenue to Cal-Sag Junction
- No Zone 5: Cal-Sag Channel and Little Calumet River, Bishop Ford to Cal-Sag Junction
- No Other Zone:

0.5 Est. Amt. of Debris from Routine Operations (Cubic Yards)  
(Note: one garbage bag = 50 gallons = 6.0 cubic feet = 0.25 cubic yards)



## Special Operations (CSO Events)

### Location (Waterways):

- A. Storm Number (If available at the time of Call out, or TBD and written in after event)
- B. All Clear Issued at: Date and Time (Call Systems Dispatcher at get official all clear)
- C. Start Time Date and Time (Must be within 24 hours of the all clear)
- D. Justification for delayed start if not within 24 hours of the all clear:

|                               |                              |           |
|-------------------------------|------------------------------|-----------|
| <b>Mechanical failure: No</b> | <b>Unsafe conditions: No</b> |           |
| Fog: No                       | Limited Visibility: No       |           |
| Ice: No                       | Lightning: No                | Other: No |
| Equipment icing: No           | High Flow: No                |           |
| High Wind: No                 | Darkness: No                 |           |

### E. Additional Comments:

Est. Amt. of Debris from Special Operations (Cubic Yards): 0.00  
(Note: one garbage bag = 50 gallons = 6.0 cubic feet = 0.25 cubic yards)

## Description and Possible Source

### Debris Type

|                    |                     |                      |
|--------------------|---------------------|----------------------|
| Cans: Yes          | Logs: No            | Clothing/Apparel: No |
| Glass Bottles: Yes | Wood: No            | Sporting Goods: Yes  |
| Tree: Yes          | Milk Crate: No      | Rubber Material: Yes |
| Styrofoam: Yes     | Condoms: No         | Food: No             |
| Plastic: Yes       | Sanitary Napkin: No | Fish: No             |
| Cardboard: No      | Paper: Yes          |                      |
| Other 1:           | Other 5:            |                      |
| Other 2:           | Other 6:            |                      |
| Other 3:           | Other 7:            |                      |
| Other 4:           | Other 8:            |                      |



# Floatable Log FL2024-1085

Pilot: vonheimburgk@mwr.org Date: 5/10/2024

Boat: Skimmer Boat 2 (SB2) # of Pilots: 1

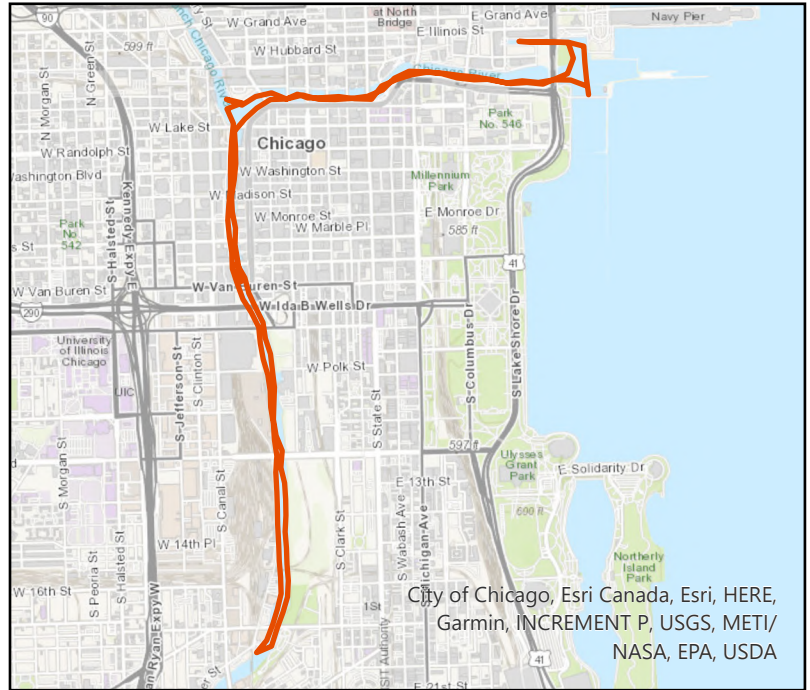
# of Hoisters: 0 # of MLAS: 1

## Routine Operations

### Location (Waterways):

- No Zone 1: North Branch and North Shore Channel, Kinzie Street to Main Street
- Yes Zone 2: Chicago River and South Branch of the Chicago River, CRCW to Amtrak
- No Zone 3: South Branch Chicago River and South Fork of the SBCR, Amtrak to RAPS
- No Zone 4: Chicago Sanitary & Ship Canal, Damen Avenue to Cal-Sag Junction
- No Zone 5: Cal-Sag Channel and Little Calumet River, Bishop Ford to Cal-Sag Junction
- No Other Zone:

0.2 Est. Amt. of Debris from Routine Operations (Cubic Yards)  
(Note: one garbage bag = 50 gallons = 6.0 cubic feet = 0.25 cubic yards)



## Special Operations (CSO Events)

### Location (Waterways):

- A. Storm Number (If available at the time of Call out, or TBD and written in after event)
- B. All Clear Issued at: Date and Time (Call Systems Dispatcher at get official all clear)
- C. Start Time Date and Time (Must be within 24 hours of the all clear)
- D. Justification for delayed start if not within 24 hours of the all clear:

|                               |                              |           |
|-------------------------------|------------------------------|-----------|
| <b>Mechanical failure: No</b> | <b>Unsafe conditions: No</b> |           |
| Fog: No                       | Limited Visibility: No       |           |
| Ice: No                       | Lightning: No                | Other: No |
| Equipment icing: No           | High Flow: No                |           |
| High Wind: No                 | Darkness: No                 |           |

### E. Additional Comments:

Est. Amt. of Debris from Special Operations (Cubic Yards): 0.00  
(Note: one garbage bag = 50 gallons = 6.0 cubic feet = 0.25 cubic yards)

## Description and Possible Source

### Debris Type

|                   |                     |                      |
|-------------------|---------------------|----------------------|
| Cans: Yes         | Logs: No            | Clothing/Apparel: No |
| Glass Bottles: No | Wood: No            | Sporting Goods: Yes  |
| Tree: Yes         | Milk Crate: Yes     | Rubber Material: Yes |
| Styrofoam: Yes    | Condoms: Yes        | Food: Yes            |
| Plastic: Yes      | Sanitary Napkin: No | Fish: No             |
| Cardboard: No     | Paper: Yes          |                      |
| Other 1:          | Other 5:            |                      |
| Other 2:          | Other 6:            |                      |
| Other 3:          | Other 7:            |                      |
| Other 4:          | Other 8:            |                      |

# Floatable Log FL2024-1087

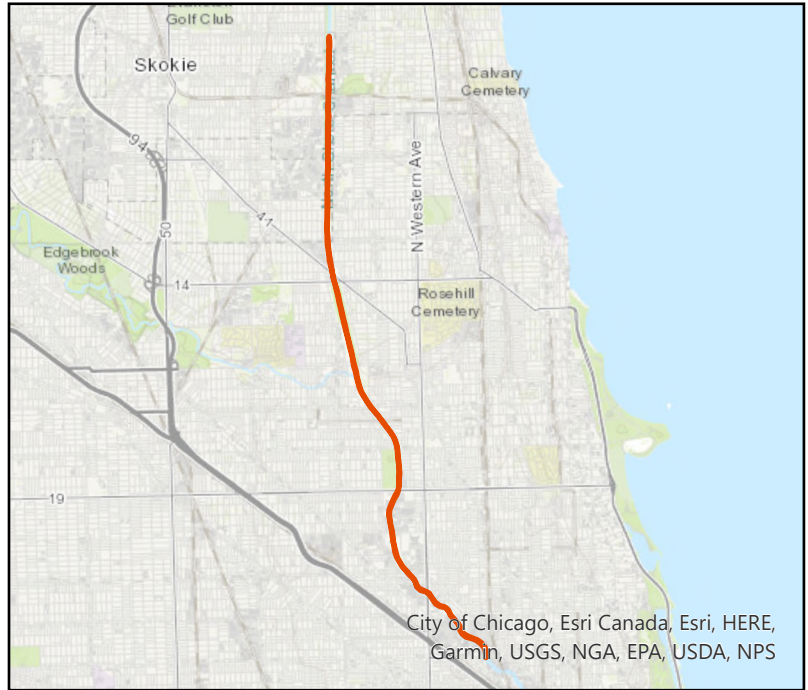
Pilot: camposm@mwrd      Date: 5/11/2024  
Boat: Debris Boat 1 (DB1)      # of Pilots: 1  
# of Hoisters: 1      # of MLAS: 2

## Routine Operations

### Location (Waterways):

- Yes Zone 1: North Branch and North Shore Channel, Kinzie Street to Main Street
- No Zone 2: Chicago River and South Branch of the Chicago River, CRCW to Amtrak
- No Zone 3: South Branch Chicago River and South Fork of the SBCR, Amtrak to RAPS
- No Zone 4: Chicago Sanitary & Ship Canal, Damen Avenue to Cal-Sag Junction
- No Zone 5: Cal-Sag Channel and Little Calumet River, Bishop Ford to Cal-Sag Junction
- No Other Zone:

5.0 Est. Amt. of Debris from Routine Operations (Cubic Yards)  
(Note: one garbage bag = 50 gallons = 6.0 cubic feet = 0.25 cubic yards)



## Special Operations (CSO Events)

### Location (Waterways):

- A. Storm Number (If available at the time of Call out, or TBD and written in after event)
- B. All Clear Issued at: Date and Time (Call Systems Dispatcher at get official all clear)
- C. Start Time Date and Time (Must be within 24 hours of the all clear)
- D. Justification for delayed start if not within 24 hours of the all clear:

|                               |                              |           |
|-------------------------------|------------------------------|-----------|
| <b>Mechanical failure:</b> No | <b>Unsafe conditions:</b> No |           |
| Fog: No                       | Limited Visibility: No       |           |
| Ice: No                       | Lightning: No                | Other: No |
| Equipment icing: No           | High Flow: No                |           |
| High Wind: No                 | Darkness: No                 |           |

### E. Additional Comments:

Est. Amt. of Debris from Special Operations (Cubic Yards): 0.00  
(Note: one garbage bag = 50 gallons = 6.0 cubic feet = 0.25 cubic yards)

## Description and Possible Source

### Debris Type

|                    |                     |                       |
|--------------------|---------------------|-----------------------|
| Cans: Yes          | Logs: No            | Clothing/Apparel: Yes |
| Glass Bottles: Yes | Wood: No            | Sporting Goods: Yes   |
| Tree: No           | Milk Crate: No      | Rubber Material: No   |
| Styrofoam: Yes     | Condoms: No         | Food: No              |
| Plastic: Yes       | Sanitary Napkin: No | Fish: No              |
| Cardboard: No      | Paper: No           |                       |
| Other 1:           | Other 5:            |                       |
| Other 2:           | Other 6:            |                       |
| Other 3:           | Other 7:            |                       |
| Other 4:           | Other 8:            |                       |

# Floatable Log FL2024-1088

Pilot: vonheimburgk@mwrld.org Date: 5/13/2024

Boat: Skimmer Boat 2 (SB2) # of Pilots: 1

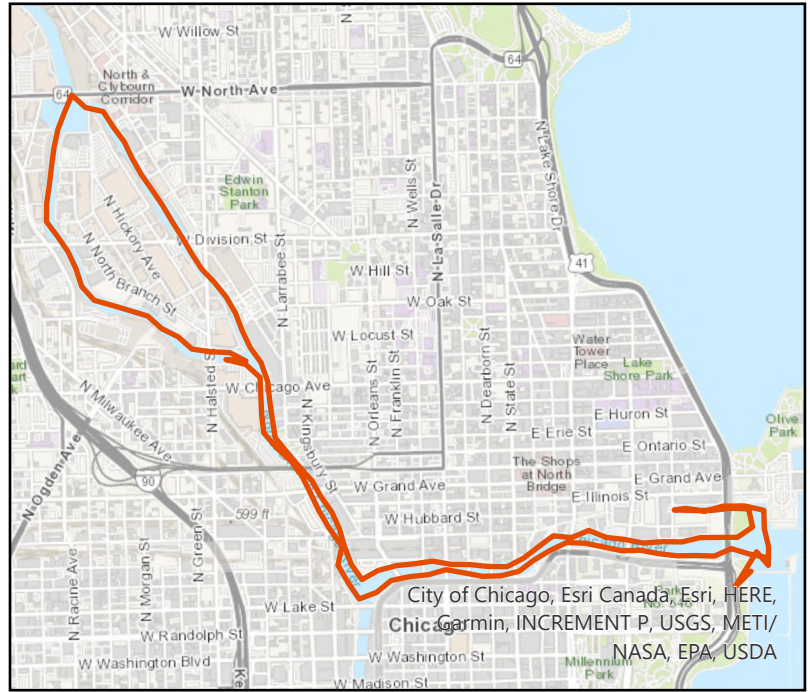
# of Hoisters: 0 # of MLAS: 1

## Routine Operations

Location (Waterways):

- Yes Zone 1: North Branch and North Shore Channel, Kinzie Street to Main Street
- Yes Zone 2: Chicago River and South Branch of the Chicago River, CRCW to Amtrak
- No Zone 3: South Branch Chicago River and South Fork of the SBCR, Amtrak to RAPS
- No Zone 4: Chicago Sanitary & Ship Canal, Damen Avenue to Cal-Sag Junction
- No Zone 5: Cal-Sag Channel and Little Calumet River, Bishop Ford to Cal-Sag Junction
- No Other Zone:

0.2 Est. Amt. of Debris from Routine Operations (Cubic Yards)  
 (Note: one garbage bag = 50 gallons = 6.0 cubic feet = 0.25 cubic yards)



## Special Operations (CSO Events)

Location (Waterways):

- A. Storm Number (If available at the time of Call out, or TBD and written in after event)
- B. All Clear Issued at: Date and Time (Call Systems Dispatcher at get official all clear)
- C. Start Time Date and Time (Must be within 24 hours of the all clear)
- D. Justification for delayed start if not within 24 hours of the all clear:

|                               |                              |           |
|-------------------------------|------------------------------|-----------|
| <b>Mechanical failure:</b> No | <b>Unsafe conditions:</b> No |           |
| Fog: No                       | Limited Visibility: No       |           |
| Ice: No                       | Lightning: No                | Other: No |
| Equipment icing: No           | High Flow: No                |           |
| High Wind: No                 | Darkness: No                 |           |

E. Additional Comments:

Est. Amt. of Debris from Special Operations (Cubic Yards): 0.00  
 (Note: one garbage bag = 50 gallons = 6.0 cubic feet = 0.25 cubic yards)

## Description and Possible Source

Debris Type

|                   |                     |                      |
|-------------------|---------------------|----------------------|
| Cans: Yes         | Logs: No            | Clothing/Apparel: No |
| Glass Bottles: No | Wood: No            | Sporting Goods: Yes  |
| Tree: Yes         | Milk Crate: No      | Rubber Material: Yes |
| Styrofoam: Yes    | Condoms: Yes        | Food: Yes            |
| Plastic: Yes      | Sanitary Napkin: No | Fish: No             |
| Cardboard: No     | Paper: Yes          |                      |
| Other 1:          | Other 5:            |                      |
| Other 2:          | Other 6:            |                      |
| Other 3:          | Other 7:            |                      |
| Other 4:          | Other 8:            |                      |

# Floatable Log FL2024-1090

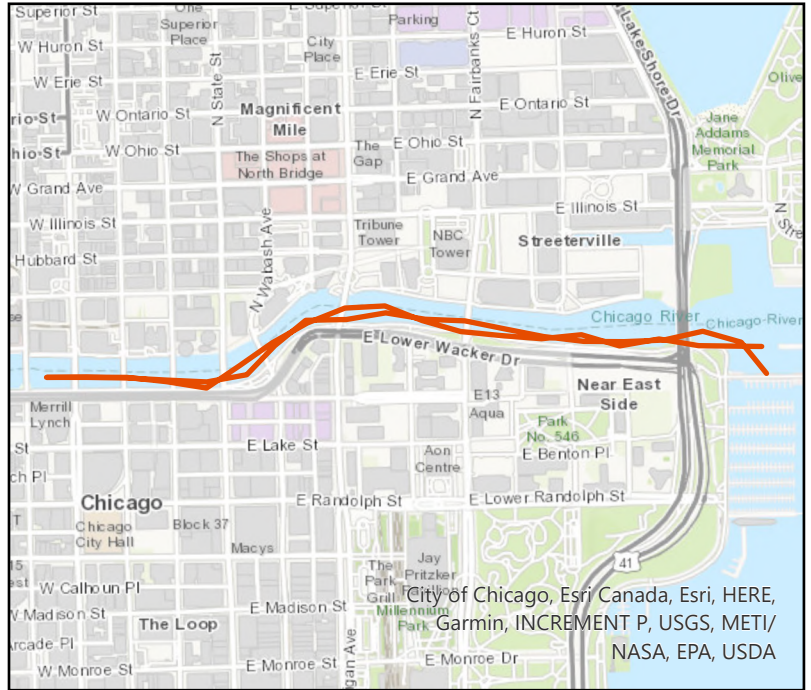
Pilot: vonheimburgk@mwr.org Date: 5/13/2024  
 Boat: Skimmer Boat 2 (SB2) # of Pilots: 1  
 # of Hoisters: 0 # of MLAS: 1

## Routine Operations

### Location (Waterways):

- No Zone 1: North Branch and North Shore Channel, Kinzie Street to Main Street
- Yes Zone 2: Chicago River and South Branch of the Chicago River, CRCW to Amtrak
- No Zone 3: South Branch Chicago River and South Fork of the SBCR, Amtrak to RAPS
- No Zone 4: Chicago Sanitary & Ship Canal, Damen Avenue to Cal-Sag Junction
- No Zone 5: Cal-Sag Channel and Little Calumet River, Bishop Ford to Cal-Sag Junction
- No Other Zone:

0.0 Est. Amt. of Debris from Routine Operations (Cubic Yards)  
 (Note: one garbage bag = 50 gallons = 6.0 cubic feet = 0.25 cubic yards)



## Special Operations (CSO Events)

### Location (Waterways):

- A. Storm Number (If available at the time of Call out, or TBD and written in after event)
- B. All Clear Issued at: Date and Time (Call Systems Dispatcher at get official all clear)
- C. Start Time Date and Time (Must be within 24 hours of the all clear)
- D. Justification for delayed start if not within 24 hours of the all clear:

|                               |                              |           |
|-------------------------------|------------------------------|-----------|
| <b>Mechanical failure:</b> No | <b>Unsafe conditions:</b> No |           |
| Fog: No                       | Limited Visibility: No       |           |
| Ice: No                       | Lightning: No                | Other: No |
| Equipment icing: No           | High Flow: No                |           |
| High Wind: No                 | Darkness: No                 |           |

### E. Additional Comments:

Est. Amt. of Debris from Special Operations (Cubic Yards): 0.00  
 (Note: one garbage bag = 50 gallons = 6.0 cubic feet = 0.25 cubic yards)

## Description and Possible Source

### Debris Type

|                   |                     |                      |
|-------------------|---------------------|----------------------|
| Cans: Yes         | Logs: No            | Clothing/Apparel: No |
| Glass Bottles: No | Wood: No            | Sporting Goods: No   |
| Tree: Yes         | Milk Crate: No      | Rubber Material: Yes |
| Styrofoam: Yes    | Condoms: Yes        | Food: Yes            |
| Plastic: Yes      | Sanitary Napkin: No | Fish: No             |
| Cardboard: No     | Paper: Yes          |                      |
| Other 1:          | Other 5:            |                      |
| Other 2:          | Other 6:            |                      |
| Other 3:          | Other 7:            |                      |
| Other 4:          | Other 8:            |                      |

# Floatable Log FL2024-1089

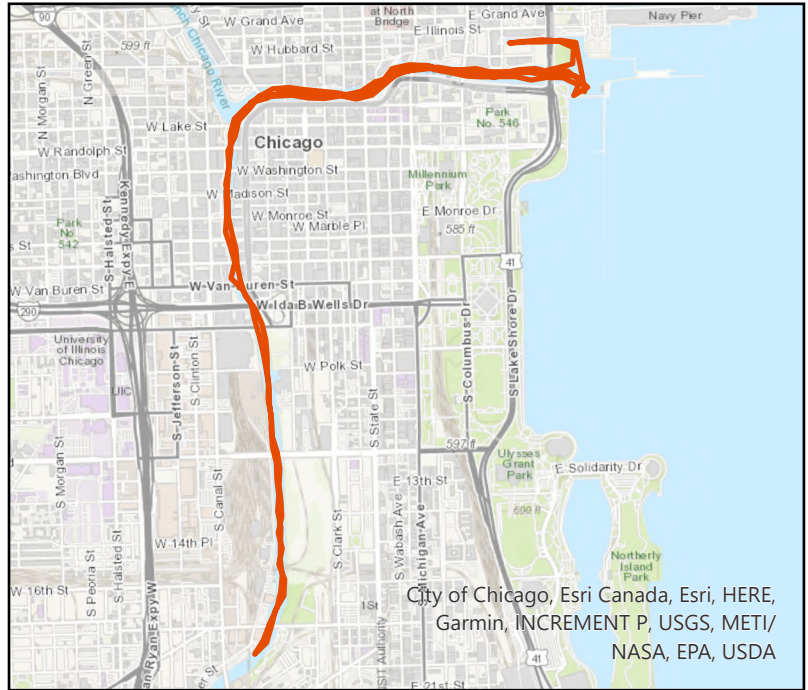
Pilot: johnson3 Date: 5/13/2024  
Boat: Skimmer Boat 1 (SB1) # of Pilots: 1  
# of Hoisters: 0 # of MLAS: 1

## Routine Operations

### Location (Waterways):

- No Zone 1: North Branch and North Shore Channel, Kinzie Street to Main Street
- Yes Zone 2: Chicago River and South Branch of the Chicago River, CRCW to Amtrak
- No Zone 3: South Branch Chicago River and South Fork of the SBCR, Amtrak to RAPS
- No Zone 4: Chicago Sanitary & Ship Canal, Damen Avenue to Cal-Sag Junction
- No Zone 5: Cal-Sag Channel and Little Calumet River, Bishop Ford to Cal-Sag Junction
- No Other Zone:

0.3 Est. Amt. of Debris from Routine Operations (Cubic Yards)  
(Note: one garbage bag = 50 gallons = 6.0 cubic feet = 0.25 cubic yards)



## Special Operations (CSO Events)

### Location (Waterways):

- A. Storm Number (If available at the time of Call out, or TBD and written in after event)
- B. All Clear Issued at: Date and Time (Call Systems Dispatcher at get official all clear)
- C. Start Time Date and Time (Must be within 24 hours of the all clear)
- D. Justification for delayed start if not within 24 hours of the all clear:

**Mechanical failure: No**                      **Unsafe conditions: No**  
Fog: No    Limited Visibility: No  
Ice: No    Lightning: No                                      Other: No  
Equipment icing: No                              High Flow: No  
High Wind: No                                      Darkness: No

### E. Additional Comments:

Est. Amt. of Debris from Special Operations (Cubic Yards): 0.00  
(Note: one garbage bag = 50 gallons = 6.0 cubic feet = 0.25 cubic yards)

## Description and Possible Source

### Debris Type

|                    |                     |                      |
|--------------------|---------------------|----------------------|
| Cans: Yes          | Logs: No            | Clothing/Apparel: No |
| Glass Bottles: Yes | Wood: Yes           | Sporting Goods: No   |
| Tree: Yes          | Milk Crate: No      | Rubber Material: Yes |
| Styrofoam: Yes     | Condoms: No         | Food: No             |
| Plastic: Yes       | Sanitary Napkin: No | Fish: No             |
| Cardboard: No      | Paper: Yes          |                      |
| Other 1:           | Other 5:            |                      |
| Other 2:           | Other 6:            |                      |
| Other 3:           | Other 7:            |                      |
| Other 4:           | Other 8:            |                      |

# Floatable Log FL2024-1091

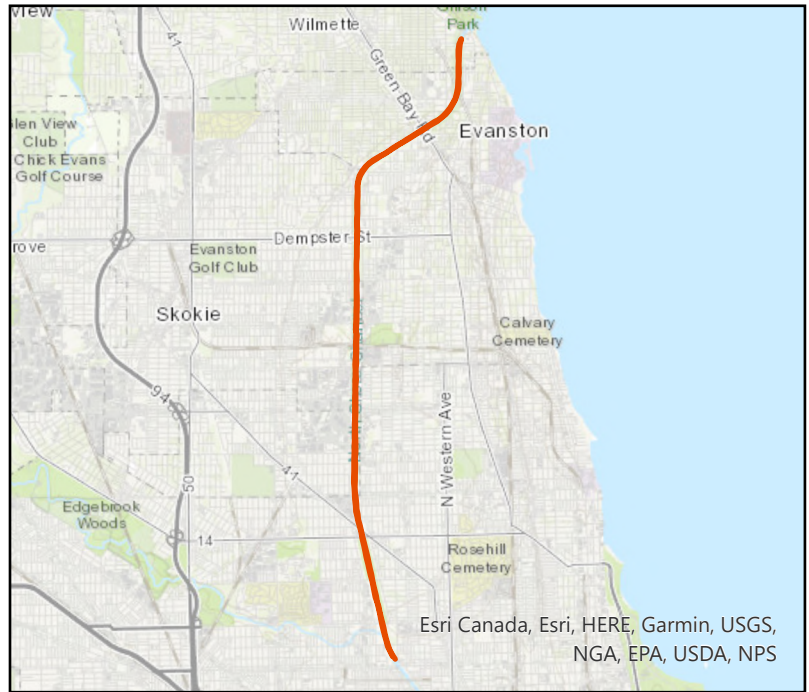
Pilot: camposm@mwrd      Date: 5/14/2024  
Boat: Debris Boat 1 (DB1)      # of Pilots: 1  
# of Hoisters: 1      # of MLAS: 2

## Routine Operations

### Location (Waterways):

- Yes Zone 1: North Branch and North Shore Channel, Kinzie Street to Main Street
- No Zone 2: Chicago River and South Branch of the Chicago River, CRCW to Amtrak
- No Zone 3: South Branch Chicago River and South Fork of the SBCR, Amtrak to RAPS
- No Zone 4: Chicago Sanitary & Ship Canal, Damen Avenue to Cal-Sag Junction
- No Zone 5: Cal-Sag Channel and Little Calumet River, Bishop Ford to Cal-Sag Junction
- Yes Other Zone: WPS

35. Est. Amt. of Debris from Routine Operations (Cubic Yards)  
(Note: one garbage bag = 50 gallons = 6.0 cubic feet = 0.25 cubic yards)



## Special Operations (CSO Events)

### Location (Waterways):

- A. Storm Number (If available at the time of Call out, or TBD and written in after event)
- B. All Clear Issued at: Date and Time (Call Systems Dispatcher at get official all clear)
- C. Start Time Date and Time (Must be within 24 hours of the all clear)
- D. Justification for delayed start if not within 24 hours of the all clear:

|                               |                              |           |
|-------------------------------|------------------------------|-----------|
| <b>Mechanical failure: No</b> | <b>Unsafe conditions: No</b> |           |
| Fog: No                       | Limited Visibility: No       |           |
| Ice: No                       | Lightning: No                | Other: No |
| Equipment icing: No           | High Flow: No                |           |
| High Wind: No                 | Darkness: No                 |           |

### E. Additional Comments:

Est. Amt. of Debris from Special Operations (Cubic Yards): 0.00  
(Note: one garbage bag = 50 gallons = 6.0 cubic feet = 0.25 cubic yards)

## Description and Possible Source

### Debris Type

|                   |                     |                      |
|-------------------|---------------------|----------------------|
| Cans: No          | Logs: Yes           | Clothing/Apparel: No |
| Glass Bottles: No | Wood: No            | Sporting Goods: No   |
| Tree: No          | Milk Crate: No      | Rubber Material: No  |
| Styrofoam: No     | Condoms: No         | Food: No             |
| Plastic: No       | Sanitary Napkin: No | Fish: No             |
| Cardboard: No     | Paper: No           |                      |
| Other 1:          | Other 5:            |                      |
| Other 2:          | Other 6:            |                      |
| Other 3:          | Other 7:            |                      |
| Other 4:          | Other 8:            |                      |

# Floatable Log FL2024-1092

Pilot: vonheimburgk@mwr.org Date: 5/15/2024

Boat: Skimmer Boat 2 (SB2) # of Pilots: 1

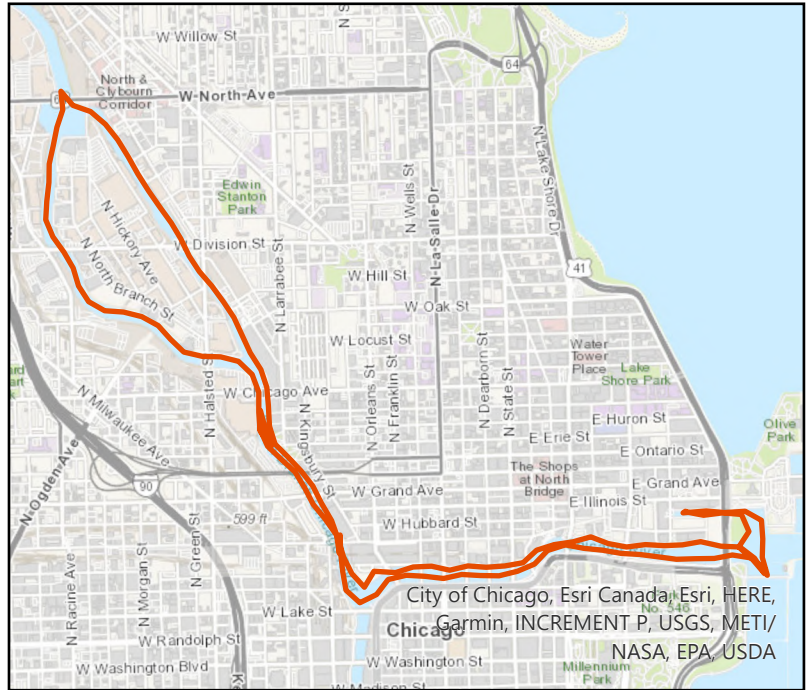
# of Hoisters: 0 # of MLAS: 0

## Routine Operations

Location (Waterways):

- Yes Zone 1: North Branch and North Shore Channel, Kinzie Street to Main Street
- Yes Zone 2: Chicago River and South Branch of the Chicago River, CRCW to Amtrak
- No Zone 3: South Branch Chicago River and South Fork of the SBCR, Amtrak to RAPS
- No Zone 4: Chicago Sanitary & Ship Canal, Damen Avenue to Cal-Sag Junction
- No Zone 5: Cal-Sag Channel and Little Calumet River, Bishop Ford to Cal-Sag Junction
- No Other Zone:

1.7 Est. Amt. of Debris from Routine Operations (Cubic Yards)  
 (Note: one garbage bag = 50 gallons = 6.0 cubic feet = 0.25 cubic yards)



## Special Operations (CSO Events)

Location (Waterways):

- A. Storm Number (If available at the time of Call out, or TBD and written in after event)
- B. All Clear Issued at: Date and Time (Call Systems Dispatcher at get official all clear)
- C. Start Time Date and Time (Must be within 24 hours of the all clear)
- D. Justification for delayed start if not within 24 hours of the all clear:

|                               |                              |           |
|-------------------------------|------------------------------|-----------|
| <b>Mechanical failure: No</b> | <b>Unsafe conditions: No</b> |           |
| Fog: No                       | Limited Visibility: No       |           |
| Ice: No                       | Lightning: No                | Other: No |
| Equipment icing: No           | High Flow: No                |           |
| High Wind: No                 | Darkness: No                 |           |

E. Additional Comments:

Est. Amt. of Debris from Special Operations (Cubic Yards): 0.00  
 (Note: one garbage bag = 50 gallons = 6.0 cubic feet = 0.25 cubic yards)

## Description and Possible Source

Debris Type

|                    |                     |                       |
|--------------------|---------------------|-----------------------|
| Cans: Yes          | Logs: Yes           | Clothing/Apparel: Yes |
| Glass Bottles: Yes | Wood: No            | Sporting Goods: Yes   |
| Tree: Yes          | Milk Crate: No      | Rubber Material: Yes  |
| Styrofoam: Yes     | Condoms: Yes        | Food: Yes             |
| Plastic: Yes       | Sanitary Napkin: No | Fish: No              |
| Cardboard: No      | Paper: Yes          |                       |
| Other 1:           | Other 5:            |                       |
| Other 2:           | Other 6:            |                       |
| Other 3:           | Other 7:            |                       |
| Other 4:           | Other 8:            |                       |

# Floatable Log FL2024-1094

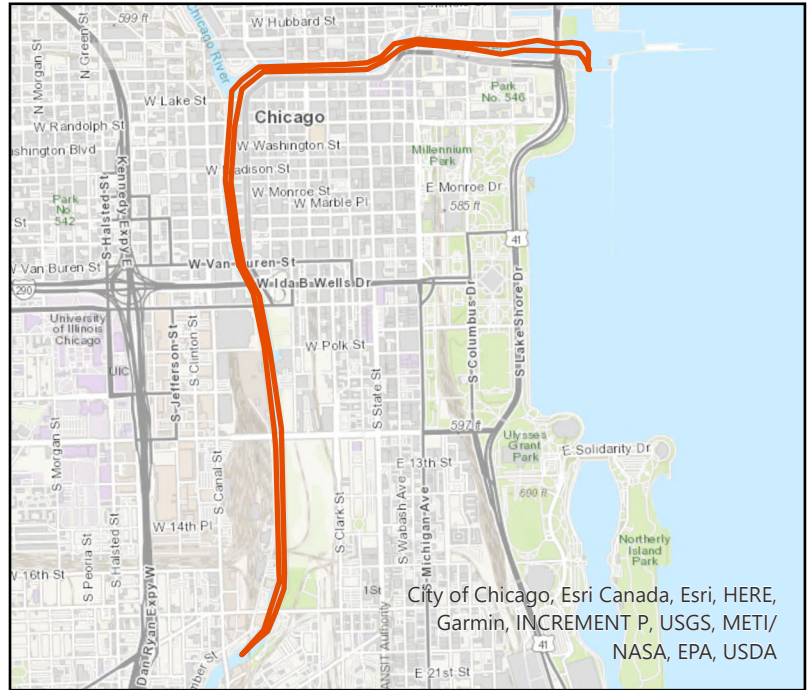
Pilot: howards1@mwrdd.org      Date: 5/15/2024  
Boat: Skimmer Boat 1 (SB1)      # of Pilots: 1  
# of Hoisters: 0                      # of MLAS: 0

## Routine Operations

### Location (Waterways):

- No Zone 1: North Branch and North Shore Channel, Kinzie Street to Main Street
- Yes Zone 2: Chicago River and South Branch of the Chicago River, CRCW to Amtrak
- No Zone 3: South Branch Chicago River and South Fork of the SBCR, Amtrak to RAPS
- No Zone 4: Chicago Sanitary & Ship Canal, Damen Avenue to Cal-Sag Junction
- No Zone 5: Cal-Sag Channel and Little Calumet River, Bishop Ford to Cal-Sag Junction
- No Other Zone:

1.5 Est. Amt. of Debris from Routine Operations (Cubic Yards)  
(Note: one garbage bag = 50 gallons = 6.0 cubic feet = 0.25 cubic yards)



## Special Operations (CSO Events)

### Location (Waterways):

- A. Storm Number (If available at the time of Call out, or TBD and written in after event)
- B. All Clear Issued at: Date and Time (Call Systems Dispatcher at get official all clear)
- C. Start Time Date and Time (Must be within 24 hours of the all clear)
- D. Justification for delayed start if not within 24 hours of the all clear:

|                               |                              |           |
|-------------------------------|------------------------------|-----------|
| <b>Mechanical failure:</b> No | <b>Unsafe conditions:</b> No |           |
| Fog: No                       | Limited Visibility: No       |           |
| Ice: No                       | Lightning: No                | Other: No |
| Equipment icing: No           | High Flow: No                |           |
| High Wind: No                 | Darkness: No                 |           |

### E. Additional Comments:

Est. Amt. of Debris from Special Operations (Cubic Yards): 0.00  
(Note: one garbage bag = 50 gallons = 6.0 cubic feet = 0.25 cubic yards)

## Description and Possible Source

### Debris Type

|                   |                     |                      |
|-------------------|---------------------|----------------------|
| Cans: No          | Logs: Yes           | Clothing/Apparel: No |
| Glass Bottles: No | Wood: No            | Sporting Goods: No   |
| Tree: No          | Milk Crate: Yes     | Rubber Material: No  |
| Styrofoam: Yes    | Condoms: No         | Food: No             |
| Plastic: Yes      | Sanitary Napkin: No | Fish: No             |
| Cardboard: No     | Paper: No           |                      |
| Other 1:          | Other 5:            |                      |
| Other 2:          | Other 6:            |                      |
| Other 3:          | Other 7:            |                      |
| Other 4:          | Other 8:            |                      |



# Floatable Log FL2024-1093

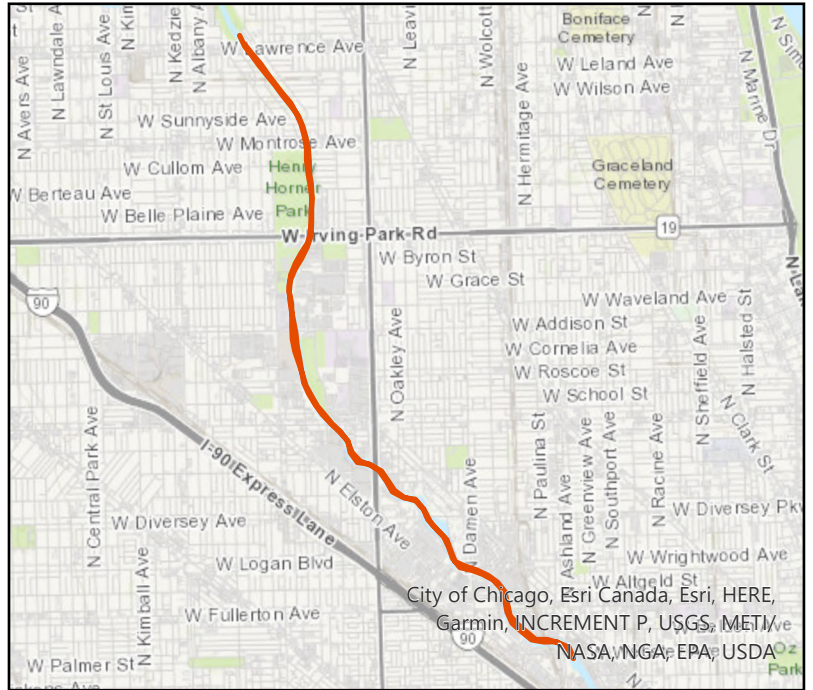
Pilot: camposm@mwrd      Date: 5/15/2024  
 Boat: Debris Boat 1 (DB1)      # of Pilots: 2  
 # of Hoisters: 1      # of MLAS: 2

## Routine Operations

### Location (Waterways):

- Yes Zone 1: North Branch and North Shore Channel, Kinzie Street to Main Street
- No Zone 2: Chicago River and South Branch of the Chicago River, CRCW to Amtrak
- No Zone 3: South Branch Chicago River and South Fork of the SBCR, Amtrak to RAPS
- No Zone 4: Chicago Sanitary & Ship Canal, Damen Avenue to Cal-Sag Junction
- No Zone 5: Cal-Sag Channel and Little Calumet River, Bishop Ford to Cal-Sag Junction
- No Other Zone:

20. Est. Amt. of Debris from Routine Operations (Cubic Yards)  
 (Note: one garbage bag = 50 gallons = 6.0 cubic feet = 0.25 cubic yards)



## Special Operations (CSO Events)

### Location (Waterways):

- A. Storm Number (If available at the time of Call out, or TBD and written in after event)
- B. All Clear Issued at: Date and Time (Call Systems Dispatcher at get official all clear)
- C. Start Time Date and Time (Must be within 24 hours of the all clear)
- D. Justification for delayed start if not within 24 hours of the all clear:

|                               |                              |           |
|-------------------------------|------------------------------|-----------|
| <b>Mechanical failure:</b> No | <b>Unsafe conditions:</b> No |           |
| Fog: No                       | Limited Visibility: No       |           |
| Ice: No                       | Lightning: No                | Other: No |
| Equipment icing: No           | High Flow: No                |           |
| High Wind: No                 | Darkness: No                 |           |

### E. Additional Comments:

Est. Amt. of Debris from Special Operations (Cubic Yards): 0.00  
 (Note: one garbage bag = 50 gallons = 6.0 cubic feet = 0.25 cubic yards)

## Description and Possible Source

### Debris Type

|                   |                     |                      |
|-------------------|---------------------|----------------------|
| Cans: No          | Logs: Yes           | Clothing/Apparel: No |
| Glass Bottles: No | Wood: No            | Sporting Goods: No   |
| Tree: No          | Milk Crate: No      | Rubber Material: No  |
| Styrofoam: No     | Condoms: No         | Food: No             |
| Plastic: No       | Sanitary Napkin: No | Fish: No             |
| Cardboard: No     | Paper: No           |                      |
| Other 1:          | Other 5:            |                      |
| Other 2:          | Other 6:            |                      |
| Other 3:          | Other 7:            |                      |
| Other 4:          | Other 8:            |                      |

# Floatable Log FL2024-1097

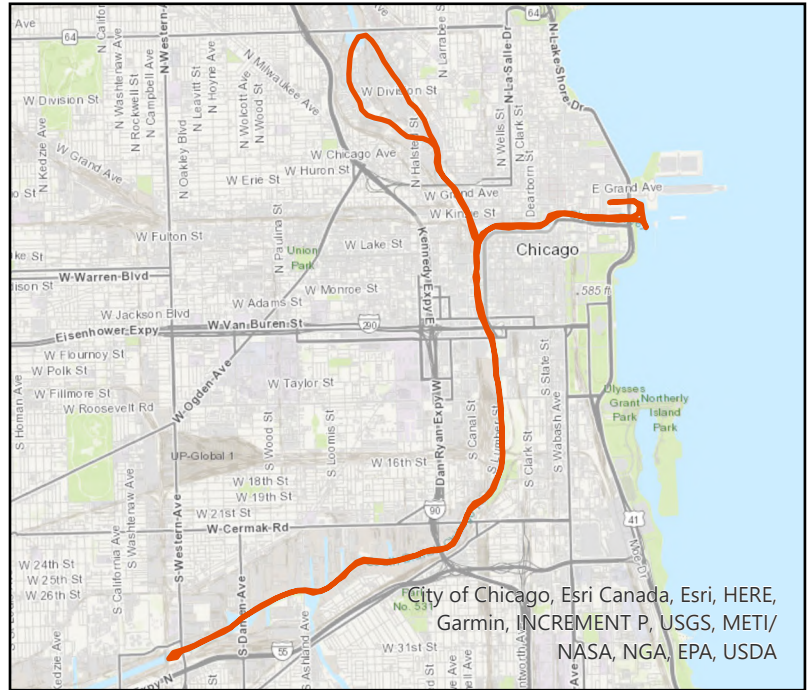
Pilot: johnson3                      Date: 5/16/2024  
 Boat: Skimmer Boat 1 (SB1)       # of Pilots: 1  
 # of Hoisters: 0                      # of MLAS: 0

## Routine Operations

Location (Waterways):

- Yes Zone 1: North Branch and North Shore Channel, Kinzie Street to Main Street
- Yes Zone 2: Chicago River and South Branch of the Chicago River, CRCW to Amtrak
- Yes Zone 3: South Branch Chicago River and South Fork of the SBCR, Amtrak to RAPS
- Yes Zone 4: Chicago Sanitary & Ship Canal, Damen Avenue to Cal-Sag Junction
- No Zone 5: Cal-Sag Channel and Little Calumet River, Bishop Ford to Cal-Sag Junction
- No Other Zone:

0.2 Est. Amt. of Debris from Routine Operations (Cubic Yards)  
 (Note: one garbage bag = 50 gallons = 6.0 cubic feet = 0.25 cubic yards)



## Special Operations (CSO Events)

Location (Waterways):

- A. Storm Number                      (If available at the time of Call out, or TBD and written in after event)
- B. All Clear Issued at:                      Date and Time (Call Systems Dispatcher at get official all clear)
- C. Start Time                                  Date and Time (Must be within 24 hours of the all clear)
- D. Justification for delayed start if not within 24 hours of the all clear:

|                               |                              |           |
|-------------------------------|------------------------------|-----------|
| <b>Mechanical failure: No</b> | <b>Unsafe conditions: No</b> |           |
| Fog: No                       | Limited Visibility: No       |           |
| Ice: No                       | Lightning: No                | Other: No |
| Equipment icing: No           | High Flow: No                |           |
| High Wind: No                 | Darkness: No                 |           |

E. Additional Comments:

Est. Amt. of Debris from Special Operations (Cubic Yards): 0.00  
 (Note: one garbage bag = 50 gallons = 6.0 cubic feet = 0.25 cubic yards)

## Description and Possible Source

Debris Type

|                   |                      |                      |
|-------------------|----------------------|----------------------|
| Cans: Yes         | Logs: No             | Clothing/Apparel: No |
| Glass Bottles: No | Wood: No             | Sporting Goods: Yes  |
| Tree: Yes         | Milk Crate: No       | Rubber Material: Yes |
| Styrofoam: Yes    | Condoms: No          | Food: No             |
| Plastic: Yes      | Sanitary Napkin: Yes | Fish: No             |
| Cardboard: No     | Paper: Yes           |                      |
| Other 1:          | Other 5:             |                      |
| Other 2:          | Other 6:             |                      |
| Other 3:          | Other 7:             |                      |
| Other 4:          | Other 8:             |                      |

# Floatable Log FL2024-1095

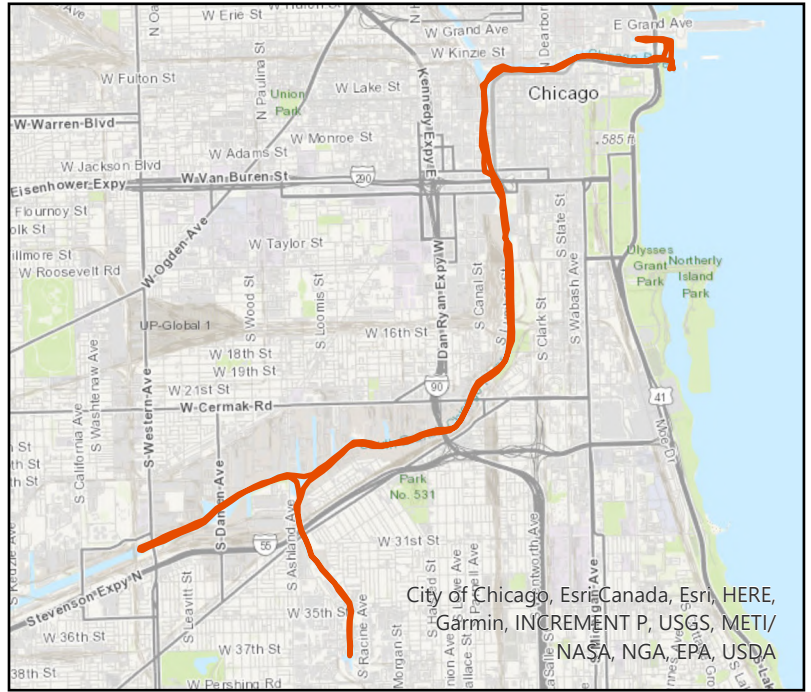
Pilot: vonheimburgk@mwr.org Date: 5/16/2024  
 Boat: Skimmer Boat 2 (SB2) # of Pilots: 1  
 # of Hoisters: 0 # of MLAS: 0

## Routine Operations

### Location (Waterways):

- No Zone 1: North Branch and North Shore Channel, Kinzie Street to Main Street
- Yes Zone 2: Chicago River and South Branch of the Chicago River, CRCW to Amtrak
- Yes Zone 3: South Branch Chicago River and South Fork of the SBCR, Amtrak to RAPS
- No Zone 4: Chicago Sanitary & Ship Canal, Damen Avenue to Cal-Sag Junction
- No Zone 5: Cal-Sag Channel and Little Calumet River, Bishop Ford to Cal-Sag Junction
- No Other Zone:

2.0 Est. Amt. of Debris from Routine Operations (Cubic Yards)  
 (Note: one garbage bag = 50 gallons = 6.0 cubic feet = 0.25 cubic yards)



## Special Operations (CSO Events)

### Location (Waterways):

- A. Storm Number (If available at the time of Call out, or TBD and written in after event)
- B. All Clear Issued at: Date and Time (Call Systems Dispatcher at get official all clear)
- C. Start Time Date and Time (Must be within 24 hours of the all clear)
- D. Justification for delayed start if not within 24 hours of the all clear:

|                               |                              |           |
|-------------------------------|------------------------------|-----------|
| <b>Mechanical failure: No</b> | <b>Unsafe conditions: No</b> |           |
| Fog: No                       | Limited Visibility: No       |           |
| Ice: No                       | Lightning: No                | Other: No |
| Equipment icing: No           | High Flow: No                |           |
| High Wind: No                 | Darkness: No                 |           |

### E. Additional Comments:

Est. Amt. of Debris from Special Operations (Cubic Yards): 0.00  
 (Note: one garbage bag = 50 gallons = 6.0 cubic feet = 0.25 cubic yards)

## Description and Possible Source

### Debris Type

|                    |                     |                      |
|--------------------|---------------------|----------------------|
| Cans: Yes          | Logs: No            | Clothing/Apparel: No |
| Glass Bottles: Yes | Wood: No            | Sporting Goods: Yes  |
| Tree: Yes          | Milk Crate: No      | Rubber Material: Yes |
| Styrofoam: Yes     | Condoms: Yes        | Food: Yes            |
| Plastic: Yes       | Sanitary Napkin: No | Fish: No             |
| Cardboard: No      | Paper: Yes          |                      |
| Other 1:           | Other 5:            |                      |
| Other 2:           | Other 6:            |                      |
| Other 3:           | Other 7:            |                      |
| Other 4:           | Other 8:            |                      |

# Floatable Log FL2024-1096

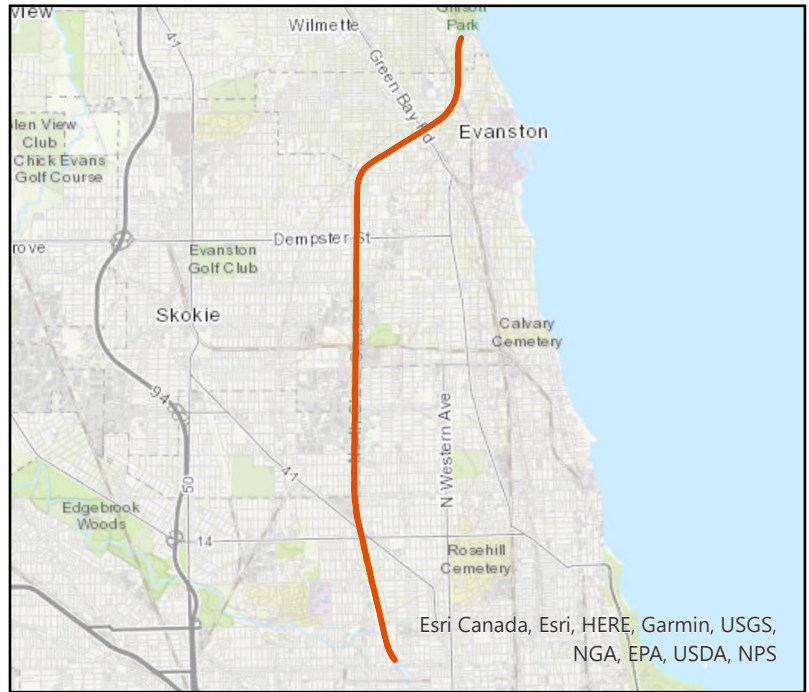
Pilot: camposm@mwrd      Date: 5/16/2024  
Boat: Debris Boat 1 (DB1)      # of Pilots: 1  
# of Hoisters: 1      # of MLAS: 2

## Routine Operations

### Location (Waterways):

- Yes Zone 1: North Branch and North Shore Channel, Kinzie Street to Main Street
- No Zone 2: Chicago River and South Branch of the Chicago River, CRCW to Amtrak
- No Zone 3: South Branch Chicago River and South Fork of the SBCR, Amtrak to RAPS
- No Zone 4: Chicago Sanitary & Ship Canal, Damen Avenue to Cal-Sag Junction
- No Zone 5: Cal-Sag Channel and Little Calumet River, Bishop Ford to Cal-Sag Junction
- Yes Other Zone: WPS

40. Est. Amt. of Debris from Routine Operations (Cubic Yards)  
(Note: one garbage bag = 50 gallons = 6.0 cubic feet = 0.25 cubic yards)



## Special Operations (CSO Events)

### Location (Waterways):

- A. Storm Number (If available at the time of Call out, or TBD and written in after event)
- B. All Clear Issued at: Date and Time (Call Systems Dispatcher at get official all clear)
- C. Start Time Date and Time (Must be within 24 hours of the all clear)
- D. Justification for delayed start if not within 24 hours of the all clear:

|                               |                              |           |
|-------------------------------|------------------------------|-----------|
| <b>Mechanical failure: No</b> | <b>Unsafe conditions: No</b> |           |
| Fog: No                       | Limited Visibility: No       |           |
| Ice: No                       | Lightning: No                | Other: No |
| Equipment icing: No           | High Flow: No                |           |
| High Wind: No                 | Darkness: No                 |           |

### E. Additional Comments:

Est. Amt. of Debris from Special Operations (Cubic Yards): 0.00  
(Note: one garbage bag = 50 gallons = 6.0 cubic feet = 0.25 cubic yards)

## Description and Possible Source

### Debris Type

|                   |                     |                      |
|-------------------|---------------------|----------------------|
| Cans: No          | Logs: Yes           | Clothing/Apparel: No |
| Glass Bottles: No | Wood: No            | Sporting Goods: No   |
| Tree: No          | Milk Crate: No      | Rubber Material: No  |
| Styrofoam: No     | Condoms: No         | Food: No             |
| Plastic: No       | Sanitary Napkin: No | Fish: No             |
| Cardboard: No     | Paper: No           |                      |
| Other 1:          | Other 5:            |                      |
| Other 2:          | Other 6:            |                      |
| Other 3:          | Other 7:            |                      |
| Other 4:          | Other 8:            |                      |

# Floatable Log FL2024-1098

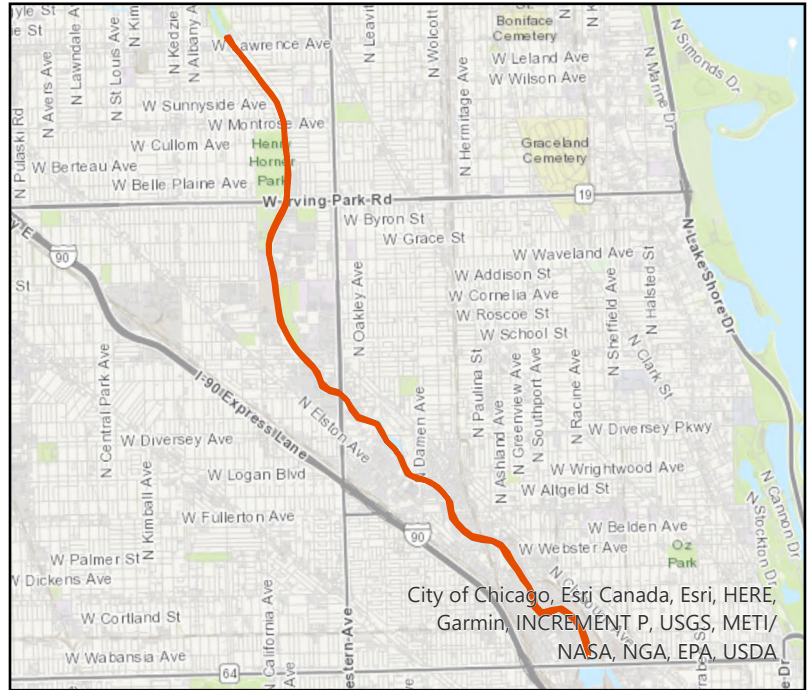
Pilot: camposm@mwrd      Date: 5/17/2024  
 Boat: Debris Boat 1 (DB1)      # of Pilots: 1  
 # of Hoisters: 1      # of MLAS: 1

## Routine Operations

### Location (Waterways):

- Yes Zone 1: North Branch and North Shore Channel, Kinzie Street to Main Street
- No Zone 2: Chicago River and South Branch of the Chicago River, CRCW to Amtrak
- No Zone 3: South Branch Chicago River and South Fork of the SBCR, Amtrak to RAPS
- No Zone 4: Chicago Sanitary & Ship Canal, Damen Avenue to Cal-Sag Junction
- No Zone 5: Cal-Sag Channel and Little Calumet River, Bishop Ford to Cal-Sag Junction
- No Other Zone:

5.0 Est. Amt. of Debris from Routine Operations (Cubic Yards)  
 (Note: one garbage bag = 50 gallons = 6.0 cubic feet = 0.25 cubic yards)



## Special Operations (CSO Events)

### Location (Waterways):

- A. Storm Number (If available at the time of Call out, or TBD and written in after event)
- B. All Clear Issued at: Date and Time (Call Systems Dispatcher at get official all clear)
- C. Start Time Date and Time (Must be within 24 hours of the all clear)
- D. Justification for delayed start if not within 24 hours of the all clear:

|                               |                              |           |
|-------------------------------|------------------------------|-----------|
| <b>Mechanical failure:</b> No | <b>Unsafe conditions:</b> No |           |
| Fog: No                       | Limited Visibility: No       |           |
| Ice: No                       | Lightning: No                | Other: No |
| Equipment icing: No           | High Flow: No                |           |
| High Wind: No                 | Darkness: No                 |           |

### E. Additional Comments:

Est. Amt. of Debris from Special Operations (Cubic Yards): 0.00  
 (Note: one garbage bag = 50 gallons = 6.0 cubic feet = 0.25 cubic yards)

## Description and Possible Source

### Debris Type

|                   |                     |                      |
|-------------------|---------------------|----------------------|
| Cans: No          | Logs: Yes           | Clothing/Apparel: No |
| Glass Bottles: No | Wood: No            | Sporting Goods: No   |
| Tree: No          | Milk Crate: No      | Rubber Material: No  |
| Styrofoam: No     | Condoms: No         | Food: No             |
| Plastic: No       | Sanitary Napkin: No | Fish: No             |
| Cardboard: No     | Paper: No           |                      |
| Other 1:          | Other 5:            |                      |
| Other 2:          | Other 6:            |                      |
| Other 3:          | Other 7:            |                      |
| Other 4:          | Other 8:            |                      |

# Floatable Log FL2024-1100

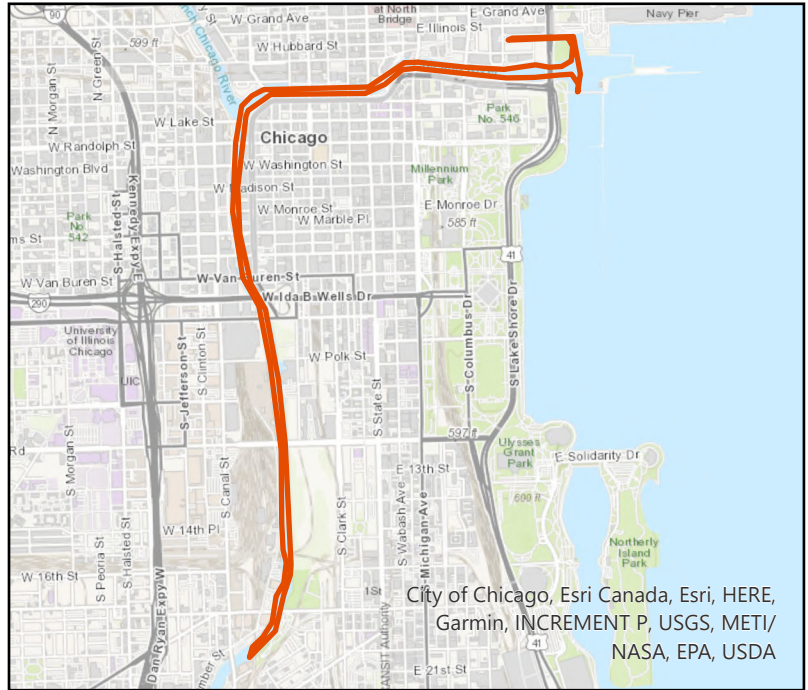
Pilot: howards1@mwrdd.org      Date: 5/17/2024  
 Boat: Skimmer Boat 1 (SB1)      # of Pilots: 1  
 # of Hoisters: 0                      # of MLAS: 1

## Routine Operations

### Location (Waterways):

- No Zone 1: North Branch and North Shore Channel, Kinzie Street to Main Street
- Yes Zone 2: Chicago River and South Branch of the Chicago River, CRCW to Amtrak
- No Zone 3: South Branch Chicago River and South Fork of the SBCR, Amtrak to RAPS
- No Zone 4: Chicago Sanitary & Ship Canal, Damen Avenue to Cal-Sag Junction
- No Zone 5: Cal-Sag Channel and Little Calumet River, Bishop Ford to Cal-Sag Junction
- No Other Zone:

0.2 Est. Amt. of Debris from Routine Operations (Cubic Yards)  
 (Note: one garbage bag = 50 gallons = 6.0 cubic feet = 0.25 cubic yards)



## Special Operations (CSO Events)

### Location (Waterways):

- A. Storm Number                      (If available at the time of Call out, or TBD and written in after event)
- B. All Clear Issued at:                      Date and Time (Call Systems Dispatcher at get official all clear)
- C. Start Time                                  Date and Time (Must be within 24 hours of the all clear)
- D. Justification for delayed start if not within 24 hours of the all clear:

|                               |                              |           |
|-------------------------------|------------------------------|-----------|
| <b>Mechanical failure:</b> No | <b>Unsafe conditions:</b> No |           |
| Fog: No                       | Limited Visibility: No       |           |
| Ice: No                       | Lightning: No                | Other: No |
| Equipment icing: No           | High Flow: No                |           |
| High Wind: No                 | Darkness: No                 |           |

### E. Additional Comments:

Est. Amt. of Debris from Special Operations (Cubic Yards): 0.00  
 (Note: one garbage bag = 50 gallons = 6.0 cubic feet = 0.25 cubic yards)

## Description and Possible Source

### Debris Type

|                   |                     |                      |
|-------------------|---------------------|----------------------|
| Cans: No          | Logs: Yes           | Clothing/Apparel: No |
| Glass Bottles: No | Wood: Yes           | Sporting Goods: No   |
| Tree: No          | Milk Crate: No      | Rubber Material: No  |
| Styrofoam: Yes    | Condoms: No         | Food: No             |
| Plastic: Yes      | Sanitary Napkin: No | Fish: No             |
| Cardboard: Yes    | Paper: Yes          |                      |
| Other 1:          | Other 5:            |                      |
| Other 2:          | Other 6:            |                      |
| Other 3:          | Other 7:            |                      |
| Other 4:          | Other 8:            |                      |

# Floatable Log FL2024-1099

Pilot: vonheimburgk@mwr.org Date: 5/17/2024

Boat: Skimmer Boat 2 (SB2) # of Pilots: 1

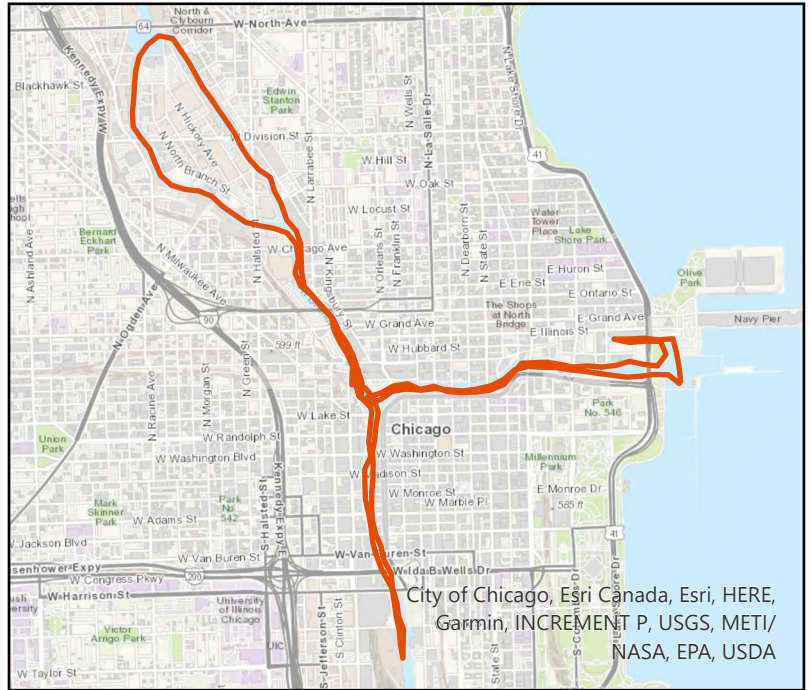
# of Hoisters: 0 # of MLAS: 0

## Routine Operations

Location (Waterways):

- Yes Zone 1: North Branch and North Shore Channel, Kinzie Street to Main Street
- Yes Zone 2: Chicago River and South Branch of the Chicago River, CRCW to Amtrak
- No Zone 3: South Branch Chicago River and South Fork of the SBCR, Amtrak to RAPS
- No Zone 4: Chicago Sanitary & Ship Canal, Damen Avenue to Cal-Sag Junction
- No Zone 5: Cal-Sag Channel and Little Calumet River, Bishop Ford to Cal-Sag Junction
- No Other Zone:

2.0 Est. Amt. of Debris from Routine Operations (Cubic Yards)  
 (Note: one garbage bag = 50 gallons = 6.0 cubic feet = 0.25 cubic yards)



## Special Operations (CSO Events)

Location (Waterways):

- A. Storm Number (If available at the time of Call out, or TBD and written in after event)
- B. All Clear Issued at: Date and Time (Call Systems Dispatcher at get official all clear)
- C. Start Time Date and Time (Must be within 24 hours of the all clear)
- D. Justification for delayed start if not within 24 hours of the all clear:

|                               |                              |           |
|-------------------------------|------------------------------|-----------|
| <b>Mechanical failure:</b> No | <b>Unsafe conditions:</b> No |           |
| Fog: No                       | Limited Visibility: No       |           |
| Ice: No                       | Lightning: No                | Other: No |
| Equipment icing: No           | High Flow: No                |           |
| High Wind: No                 | Darkness: No                 |           |

E. Additional Comments:

Est. Amt. of Debris from Special Operations (Cubic Yards): 0.00  
 (Note: one garbage bag = 50 gallons = 6.0 cubic feet = 0.25 cubic yards)

## Description and Possible Source

Debris Type

|                    |                      |                       |
|--------------------|----------------------|-----------------------|
| Cans: Yes          | Logs: Yes            | Clothing/Apparel: Yes |
| Glass Bottles: Yes | Wood: Yes            | Sporting Goods: Yes   |
| Tree: Yes          | Milk Crate: No       | Rubber Material: Yes  |
| Styrofoam: Yes     | Condoms: Yes         | Food: Yes             |
| Plastic: Yes       | Sanitary Napkin: Yes | Fish: Yes             |
| Cardboard: No      | Paper: Yes           |                       |
| Other 1:           | Other 5:             |                       |
| Other 2:           | Other 6:             |                       |
| Other 3:           | Other 7:             |                       |
| Other 4:           | Other 8:             |                       |

# Floatable Log FL2024-1102

Pilot: vonheimburgk@mwr.org Date: 5/20/2024

Boat: Skimmer Boat 2 (SB2) # of Pilots: 1

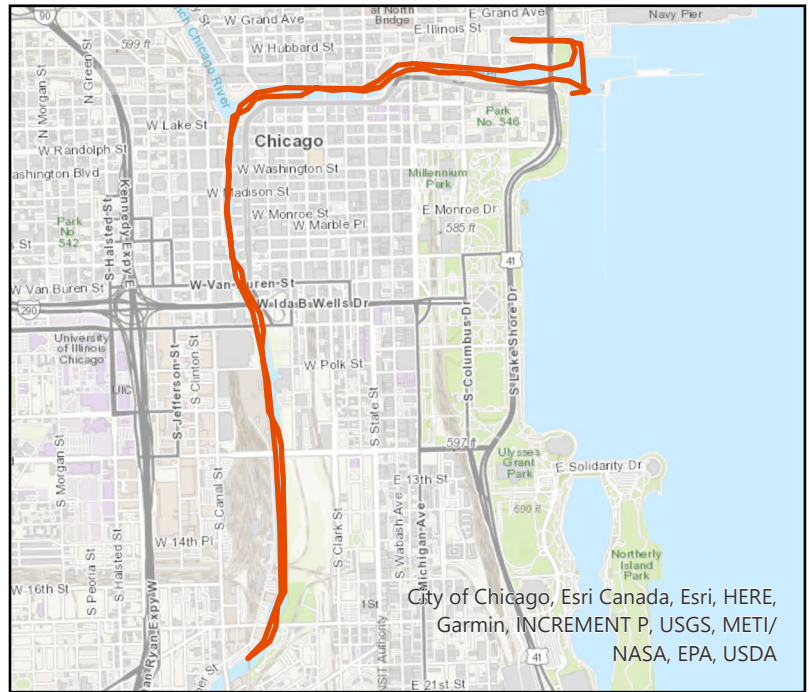
# of Hoisters: 0 # of MLAS: 0

## Routine Operations

Location (Waterways):

- No Zone 1: North Branch and North Shore Channel, Kinzie Street to Main Street
- Yes Zone 2: Chicago River and South Branch of the Chicago River, CRCW to Amtrak
- No Zone 3: South Branch Chicago River and South Fork of the SBCR, Amtrak to RAPS
- No Zone 4: Chicago Sanitary & Ship Canal, Damen Avenue to Cal-Sag Junction
- No Zone 5: Cal-Sag Channel and Little Calumet River, Bishop Ford to Cal-Sag Junction
- No Other Zone:

1.5 Est. Amt. of Debris from Routine Operations (Cubic Yards)  
(Note: one garbage bag = 50 gallons = 6.0 cubic feet = 0.25 cubic yards)



City of Chicago, Esri Canada, Esri, HERE, Garmin, INCREMENT P, USGS, METI/NASA, EPA, USDA

## Special Operations (CSO Events)

Location (Waterways):

- A. Storm Number (If available at the time of Call out, or TBD and written in after event)
- B. All Clear Issued at: Date and Time (Call Systems Dispatcher at get official all clear)
- C. Start Time Date and Time (Must be within 24 hours of the all clear)
- D. Justification for delayed start if not within 24 hours of the all clear:

|                               |                              |           |
|-------------------------------|------------------------------|-----------|
| <b>Mechanical failure: No</b> | <b>Unsafe conditions: No</b> |           |
| Fog: No                       | Limited Visibility: No       |           |
| Ice: No                       | Lightning: No                | Other: No |
| Equipment icing: No           | High Flow: No                |           |
| High Wind: No                 | Darkness: No                 |           |

E. Additional Comments:

Est. Amt. of Debris from Special Operations (Cubic Yards): 0.00  
(Note: one garbage bag = 50 gallons = 6.0 cubic feet = 0.25 cubic yards)

## Description and Possible Source

Debris Type

|                    |                      |                      |
|--------------------|----------------------|----------------------|
| Cans: Yes          | Logs: Yes            | Clothing/Apparel: No |
| Glass Bottles: Yes | Wood: Yes            | Sporting Goods: Yes  |
| Tree: Yes          | Milk Crate: Yes      | Rubber Material: Yes |
| Styrofoam: Yes     | Condoms: Yes         | Food: Yes            |
| Plastic: Yes       | Sanitary Napkin: Yes | Fish: No             |
| Cardboard: Yes     | Paper: Yes           |                      |
| Other 1:           | Other 5:             |                      |
| Other 2:           | Other 6:             |                      |
| Other 3:           | Other 7:             |                      |
| Other 4:           | Other 8:             |                      |



# Floatable Log FL2024-1103

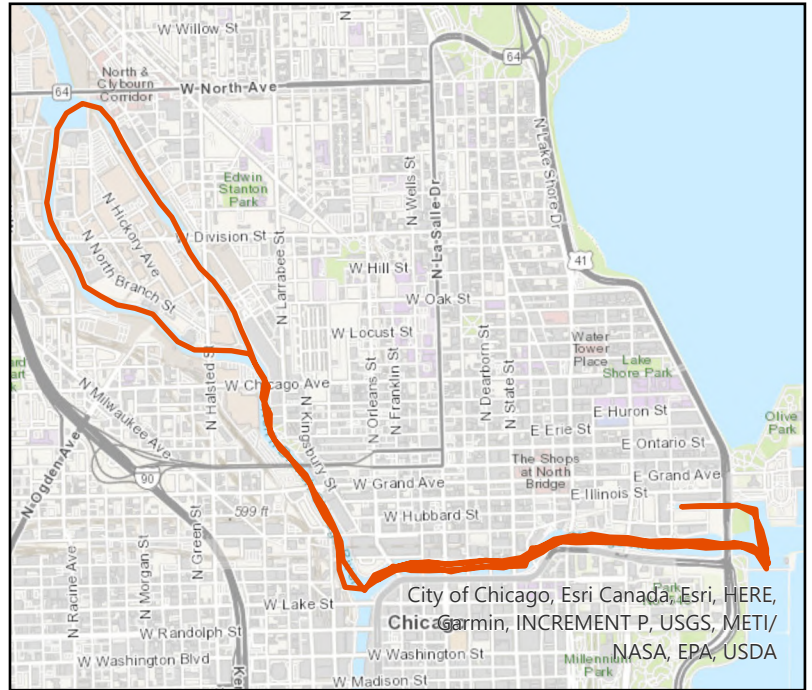
Pilot: johnsonr3                      Date: 5/20/2024  
 Boat: Skimmer Boat 1 (SB1)        # of Pilots: 1  
 # of Hoisters: 0                        # of MLAS: 1

## Routine Operations

Location (Waterways):

- Yes Zone 1: North Branch and North Shore Channel, Kinzie Street to Main Street
- Yes Zone 2: Chicago River and South Branch of the Chicago River, CRCW to Amtrak
- No Zone 3: South Branch Chicago River and South Fork of the SBCR, Amtrak to RAPS
- No Zone 4: Chicago Sanitary & Ship Canal, Damen Avenue to Cal-Sag Junction
- No Zone 5: Cal-Sag Channel and Little Calumet River, Bishop Ford to Cal-Sag Junction
- No Other Zone:

0.7 Est. Amt. of Debris from Routine Operations (Cubic Yards)  
 (Note: one garbage bag = 50 gallons = 6.0 cubic feet = 0.25 cubic yards)



## Special Operations (CSO Events)

Location (Waterways):

- A. Storm Number                      (If available at the time of Call out, or TBD and written in after event)
- B. All Clear Issued at:                      Date and Time (Call Systems Dispatcher at get official all clear)
- C. Start Time                                  Date and Time (Must be within 24 hours of the all clear)
- D. Justification for delayed start if not within 24 hours of the all clear:

|                               |                              |           |
|-------------------------------|------------------------------|-----------|
| <b>Mechanical failure: No</b> | <b>Unsafe conditions: No</b> |           |
| Fog: No                       | Limited Visibility: No       |           |
| Ice: No                       | Lightning: No                | Other: No |
| Equipment icing: No           | High Flow: No                |           |
| High Wind: No                 | Darkness: No                 |           |

E. Additional Comments:

Est. Amt. of Debris from Special Operations (Cubic Yards): 0.00  
 (Note: one garbage bag = 50 gallons = 6.0 cubic feet = 0.25 cubic yards)

## Description and Possible Source

Debris Type

|                   |                     |                      |
|-------------------|---------------------|----------------------|
| Cans: Yes         | Logs: No            | Clothing/Apparel: No |
| Glass Bottles: No | Wood: Yes           | Sporting Goods: Yes  |
| Tree: Yes         | Milk Crate: No      | Rubber Material: Yes |
| Styrofoam: Yes    | Condoms: No         | Food: No             |
| Plastic: Yes      | Sanitary Napkin: No | Fish: No             |
| Cardboard: No     | Paper: Yes          |                      |
| Other 1:          | Other 5:            |                      |
| Other 2:          | Other 6:            |                      |
| Other 3:          | Other 7:            |                      |
| Other 4:          | Other 8:            |                      |

# Floatable Log FL2024-1101

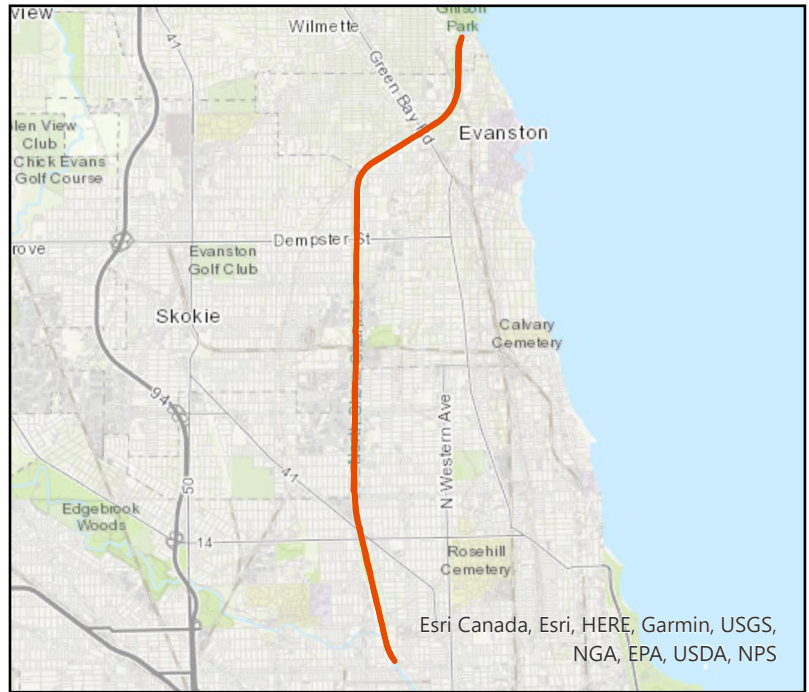
Pilot: camposm@mwrd      Date: 5/20/2024  
Boat: Debris Boat 1 (DB1)      # of Pilots: 1  
# of Hoisters: 1      # of MLAS: 2

## Routine Operations

### Location (Waterways):

- Yes Zone 1: North Branch and North Shore Channel, Kinzie Street to Main Street
- No Zone 2: Chicago River and South Branch of the Chicago River, CRCW to Amtrak
- No Zone 3: South Branch Chicago River and South Fork of the SBCR, Amtrak to RAPS
- No Zone 4: Chicago Sanitary & Ship Canal, Damen Avenue to Cal-Sag Junction
- No Zone 5: Cal-Sag Channel and Little Calumet River, Bishop Ford to Cal-Sag Junction
- Yes Other Zone: WPS

35. Est. Amt. of Debris from Routine Operations (Cubic Yards)  
(Note: one garbage bag = 50 gallons = 6.0 cubic feet = 0.25 cubic yards)



## Special Operations (CSO Events)

### Location (Waterways):

- A. Storm Number (If available at the time of Call out, or TBD and written in after event)
- B. All Clear Issued at: Date and Time (Call Systems Dispatcher at get official all clear)
- C. Start Time Date and Time (Must be within 24 hours of the all clear)
- D. Justification for delayed start if not within 24 hours of the all clear:

|                               |                              |           |
|-------------------------------|------------------------------|-----------|
| <b>Mechanical failure: No</b> | <b>Unsafe conditions: No</b> |           |
| Fog: No                       | Limited Visibility: No       |           |
| Ice: No                       | Lightning: No                | Other: No |
| Equipment icing: No           | High Flow: No                |           |
| High Wind: No                 | Darkness: No                 |           |

### E. Additional Comments:

Est. Amt. of Debris from Special Operations (Cubic Yards): 0.00  
(Note: one garbage bag = 50 gallons = 6.0 cubic feet = 0.25 cubic yards)

## Description and Possible Source

### Debris Type

|                   |                     |                      |
|-------------------|---------------------|----------------------|
| Cans: No          | Logs: Yes           | Clothing/Apparel: No |
| Glass Bottles: No | Wood: No            | Sporting Goods: No   |
| Tree: No          | Milk Crate: No      | Rubber Material: No  |
| Styrofoam: No     | Condoms: No         | Food: No             |
| Plastic: No       | Sanitary Napkin: No | Fish: No             |
| Cardboard: No     | Paper: No           |                      |
| Other 1:          | Other 5:            |                      |
| Other 2:          | Other 6:            |                      |
| Other 3:          | Other 7:            |                      |
| Other 4:          | Other 8:            |                      |

# Floatable Log FL2024-1104

Pilot: vonheimburgk@mwr.org Date: 5/21/2024

Boat: Skimmer Boat 2 (SB2) # of Pilots: 1

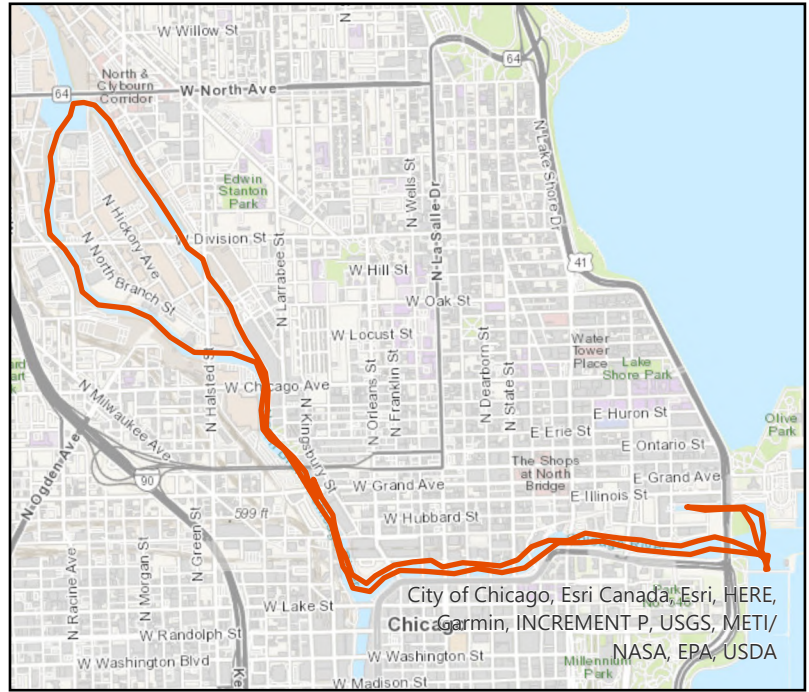
# of Hoisters: 0 # of MLAS: 1

## Routine Operations

Location (Waterways):

- Yes Zone 1: North Branch and North Shore Channel, Kinzie Street to Main Street
- Yes Zone 2: Chicago River and South Branch of the Chicago River, CRCW to Amtrak
- No Zone 3: South Branch Chicago River and South Fork of the SBCR, Amtrak to RAPS
- No Zone 4: Chicago Sanitary & Ship Canal, Damen Avenue to Cal-Sag Junction
- No Zone 5: Cal-Sag Channel and Little Calumet River, Bishop Ford to Cal-Sag Junction
- No Other Zone:

0.7 Est. Amt. of Debris from Routine Operations (Cubic Yards)  
(Note: one garbage bag = 50 gallons = 6.0 cubic feet = 0.25 cubic yards)



## Special Operations (CSO Events)

Location (Waterways):

- A. Storm Number (If available at the time of Call out, or TBD and written in after event)
- B. All Clear Issued at: Date and Time (Call Systems Dispatcher at get official all clear)
- C. Start Time Date and Time (Must be within 24 hours of the all clear)
- D. Justification for delayed start if not within 24 hours of the all clear:

|                               |                              |           |
|-------------------------------|------------------------------|-----------|
| <b>Mechanical failure: No</b> | <b>Unsafe conditions: No</b> |           |
| Fog: No                       | Limited Visibility: No       |           |
| Ice: No                       | Lightning: No                | Other: No |
| Equipment icing: No           | High Flow: No                |           |
| High Wind: No                 | Darkness: No                 |           |

E. Additional Comments:

Est. Amt. of Debris from Special Operations (Cubic Yards): 0.00  
(Note: one garbage bag = 50 gallons = 6.0 cubic feet = 0.25 cubic yards)

## Description and Possible Source

Debris Type

|                    |                     |                       |
|--------------------|---------------------|-----------------------|
| Cans: Yes          | Logs: Yes           | Clothing/Apparel: Yes |
| Glass Bottles: Yes | Wood: Yes           | Sporting Goods: Yes   |
| Tree: Yes          | Milk Crate: No      | Rubber Material: Yes  |
| Styrofoam: Yes     | Condoms: Yes        | Food: Yes             |
| Plastic: Yes       | Sanitary Napkin: No | Fish: No              |
| Cardboard: No      | Paper: Yes          |                       |
| Other 1:           | Other 5:            |                       |
| Other 2:           | Other 6:            |                       |
| Other 3:           | Other 7:            |                       |
| Other 4:           | Other 8:            |                       |

# Floatable Log FL2024-1105

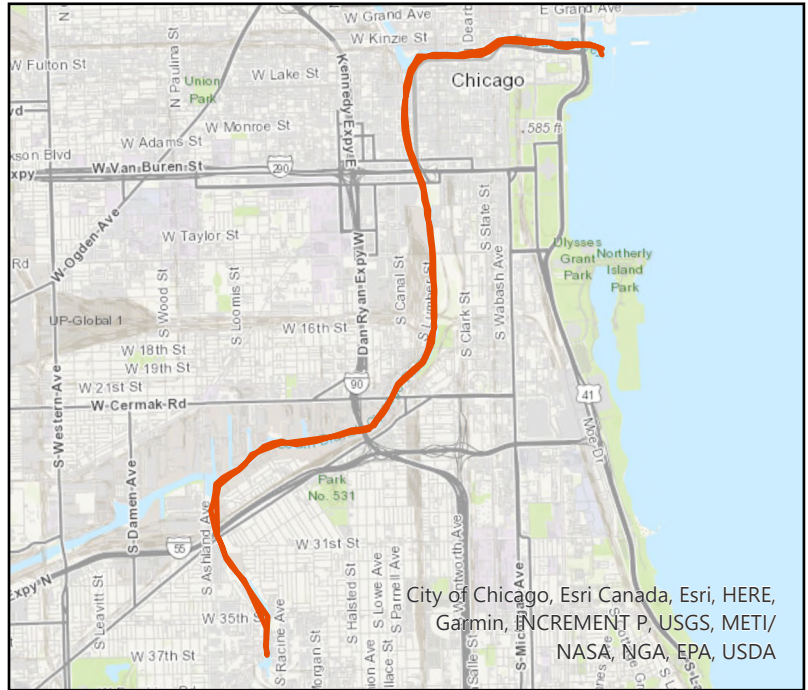
Pilot: howards1@mwrdd.org      Date: 5/21/2024  
 Boat: Skimmer Boat 1 (SB1)      # of Pilots: 1  
 # of Hoisters: 0                      # of MLAS: 1

## Routine Operations

### Location (Waterways):

- No Zone 1: North Branch and North Shore Channel, Kinzie Street to Main Street
- Yes Zone 2: Chicago River and South Branch of the Chicago River, CRCW to Amtrak
- Yes Zone 3: South Branch Chicago River and South Fork of the SBCRC, Amtrak to RAPS
- No Zone 4: Chicago Sanitary & Ship Canal, Damen Avenue to Cal-Sag Junction
- No Zone 5: Cal-Sag Channel and Little Calumet River, Bishop Ford to Cal-Sag Junction
- No Other Zone:

0.3 Est. Amt. of Debris from Routine Operations (Cubic Yards)  
 (Note: one garbage bag = 50 gallons = 6.0 cubic feet = 0.25 cubic yards)



City of Chicago, Esri Canada, Esri, HERE, Garmin, INCREMENT P, USGS, METI/NASA, NGA, EPA, USDA

## Special Operations (CSO Events)

### Location (Waterways):

- A. Storm Number                      (If available at the time of Call out, or TBD and written in after event)
- B. All Clear Issued at:                      Date and Time (Call Systems Dispatcher at get official all clear)
- C. Start Time                                  Date and Time (Must be within 24 hours of the all clear)
- D. Justification for delayed start if not within 24 hours of the all clear:

|                               |                              |           |
|-------------------------------|------------------------------|-----------|
| <b>Mechanical failure:</b> No | <b>Unsafe conditions:</b> No |           |
| Fog: No                       | Limited Visibility: No       |           |
| Ice: No                       | Lightning: No                | Other: No |
| Equipment icing: No           | High Flow: No                |           |
| High Wind: No                 | Darkness: No                 |           |

### E. Additional Comments:

Est. Amt. of Debris from Special Operations (Cubic Yards): 0.00  
 (Note: one garbage bag = 50 gallons = 6.0 cubic feet = 0.25 cubic yards)

## Description and Possible Source

### Debris Type

|                   |                     |                      |
|-------------------|---------------------|----------------------|
| Cans: No          | Logs: Yes           | Clothing/Apparel: No |
| Glass Bottles: No | Wood: No            | Sporting Goods: No   |
| Tree: Yes         | Milk Crate: Yes     | Rubber Material: No  |
| Styrofoam: Yes    | Condoms: No         | Food: No             |
| Plastic: Yes      | Sanitary Napkin: No | Fish: No             |
| Cardboard: Yes    | Paper: Yes          |                      |
| Other 1:          | Other 5:            |                      |
| Other 2:          | Other 6:            |                      |
| Other 3:          | Other 7:            |                      |
| Other 4:          | Other 8:            |                      |

# Floatable Log FL2024-1106

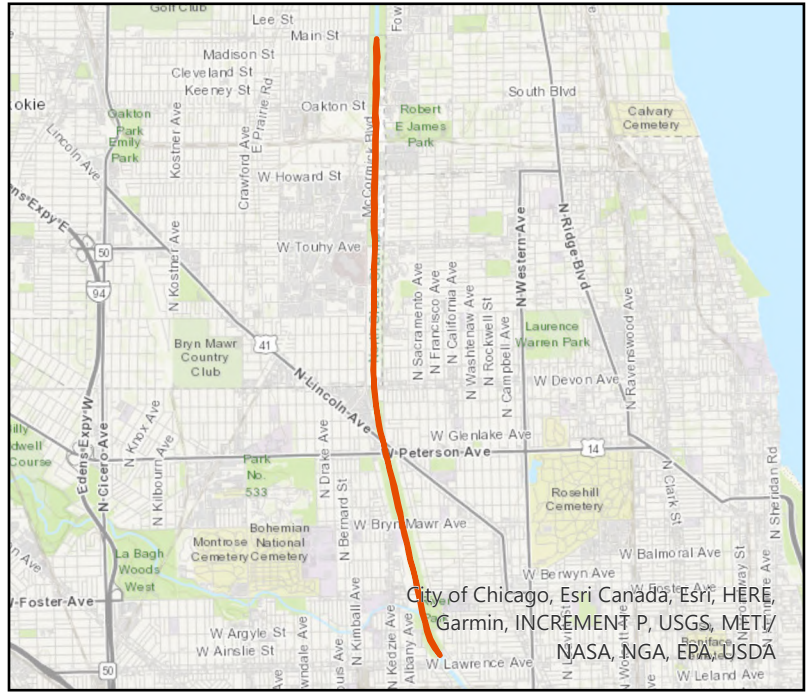
Pilot: camposm@mwrd      Date: 5/21/2024  
 Boat: Debris Boat 1 (DB1)      # of Pilots: 2  
 # of Hoisters: 1      # of MLAS: 1

## Routine Operations

### Location (Waterways):

- Yes Zone 1: North Branch and North Shore Channel, Kinzie Street to Main Street
- No Zone 2: Chicago River and South Branch of the Chicago River, CRCW to Amtrak
- No Zone 3: South Branch Chicago River and South Fork of the SBCR, Amtrak to RAPS
- No Zone 4: Chicago Sanitary & Ship Canal, Damen Avenue to Cal-Sag Junction
- No Zone 5: Cal-Sag Channel and Little Calumet River, Bishop Ford to Cal-Sag Junction
- No Other Zone:

0.0 Est. Amt. of Debris from Routine Operations (Cubic Yards)  
 (Note: one garbage bag = 50 gallons = 6.0 cubic feet = 0.25 cubic yards)



## Special Operations (CSO Events)

### Location (Waterways):

- A. Storm Number (If available at the time of Call out, or TBD and written in after event)
- B. All Clear Issued at: Date and Time (Call Systems Dispatcher at get official all clear)
- C. Start Time Date and Time (Must be within 24 hours of the all clear)
- D. Justification for delayed start if not within 24 hours of the all clear:

|                               |                              |           |
|-------------------------------|------------------------------|-----------|
| <b>Mechanical failure: No</b> | <b>Unsafe conditions: No</b> |           |
| Fog: No                       | Limited Visibility: No       |           |
| Ice: No                       | Lightning: No                | Other: No |
| Equipment icing: No           | High Flow: No                |           |
| High Wind: No                 | Darkness: No                 |           |

### E. Additional Comments:

Est. Amt. of Debris from Special Operations (Cubic Yards): 0.00  
 (Note: one garbage bag = 50 gallons = 6.0 cubic feet = 0.25 cubic yards)

## Description and Possible Source

### Debris Type

|                   |                     |                      |
|-------------------|---------------------|----------------------|
| Cans: No          | Logs: No            | Clothing/Apparel: No |
| Glass Bottles: No | Wood: No            | Sporting Goods: No   |
| Tree: No          | Milk Crate: No      | Rubber Material: No  |
| Styrofoam: No     | Condoms: No         | Food: No             |
| Plastic: No       | Sanitary Napkin: No | Fish: No             |
| Cardboard: No     | Paper: No           |                      |
| Other 1:          | Other 5:            |                      |
| Other 2:          | Other 6:            |                      |
| Other 3:          | Other 7:            |                      |
| Other 4:          | Other 8:            |                      |

# Floatable Log FL2024-1108

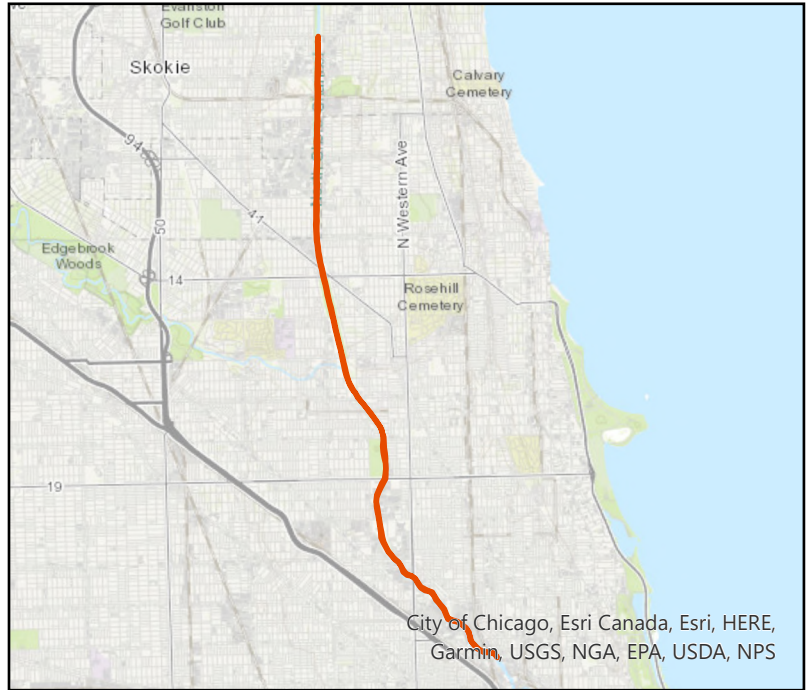
Pilot: camposm@mwrd      Date: 5/22/2024  
Boat: Debris Boat 1 (DB1)      # of Pilots: 1  
# of Hoisters: 1      # of MLAS: 2

## Routine Operations

### Location (Waterways):

- Yes Zone 1: North Branch and North Shore Channel, Kinzie Street to Main Street
- No Zone 2: Chicago River and South Branch of the Chicago River, CRCW to Amtrak
- No Zone 3: South Branch Chicago River and South Fork of the SBCR, Amtrak to RAPS
- No Zone 4: Chicago Sanitary & Ship Canal, Damen Avenue to Cal-Sag Junction
- No Zone 5: Cal-Sag Channel and Little Calumet River, Bishop Ford to Cal-Sag Junction
- No Other Zone:

25. Est. Amt. of Debris from Routine Operations (Cubic Yards)  
(Note: one garbage bag = 50 gallons = 6.0 cubic feet = 0.25 cubic yards)



## Special Operations (CSO Events)

### Location (Waterways):

- A. Storm Number (If available at the time of Call out, or TBD and written in after event)
- B. All Clear Issued at: Date and Time (Call Systems Dispatcher at get official all clear)
- C. Start Time Date and Time (Must be within 24 hours of the all clear)
- D. Justification for delayed start if not within 24 hours of the all clear:

|                               |                              |           |
|-------------------------------|------------------------------|-----------|
| <b>Mechanical failure: No</b> | <b>Unsafe conditions: No</b> |           |
| Fog: No                       | Limited Visibility: No       |           |
| Ice: No                       | Lightning: No                | Other: No |
| Equipment icing: No           | High Flow: No                |           |
| High Wind: No                 | Darkness: No                 |           |

### E. Additional Comments:

Est. Amt. of Debris from Special Operations (Cubic Yards): 0.00  
(Note: one garbage bag = 50 gallons = 6.0 cubic feet = 0.25 cubic yards)

## Description and Possible Source

### Debris Type

|                   |                     |                      |
|-------------------|---------------------|----------------------|
| Cans: No          | Logs: Yes           | Clothing/Apparel: No |
| Glass Bottles: No | Wood: No            | Sporting Goods: No   |
| Tree: No          | Milk Crate: No      | Rubber Material: No  |
| Styrofoam: No     | Condoms: No         | Food: No             |
| Plastic: No       | Sanitary Napkin: No | Fish: No             |
| Cardboard: No     | Paper: No           |                      |
| Other 1:          | Other 5:            |                      |
| Other 2:          | Other 6:            |                      |
| Other 3:          | Other 7:            |                      |
| Other 4:          | Other 8:            |                      |

# Floatable Log FL2024-1107

Pilot: vonheimburgk@mwr.org Date: 5/22/2024

Boat: Skimmer Boat 2 (SB2) # of Pilots: 1

# of Hoisters: 0 # of MLAS: 1

## Routine Operations

Location (Waterways):

- No Zone 1: North Branch and North Shore Channel, Kinzie Street to Main Street
- Yes Zone 2: Chicago River and South Branch of the Chicago River, CRCW to Amtrak
- No Zone 3: South Branch Chicago River and South Fork of the SBCR, Amtrak to RAPS
- No Zone 4: Chicago Sanitary & Ship Canal, Damen Avenue to Cal-Sag Junction
- No Zone 5: Cal-Sag Channel and Little Calumet River, Bishop Ford to Cal-Sag Junction
- No Other Zone:

0.2 Est. Amt. of Debris from Routine Operations (Cubic Yards)  
 (Note: one garbage bag = 50 gallons = 6.0 cubic feet = 0.25 cubic yards)



City of Chicago, Esri Canada, Esri, HERE, Garmin, INCREMENT P, USGS, METI/NASA, EPA, USDA

## Special Operations (CSO Events)

Location (Waterways):

- A. Storm Number (If available at the time of Call out, or TBD and written in after event)
- B. All Clear Issued at: Date and Time (Call Systems Dispatcher at get official all clear)
- C. Start Time Date and Time (Must be within 24 hours of the all clear)
- D. Justification for delayed start if not within 24 hours of the all clear:

|                               |                              |           |
|-------------------------------|------------------------------|-----------|
| <b>Mechanical failure: No</b> | <b>Unsafe conditions: No</b> |           |
| Fog: No                       | Limited Visibility: No       |           |
| Ice: No                       | Lightning: No                | Other: No |
| Equipment icing: No           | High Flow: No                |           |
| High Wind: No                 | Darkness: No                 |           |

E. Additional Comments:

Est. Amt. of Debris from Special Operations (Cubic Yards): 0.00  
 (Note: one garbage bag = 50 gallons = 6.0 cubic feet = 0.25 cubic yards)

## Description and Possible Source

Debris Type

|                    |                     |                      |
|--------------------|---------------------|----------------------|
| Cans: Yes          | Logs: No            | Clothing/Apparel: No |
| Glass Bottles: Yes | Wood: No            | Sporting Goods: Yes  |
| Tree: Yes          | Milk Crate: No      | Rubber Material: Yes |
| Styrofoam: Yes     | Condoms: Yes        | Food: Yes            |
| Plastic: Yes       | Sanitary Napkin: No | Fish: No             |
| Cardboard: No      | Paper: Yes          |                      |
| Other 1:           | Other 5:            |                      |
| Other 2:           | Other 6:            |                      |
| Other 3:           | Other 7:            |                      |
| Other 4:           | Other 8:            |                      |

# Floatable Log FL2024-1112

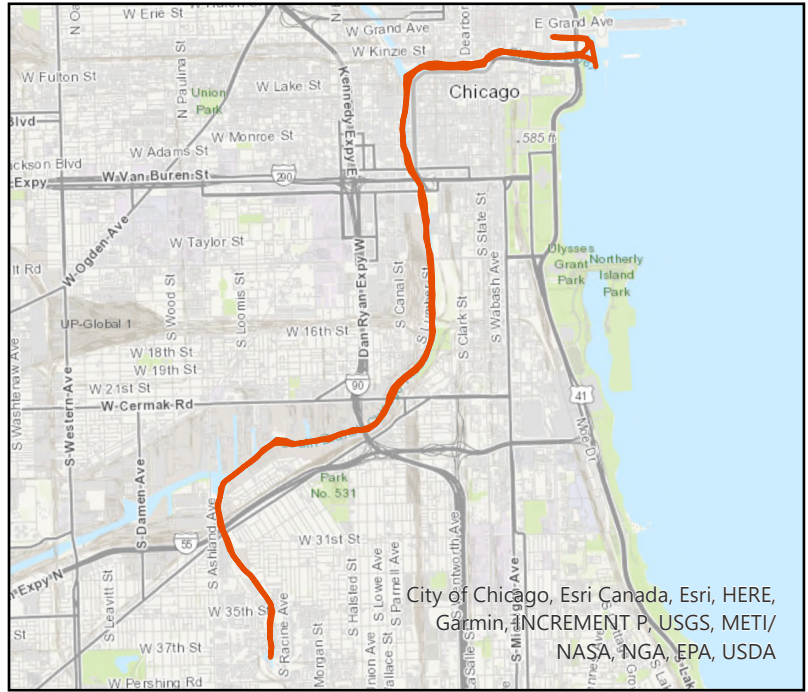
Pilot: johnson3 Date: 5/23/2024  
Boat: Skimmer Boat 1 (SB1) # of Pilots: 1  
# of Hoisters: 0 # of MLAS: 1

## Routine Operations

Location (Waterways):

- No Zone 1: North Branch and North Shore Channel, Kinzie Street to Main Street
- Yes Zone 2: Chicago River and South Branch of the Chicago River, CRCW to Amtrak
- Yes Zone 3: South Branch Chicago River and South Fork of the SBCR, Amtrak to RAPS
- No Zone 4: Chicago Sanitary & Ship Canal, Damen Avenue to Cal-Sag Junction
- No Zone 5: Cal-Sag Channel and Little Calumet River, Bishop Ford to Cal-Sag Junction
- No Other Zone:

0.7 Est. Amt. of Debris from Routine Operations (Cubic Yards)  
(Note: one garbage bag = 50 gallons = 6.0 cubic feet = 0.25 cubic yards)



## Special Operations (CSO Events)

Location (Waterways):

- A. Storm Number (If available at the time of Call out, or TBD and written in after event)
- B. All Clear Issued at: Date and Time (Call Systems Dispatcher at get official all clear)
- C. Start Time Date and Time (Must be within 24 hours of the all clear)
- D. Justification for delayed start if not within 24 hours of the all clear:

|                               |                              |           |
|-------------------------------|------------------------------|-----------|
| <b>Mechanical failure: No</b> | <b>Unsafe conditions: No</b> |           |
| Fog: No                       | Limited Visibility: No       |           |
| Ice: No                       | Lightning: No                | Other: No |
| Equipment icing: No           | High Flow: No                |           |
| High Wind: No                 | Darkness: No                 |           |

E. Additional Comments:

Est. Amt. of Debris from Special Operations (Cubic Yards): 0.00  
(Note: one garbage bag = 50 gallons = 6.0 cubic feet = 0.25 cubic yards)

## Description and Possible Source

Debris Type

|                    |                      |                      |
|--------------------|----------------------|----------------------|
| Cans: Yes          | Logs: No             | Clothing/Apparel: No |
| Glass Bottles: Yes | Wood: Yes            | Sporting Goods: No   |
| Tree: Yes          | Milk Crate: No       | Rubber Material: Yes |
| Styrofoam: Yes     | Condoms: No          | Food: No             |
| Plastic: Yes       | Sanitary Napkin: Yes | Fish: No             |
| Cardboard: No      | Paper: Yes           |                      |
| Other 1:           | Other 5:             |                      |
| Other 2:           | Other 6:             |                      |
| Other 3:           | Other 7:             |                      |
| Other 4:           | Other 8:             |                      |



# Floatable Log FL2024-1109

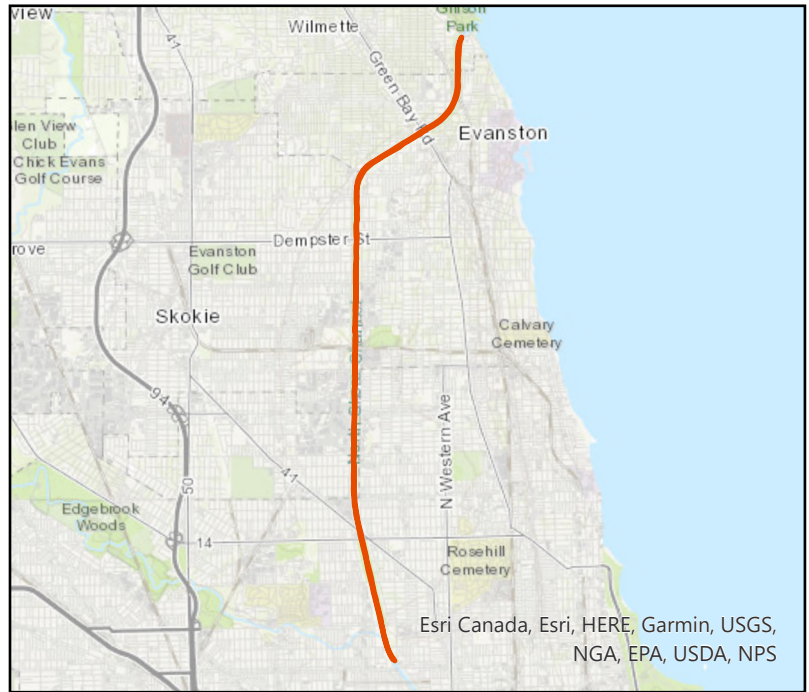
Pilot: camposm@mwrd      Date: 5/23/2024  
Boat: Debris Boat 1 (DB1)      # of Pilots: 1  
# of Hoisters: 1      # of MLAS: 2

## Routine Operations

### Location (Waterways):

- Yes Zone 1: North Branch and North Shore Channel, Kinzie Street to Main Street
- No Zone 2: Chicago River and South Branch of the Chicago River, CRCW to Amtrak
- No Zone 3: South Branch Chicago River and South Fork of the SBCR, Amtrak to RAPS
- No Zone 4: Chicago Sanitary & Ship Canal, Damen Avenue to Cal-Sag Junction
- No Zone 5: Cal-Sag Channel and Little Calumet River, Bishop Ford to Cal-Sag Junction
- Yes Other Zone: WPS

40. Est. Amt. of Debris from Routine Operations (Cubic Yards)  
(Note: one garbage bag = 50 gallons = 6.0 cubic feet = 0.25 cubic yards)



## Special Operations (CSO Events)

### Location (Waterways):

- A. Storm Number (If available at the time of Call out, or TBD and written in after event)
- B. All Clear Issued at: Date and Time (Call Systems Dispatcher at get official all clear)
- C. Start Time Date and Time (Must be within 24 hours of the all clear)
- D. Justification for delayed start if not within 24 hours of the all clear:

|                               |                              |           |
|-------------------------------|------------------------------|-----------|
| <b>Mechanical failure:</b> No | <b>Unsafe conditions:</b> No |           |
| Fog: No                       | Limited Visibility: No       |           |
| Ice: No                       | Lightning: No                | Other: No |
| Equipment icing: No           | High Flow: No                |           |
| High Wind: No                 | Darkness: No                 |           |

### E. Additional Comments:

Est. Amt. of Debris from Special Operations (Cubic Yards): 0.00  
(Note: one garbage bag = 50 gallons = 6.0 cubic feet = 0.25 cubic yards)

## Description and Possible Source

### Debris Type

|                   |                     |                      |
|-------------------|---------------------|----------------------|
| Cans: No          | Logs: Yes           | Clothing/Apparel: No |
| Glass Bottles: No | Wood: No            | Sporting Goods: No   |
| Tree: No          | Milk Crate: No      | Rubber Material: No  |
| Styrofoam: No     | Condoms: No         | Food: No             |
| Plastic: No       | Sanitary Napkin: No | Fish: No             |
| Cardboard: No     | Paper: No           |                      |
| Other 1:          | Other 5:            |                      |
| Other 2:          | Other 6:            |                      |
| Other 3:          | Other 7:            |                      |
| Other 4:          | Other 8:            |                      |

# Floatable Log FL2024-1110

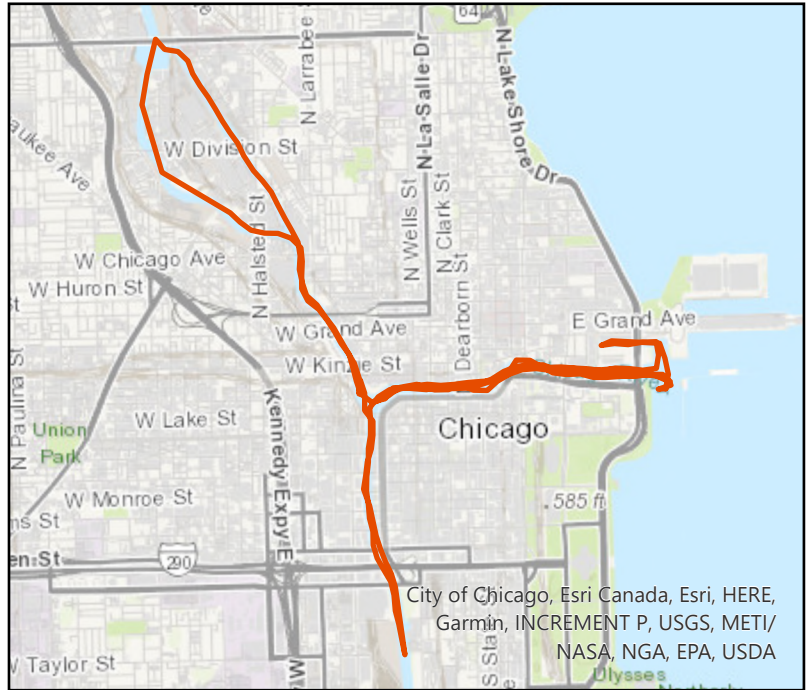
Pilot: howards1@mwrdd.org      Date: 5/23/2024  
Boat: Skimmer Boat 2 (SB2)      # of Pilots: 1  
# of Hoisters: 0                      # of MLAS: 1

## Routine Operations

Location (Waterways):

- Yes Zone 1: North Branch and North Shore Channel, Kinzie Street to Main Street
- Yes Zone 2: Chicago River and South Branch of the Chicago River, CRCW to Amtrak
- No Zone 3: South Branch Chicago River and South Fork of the SBCR, Amtrak to RAPS
- No Zone 4: Chicago Sanitary & Ship Canal, Damen Avenue to Cal-Sag Junction
- No Zone 5: Cal-Sag Channel and Little Calumet River, Bishop Ford to Cal-Sag Junction
- No Other Zone:

0.3 Est. Amt. of Debris from Routine Operations (Cubic Yards)  
(Note: one garbage bag = 50 gallons = 6.0 cubic feet = 0.25 cubic yards)



## Special Operations (CSO Events)

Location (Waterways):

- A. Storm Number (If available at the time of Call out, or TBD and written in after event)
- B. All Clear Issued at: Date and Time (Call Systems Dispatcher at get official all clear)
- C. Start Time Date and Time (Must be within 24 hours of the all clear)
- D. Justification for delayed start if not within 24 hours of the all clear:

|                               |                              |           |
|-------------------------------|------------------------------|-----------|
| <b>Mechanical failure: No</b> | <b>Unsafe conditions: No</b> |           |
| Fog: No                       | Limited Visibility: No       |           |
| Ice: No                       | Lightning: No                | Other: No |
| Equipment icing: No           | High Flow: No                |           |
| High Wind: No                 | Darkness: No                 |           |

E. Additional Comments:

Est. Amt. of Debris from Special Operations (Cubic Yards): 0.00  
(Note: one garbage bag = 50 gallons = 6.0 cubic feet = 0.25 cubic yards)

## Description and Possible Source

Debris Type

|                   |                     |                      |
|-------------------|---------------------|----------------------|
| Cans: No          | Logs: No            | Clothing/Apparel: No |
| Glass Bottles: No | Wood: No            | Sporting Goods: No   |
| Tree: No          | Milk Crate: No      | Rubber Material: No  |
| Styrofoam: No     | Condoms: No         | Food: No             |
| Plastic: No       | Sanitary Napkin: No | Fish: No             |
| Cardboard: No     | Paper: No           |                      |
| Other 1:          | Other 5:            |                      |
| Other 2:          | Other 6:            |                      |
| Other 3:          | Other 7:            |                      |
| Other 4:          | Other 8:            |                      |

# Floatable Log FL2024-1113

Pilot: camposm@mwrd      Date: 5/24/2024  
 Boat: Debris Boat 1 (DB1)      # of Pilots: 1  
 # of Hoisters: 1      # of MLAS: 1

## Routine Operations

### Location (Waterways):

- Yes Zone 1: North Branch and North Shore Channel, Kinzie Street to Main Street
- No Zone 2: Chicago River and South Branch of the Chicago River, CRCW to Amtrak
- No Zone 3: South Branch Chicago River and South Fork of the SBCR, Amtrak to RAPS
- No Zone 4: Chicago Sanitary & Ship Canal, Damen Avenue to Cal-Sag Junction
- No Zone 5: Cal-Sag Channel and Little Calumet River, Bishop Ford to Cal-Sag Junction
- No Other Zone:

5.0 Est. Amt. of Debris from Routine Operations (Cubic Yards)  
 (Note: one garbage bag = 50 gallons = 6.0 cubic feet = 0.25 cubic yards)



## Special Operations (CSO Events)

### Location (Waterways):

- A. Storm Number (If available at the time of Call out, or TBD and written in after event)
- B. All Clear Issued at: Date and Time (Call Systems Dispatcher at get official all clear)
- C. Start Time Date and Time (Must be within 24 hours of the all clear)
- D. Justification for delayed start if not within 24 hours of the all clear:

|                               |                              |           |
|-------------------------------|------------------------------|-----------|
| <b>Mechanical failure: No</b> | <b>Unsafe conditions: No</b> |           |
| Fog: No                       | Limited Visibility: No       |           |
| Ice: No                       | Lightning: No                | Other: No |
| Equipment icing: No           | High Flow: No                |           |
| High Wind: No                 | Darkness: No                 |           |

### E. Additional Comments:

Est. Amt. of Debris from Special Operations (Cubic Yards): 0.00  
 (Note: one garbage bag = 50 gallons = 6.0 cubic feet = 0.25 cubic yards)

## Description and Possible Source

### Debris Type

|                   |                     |                      |
|-------------------|---------------------|----------------------|
| Cans: No          | Logs: Yes           | Clothing/Apparel: No |
| Glass Bottles: No | Wood: No            | Sporting Goods: No   |
| Tree: No          | Milk Crate: No      | Rubber Material: No  |
| Styrofoam: No     | Condoms: No         | Food: No             |
| Plastic: No       | Sanitary Napkin: No | Fish: No             |
| Cardboard: No     | Paper: No           |                      |
| Other 1:          | Other 5:            |                      |
| Other 2:          | Other 6:            |                      |
| Other 3:          | Other 7:            |                      |
| Other 4:          | Other 8:            |                      |

# Floatable Log FL2024-1115

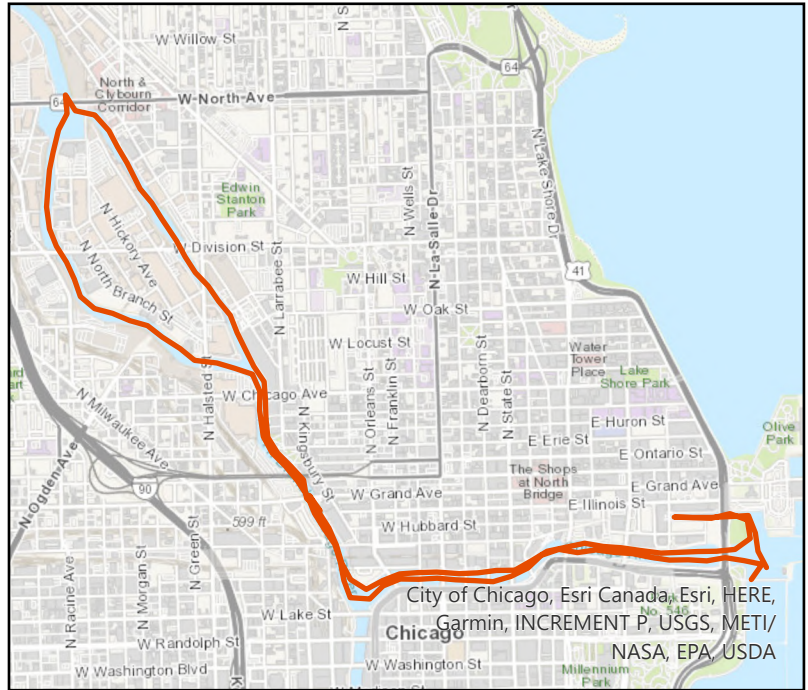
Pilot: johnson3                      Date: 5/24/2024  
 Boat: Skimmer Boat 1 (SB1)      # of Pilots: 1  
 # of Hoisters: 0                      # of MLAS: 1

## Routine Operations

Location (Waterways):

- Yes Zone 1: North Branch and North Shore Channel, Kinzie Street to Main Street
- Yes Zone 2: Chicago River and South Branch of the Chicago River, CRCW to Amtrak
- No Zone 3: South Branch Chicago River and South Fork of the SBCR, Amtrak to RAPS
- No Zone 4: Chicago Sanitary & Ship Canal, Damen Avenue to Cal-Sag Junction
- No Zone 5: Cal-Sag Channel and Little Calumet River, Bishop Ford to Cal-Sag Junction
- No Other Zone:

1.0 Est. Amt. of Debris from Routine Operations (Cubic Yards)  
 (Note: one garbage bag = 50 gallons = 6.0 cubic feet = 0.25 cubic yards)



## Special Operations (CSO Events)

Location (Waterways):

- A. Storm Number                      (If available at the time of Call out, or TBD and written in after event)
- B. All Clear Issued at:                      Date and Time (Call Systems Dispatcher at get official all clear)
- C. Start Time                                  Date and Time (Must be within 24 hours of the all clear)
- D. Justification for delayed start if not within 24 hours of the all clear:

|                               |                              |           |
|-------------------------------|------------------------------|-----------|
| <b>Mechanical failure: No</b> | <b>Unsafe conditions: No</b> |           |
| Fog: No                       | Limited Visibility: No       |           |
| Ice: No                       | Lightning: No                | Other: No |
| Equipment icing: No           | High Flow: No                |           |
| High Wind: No                 | Darkness: No                 |           |

E. Additional Comments:

Est. Amt. of Debris from Special Operations (Cubic Yards): 0.00  
 (Note: one garbage bag = 50 gallons = 6.0 cubic feet = 0.25 cubic yards)

## Description and Possible Source

Debris Type

|                    |                     |                      |
|--------------------|---------------------|----------------------|
| Cans: Yes          | Logs: No            | Clothing/Apparel: No |
| Glass Bottles: Yes | Wood: Yes           | Sporting Goods: No   |
| Tree: Yes          | Milk Crate: No      | Rubber Material: Yes |
| Styrofoam: Yes     | Condoms: No         | Food: Yes            |
| Plastic: Yes       | Sanitary Napkin: No | Fish: No             |
| Cardboard: No      | Paper: Yes          |                      |
| Other 1:           | Other 5:            |                      |
| Other 2:           | Other 6:            |                      |
| Other 3:           | Other 7:            |                      |
| Other 4:           | Other 8:            |                      |

# Floatable Log FL2024-1114

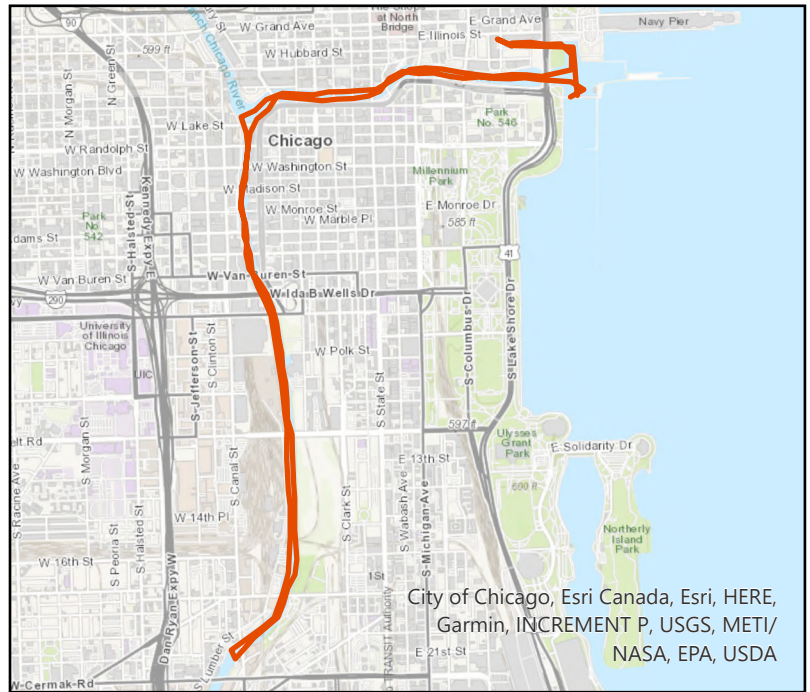
Pilot: howards1@mwrld.org      Date: 5/24/2024  
Boat: Skimmer Boat 2 (SB2)      # of Pilots: 1  
# of Hoisters: 0                      # of MLAS: 0

## Routine Operations

### Location (Waterways):

- No Zone 1: North Branch and North Shore Channel, Kinzie Street to Main Street
- Yes Zone 2: Chicago River and South Branch of the Chicago River, CRCW to Amtrak
- No Zone 3: South Branch Chicago River and South Fork of the SBCR, Amtrak to RAPS
- No Zone 4: Chicago Sanitary & Ship Canal, Damen Avenue to Cal-Sag Junction
- No Zone 5: Cal-Sag Channel and Little Calumet River, Bishop Ford to Cal-Sag Junction
- No Other Zone:

0.0 Est. Amt. of Debris from Routine Operations (Cubic Yards)  
(Note: one garbage bag = 50 gallons = 6.0 cubic feet = 0.25 cubic yards)



## Special Operations (CSO Events)

### Location (Waterways):

- A. Storm Number                      (If available at the time of Call out, or TBD and written in after event)
- B. All Clear Issued at:                      Date and Time (Call Systems Dispatcher at get official all clear)
- C. Start Time                                  Date and Time (Must be within 24 hours of the all clear)
- D. Justification for delayed start if not within 24 hours of the all clear:

|                               |                              |           |
|-------------------------------|------------------------------|-----------|
| <b>Mechanical failure: No</b> | <b>Unsafe conditions: No</b> |           |
| Fog: No                       | Limited Visibility: No       |           |
| Ice: No                       | Lightning: No                | Other: No |
| Equipment icing: No           | High Flow: No                |           |
| High Wind: No                 | Darkness: No                 |           |

### E. Additional Comments:

Est. Amt. of Debris from Special Operations (Cubic Yards): 0.00  
(Note: one garbage bag = 50 gallons = 6.0 cubic feet = 0.25 cubic yards)

## Description and Possible Source

### Debris Type

|                   |                     |                      |
|-------------------|---------------------|----------------------|
| Cans: No          | Logs: Yes           | Clothing/Apparel: No |
| Glass Bottles: No | Wood: No            | Sporting Goods: No   |
| Tree: Yes         | Milk Crate: No      | Rubber Material: No  |
| Styrofoam: Yes    | Condoms: No         | Food: No             |
| Plastic: Yes      | Sanitary Napkin: No | Fish: No             |
| Cardboard: Yes    | Paper: Yes          |                      |
| Other 1:          | Other 5:            |                      |
| Other 2:          | Other 6:            |                      |
| Other 3:          | Other 7:            |                      |
| Other 4:          | Other 8:            |                      |

# Floatable Log FL2024-1116

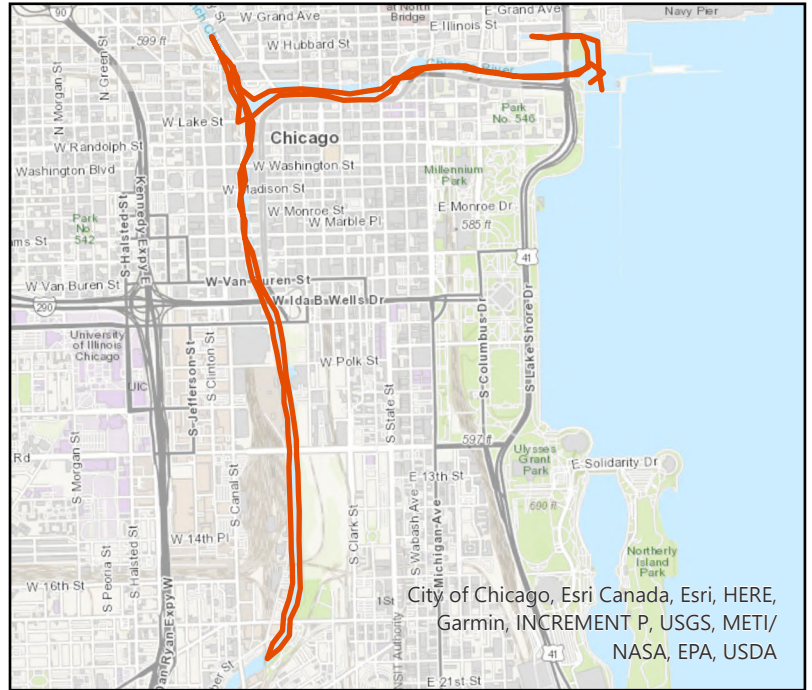
Pilot: vonheimburgk@mwr.org Date: 5/28/2024  
 Boat: Skimmer Boat 2 (SB2) # of Pilots: 1  
 # of Hoisters: 0 # of MLAS: 0

## Routine Operations

### Location (Waterways):

- No Zone 1: North Branch and North Shore Channel, Kinzie Street to Main Street
- Yes Zone 2: Chicago River and South Branch of the Chicago River, CRCW to Amtrak
- No Zone 3: South Branch Chicago River and South Fork of the SBCR, Amtrak to RAPS
- No Zone 4: Chicago Sanitary & Ship Canal, Damen Avenue to Cal-Sag Junction
- No Zone 5: Cal-Sag Channel and Little Calumet River, Bishop Ford to Cal-Sag Junction
- No Other Zone:

2.0 Est. Amt. of Debris from Routine Operations (Cubic Yards)  
 (Note: one garbage bag = 50 gallons = 6.0 cubic feet = 0.25 cubic yards)



## Special Operations (CSO Events)

### Location (Waterways):

- A. Storm Number (If available at the time of Call out, or TBD and written in after event)
- B. All Clear Issued at: Date and Time (Call Systems Dispatcher at get official all clear)
- C. Start Time Date and Time (Must be within 24 hours of the all clear)
- D. Justification for delayed start if not within 24 hours of the all clear:

|                               |                              |           |
|-------------------------------|------------------------------|-----------|
| <b>Mechanical failure: No</b> | <b>Unsafe conditions: No</b> |           |
| Fog: No                       | Limited Visibility: No       |           |
| Ice: No                       | Lightning: No                | Other: No |
| Equipment icing: No           | High Flow: No                |           |
| High Wind: No                 | Darkness: No                 |           |

### E. Additional Comments:

Est. Amt. of Debris from Special Operations (Cubic Yards): 0.00  
 (Note: one garbage bag = 50 gallons = 6.0 cubic feet = 0.25 cubic yards)

## Description and Possible Source

### Debris Type

|                    |                      |                      |
|--------------------|----------------------|----------------------|
| Cans: Yes          | Logs: Yes            | Clothing/Apparel: No |
| Glass Bottles: Yes | Wood: No             | Sporting Goods: Yes  |
| Tree: Yes          | Milk Crate: No       | Rubber Material: Yes |
| Styrofoam: Yes     | Condoms: Yes         | Food: Yes            |
| Plastic: Yes       | Sanitary Napkin: Yes | Fish: No             |
| Cardboard: No      | Paper: Yes           |                      |
| Other 1:           | Other 5:             |                      |
| Other 2:           | Other 6:             |                      |
| Other 3:           | Other 7:             |                      |
| Other 4:           | Other 8:             |                      |

# Floatable Log FL2024-1117

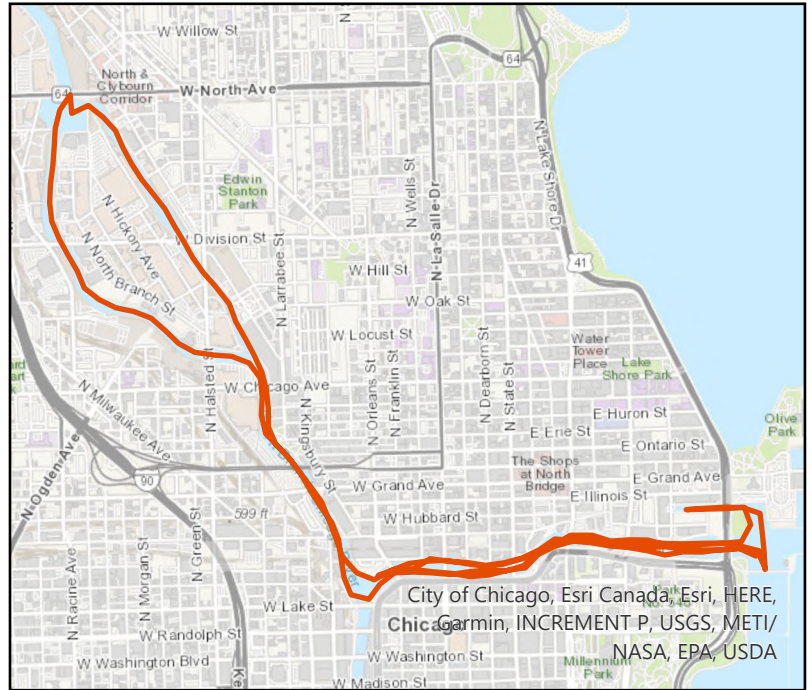
Pilot: johnson3                      Date: 5/28/2024  
 Boat: Skimmer Boat 1 (SB1)       # of Pilots: 1  
 # of Hoisters: 0                      # of MLAS: 1

## Routine Operations

Location (Waterways):

- Yes Zone 1: North Branch and North Shore Channel, Kinzie Street to Main Street
- Yes Zone 2: Chicago River and South Branch of the Chicago River, CRCW to Amtrak
- No Zone 3: South Branch Chicago River and South Fork of the SBCR, Amtrak to RAPS
- No Zone 4: Chicago Sanitary & Ship Canal, Damen Avenue to Cal-Sag Junction
- No Zone 5: Cal-Sag Channel and Little Calumet River, Bishop Ford to Cal-Sag Junction
- No Other Zone:

0.2 Est. Amt. of Debris from Routine Operations (Cubic Yards)  
 (Note: one garbage bag = 50 gallons = 6.0 cubic feet = 0.25 cubic yards)



## Special Operations (CSO Events)

Location (Waterways):

- A. Storm Number                      (If available at the time of Call out, or TBD and written in after event)
- B. All Clear Issued at:                      Date and Time (Call Systems Dispatcher at get official all clear)
- C. Start Time                                  Date and Time (Must be within 24 hours of the all clear)
- D. Justification for delayed start if not within 24 hours of the all clear:

|                               |                              |           |
|-------------------------------|------------------------------|-----------|
| <b>Mechanical failure:</b> No | <b>Unsafe conditions:</b> No |           |
| Fog: No                       | Limited Visibility: No       |           |
| Ice: No                       | Lightning: No                | Other: No |
| Equipment icing: No           | High Flow: No                |           |
| High Wind: No                 | Darkness: No                 |           |

E. Additional Comments:

Est. Amt. of Debris from Special Operations (Cubic Yards): 0.00  
 (Note: one garbage bag = 50 gallons = 6.0 cubic feet = 0.25 cubic yards)

## Description and Possible Source

Debris Type

|                   |                     |                      |
|-------------------|---------------------|----------------------|
| Cans: Yes         | Logs: No            | Clothing/Apparel: No |
| Glass Bottles: No | Wood: No            | Sporting Goods: No   |
| Tree: Yes         | Milk Crate: No      | Rubber Material: Yes |
| Styrofoam: No     | Condoms: No         | Food: No             |
| Plastic: Yes      | Sanitary Napkin: No | Fish: No             |
| Cardboard: No     | Paper: Yes          |                      |
| Other 1:          | Other 5:            |                      |
| Other 2:          | Other 6:            |                      |
| Other 3:          | Other 7:            |                      |
| Other 4:          | Other 8:            |                      |

# Floatable Log FL2024-1118

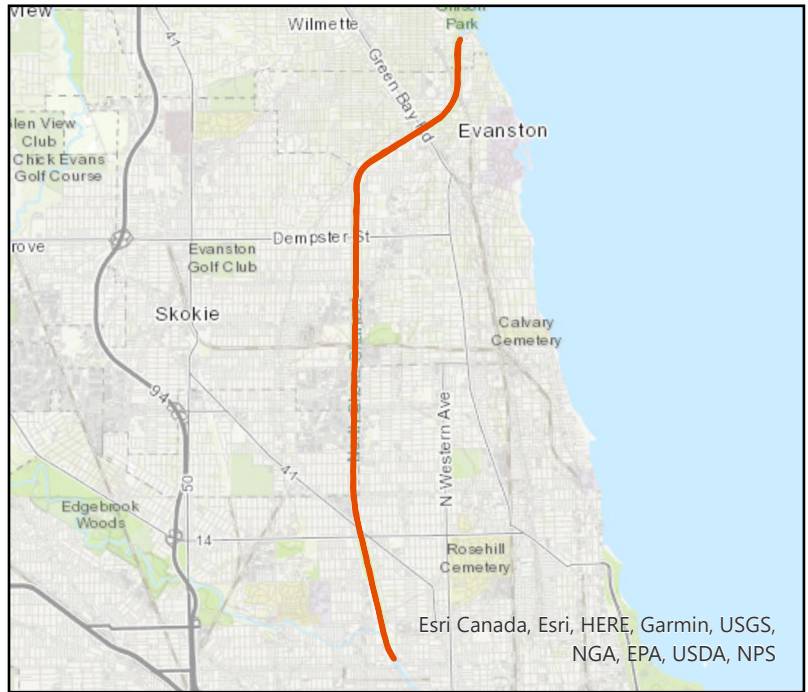
Pilot: camposm@mwrd      Date: 5/28/2024  
 Boat: Debris Boat 1 (DB1)      # of Pilots: 1  
 # of Hoisters: 1      # of MLAS: 1

## Routine Operations

### Location (Waterways):

- Yes Zone 1: North Branch and North Shore Channel, Kinzie Street to Main Street
- No Zone 2: Chicago River and South Branch of the Chicago River, CRCW to Amtrak
- No Zone 3: South Branch Chicago River and South Fork of the SBCR, Amtrak to RAPS
- No Zone 4: Chicago Sanitary & Ship Canal, Damen Avenue to Cal-Sag Junction
- No Zone 5: Cal-Sag Channel and Little Calumet River, Bishop Ford to Cal-Sag Junction
- Yes Other Zone: WPS

40. Est. Amt. of Debris from Routine Operations (Cubic Yards)  
 (Note: one garbage bag = 50 gallons = 6.0 cubic feet = 0.25 cubic yards)



## Special Operations (CSO Events)

### Location (Waterways):

- A. Storm Number (If available at the time of Call out, or TBD and written in after event)
- B. All Clear Issued at: Date and Time (Call Systems Dispatcher at get official all clear)
- C. Start Time Date and Time (Must be within 24 hours of the all clear)
- D. Justification for delayed start if not within 24 hours of the all clear:

|                               |                              |           |
|-------------------------------|------------------------------|-----------|
| <b>Mechanical failure: No</b> | <b>Unsafe conditions: No</b> |           |
| Fog: No                       | Limited Visibility: No       |           |
| Ice: No                       | Lightning: No                | Other: No |
| Equipment icing: No           | High Flow: No                |           |
| High Wind: No                 | Darkness: No                 |           |

### E. Additional Comments:

Est. Amt. of Debris from Special Operations (Cubic Yards): 0.00  
 (Note: one garbage bag = 50 gallons = 6.0 cubic feet = 0.25 cubic yards)

## Description and Possible Source

### Debris Type

|                   |                     |                      |
|-------------------|---------------------|----------------------|
| Cans: No          | Logs: Yes           | Clothing/Apparel: No |
| Glass Bottles: No | Wood: No            | Sporting Goods: No   |
| Tree: No          | Milk Crate: No      | Rubber Material: No  |
| Styrofoam: No     | Condoms: No         | Food: No             |
| Plastic: No       | Sanitary Napkin: No | Fish: No             |
| Cardboard: No     | Paper: No           |                      |
| Other 1:          | Other 5:            |                      |
| Other 2:          | Other 6:            |                      |
| Other 3:          | Other 7:            |                      |
| Other 4:          | Other 8:            |                      |



# Floatable Log FL2024-1119

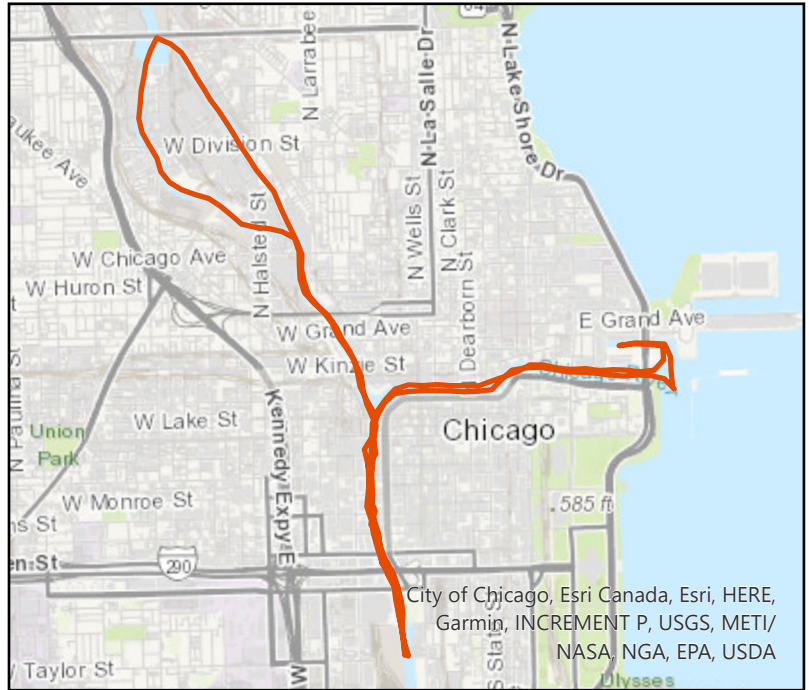
Pilot: johnsonr3                      Date: 5/29/2024  
Boat: Skimmer Boat 1 (SB1)       # of Pilots: 2  
# of Hoisters: 0                        # of MLAS: 0

## Routine Operations

### Location (Waterways):

- Yes Zone 1: North Branch and North Shore Channel, Kinzie Street to Main Street
- Yes Zone 2: Chicago River and South Branch of the Chicago River, CRCW to Amtrak
- No Zone 3: South Branch Chicago River and South Fork of the SBCR, Amtrak to RAPS
- No Zone 4: Chicago Sanitary & Ship Canal, Damen Avenue to Cal-Sag Junction
- No Zone 5: Cal-Sag Channel and Little Calumet River, Bishop Ford to Cal-Sag Junction
- No Other Zone:

2.1 Est. Amt. of Debris from Routine Operations (Cubic Yards)  
(Note: one garbage bag = 50 gallons = 6.0 cubic feet = 0.25 cubic yards)



## Special Operations (CSO Events)

### Location (Waterways):

- A. Storm Number                      (If available at the time of Call out, or TBD and written in after event)
- B. All Clear Issued at:                      Date and Time (Call Systems Dispatcher at get official all clear)
- C. Start Time                              Date and Time (Must be within 24 hours of the all clear)
- D. Justification for delayed start if not within 24 hours of the all clear:

|                               |                              |           |
|-------------------------------|------------------------------|-----------|
| <b>Mechanical failure: No</b> | <b>Unsafe conditions: No</b> |           |
| Fog: No                       | Limited Visibility: No       |           |
| Ice: No                       | Lightning: No                | Other: No |
| Equipment icing: No           | High Flow: No                |           |
| High Wind: Yes                | Darkness: No                 |           |

### E. Additional Comments:

Est. Amt. of Debris from Special Operations (Cubic Yards): 0.00  
(Note: one garbage bag = 50 gallons = 6.0 cubic feet = 0.25 cubic yards)

## Description and Possible Source

### Debris Type

|                    |                     |                      |
|--------------------|---------------------|----------------------|
| Cans: Yes          | Logs: No            | Clothing/Apparel: No |
| Glass Bottles: Yes | Wood: Yes           | Sporting Goods: No   |
| Tree: Yes          | Milk Crate: No      | Rubber Material: Yes |
| Styrofoam: No      | Condoms: No         | Food: No             |
| Plastic: Yes       | Sanitary Napkin: No | Fish: No             |
| Cardboard: No      | Paper: Yes          |                      |
| Other 1:           | Other 5:            |                      |
| Other 2:           | Other 6:            |                      |
| Other 3:           | Other 7:            |                      |
| Other 4:           | Other 8:            |                      |

# Floatable Log FL2024-1121

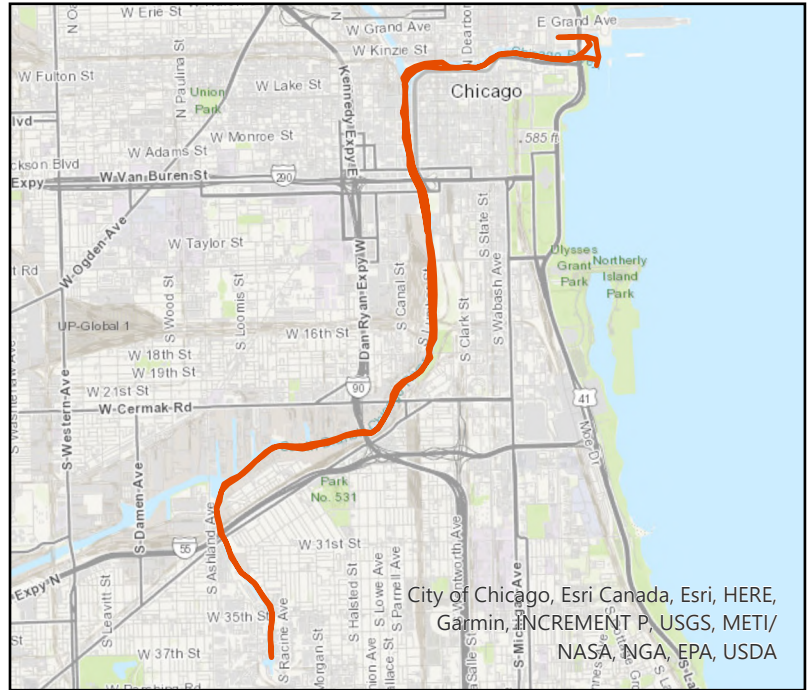
Pilot: vonheimburgk@mwr.org Date: 5/30/2024  
 Boat: Skimmer Boat 2 (SB2) # of Pilots: 1  
 # of Hoisters: 0 # of MLAS: 0

## Routine Operations

Location (Waterways):

- No Zone 1: North Branch and North Shore Channel, Kinzie Street to Main Street
- Yes Zone 2: Chicago River and South Branch of the Chicago River, CRCW to Amtrak
- Yes Zone 3: South Branch Chicago River and South Fork of the SBCR, Amtrak to RAPS
- No Zone 4: Chicago Sanitary & Ship Canal, Damen Avenue to Cal-Sag Junction
- No Zone 5: Cal-Sag Channel and Little Calumet River, Bishop Ford to Cal-Sag Junction
- No Other Zone:

3.5 Est. Amt. of Debris from Routine Operations (Cubic Yards)  
 (Note: one garbage bag = 50 gallons = 6.0 cubic feet = 0.25 cubic yards)



## Special Operations (CSO Events)

Location (Waterways):

- A. Storm Number (If available at the time of Call out, or TBD and written in after event)
- B. All Clear Issued at: Date and Time (Call Systems Dispatcher at get official all clear)
- C. Start Time Date and Time (Must be within 24 hours of the all clear)
- D. Justification for delayed start if not within 24 hours of the all clear:

|                               |                              |           |
|-------------------------------|------------------------------|-----------|
| <b>Mechanical failure:</b> No | <b>Unsafe conditions:</b> No |           |
| Fog: No                       | Limited Visibility: No       |           |
| Ice: No                       | Lightning: No                | Other: No |
| Equipment icing: No           | High Flow: No                |           |
| High Wind: No                 | Darkness: No                 |           |

E. Additional Comments:

Est. Amt. of Debris from Special Operations (Cubic Yards): 0.00  
 (Note: one garbage bag = 50 gallons = 6.0 cubic feet = 0.25 cubic yards)

## Description and Possible Source

Debris Type

|                   |                     |                      |
|-------------------|---------------------|----------------------|
| Cans: Yes         | Logs: No            | Clothing/Apparel: No |
| Glass Bottles: No | Wood: No            | Sporting Goods: Yes  |
| Tree: Yes         | Milk Crate: Yes     | Rubber Material: Yes |
| Styrofoam: Yes    | Condoms: Yes        | Food: Yes            |
| Plastic: Yes      | Sanitary Napkin: No | Fish: No             |
| Cardboard: No     | Paper: Yes          |                      |
| Other 1:          | Other 5:            |                      |
| Other 2:          | Other 6:            |                      |
| Other 3:          | Other 7:            |                      |
| Other 4:          | Other 8:            |                      |

# Floatable Log FL2024-1120

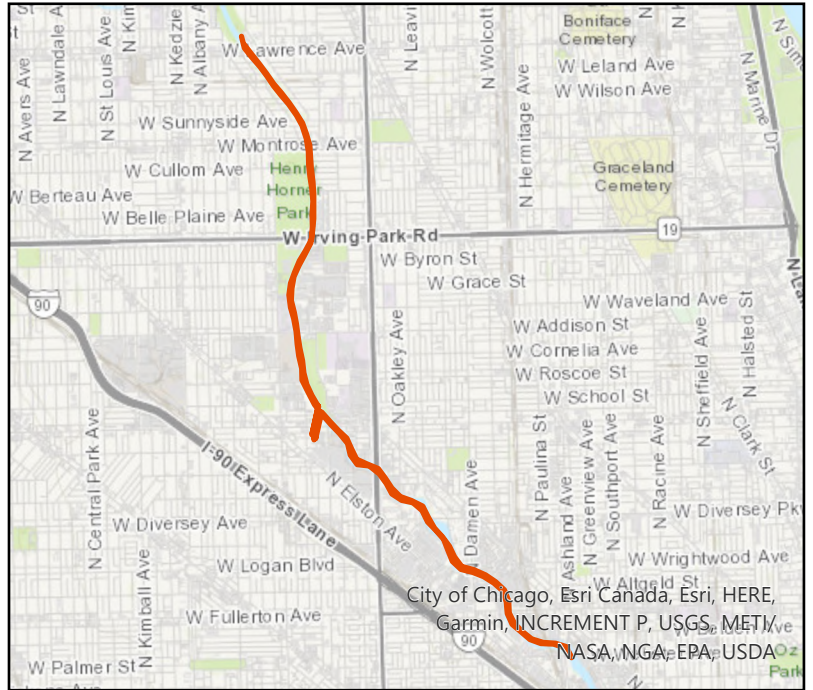
Pilot: camposm@mwrd      Date: 5/30/2024  
 Boat: Debris Boat 1 (DB1)      # of Pilots: 1  
 # of Hoisters: 1      # of MLAS: 2

## Routine Operations

### Location (Waterways):

- Yes Zone 1: North Branch and North Shore Channel, Kinzie Street to Main Street
- No Zone 2: Chicago River and South Branch of the Chicago River, CRCW to Amtrak
- No Zone 3: South Branch Chicago River and South Fork of the SBCR, Amtrak to RAPS
- No Zone 4: Chicago Sanitary & Ship Canal, Damen Avenue to Cal-Sag Junction
- No Zone 5: Cal-Sag Channel and Little Calumet River, Bishop Ford to Cal-Sag Junction
- No Other Zone:

10. Est. Amt. of Debris from Routine Operations (Cubic Yards)  
 (Note: one garbage bag = 50 gallons = 6.0 cubic feet = 0.25 cubic yards)



## Special Operations (CSO Events)

### Location (Waterways):

- A. Storm Number (If available at the time of Call out, or TBD and written in after event)
- B. All Clear Issued at: Date and Time (Call Systems Dispatcher at get official all clear)
- C. Start Time Date and Time (Must be within 24 hours of the all clear)
- D. Justification for delayed start if not within 24 hours of the all clear:

|                               |                              |           |
|-------------------------------|------------------------------|-----------|
| <b>Mechanical failure:</b> No | <b>Unsafe conditions:</b> No |           |
| Fog: No                       | Limited Visibility: No       |           |
| Ice: No                       | Lightning: No                | Other: No |
| Equipment icing: No           | High Flow: No                |           |
| High Wind: No                 | Darkness: No                 |           |

### E. Additional Comments:

Est. Amt. of Debris from Special Operations (Cubic Yards): 0.00  
 (Note: one garbage bag = 50 gallons = 6.0 cubic feet = 0.25 cubic yards)

## Description and Possible Source

### Debris Type

|                   |                     |                      |
|-------------------|---------------------|----------------------|
| Cans: No          | Logs: Yes           | Clothing/Apparel: No |
| Glass Bottles: No | Wood: No            | Sporting Goods: No   |
| Tree: No          | Milk Crate: No      | Rubber Material: No  |
| Styrofoam: No     | Condoms: No         | Food: No             |
| Plastic: No       | Sanitary Napkin: No | Fish: No             |
| Cardboard: No     | Paper: No           |                      |
| Other 1:          | Other 5:            |                      |
| Other 2:          | Other 6:            |                      |
| Other 3:          | Other 7:            |                      |
| Other 4:          | Other 8:            |                      |

# Floatable Log FL2024-1122

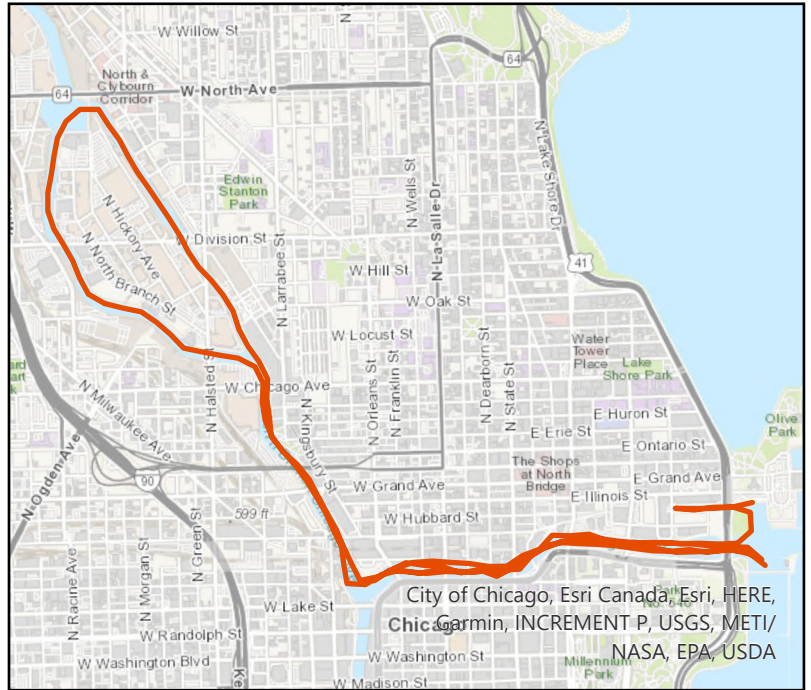
Pilot: johnson3                      Date: 5/30/2024  
 Boat: Skimmer Boat 1 (SB1)      # of Pilots: 1  
 # of Hoisters: 0                      # of MLAS: 1

## Routine Operations

Location (Waterways):

- Yes Zone 1: North Branch and North Shore Channel, Kinzie Street to Main Street
- Yes Zone 2: Chicago River and South Branch of the Chicago River, CRCW to Amtrak
- No Zone 3: South Branch Chicago River and South Fork of the SBCR, Amtrak to RAPS
- No Zone 4: Chicago Sanitary & Ship Canal, Damen Avenue to Cal-Sag Junction
- No Zone 5: Cal-Sag Channel and Little Calumet River, Bishop Ford to Cal-Sag Junction
- No Other Zone:

0.0 Est. Amt. of Debris from Routine Operations (Cubic Yards)  
 (Note: one garbage bag = 50 gallons = 6.0 cubic feet = 0.25 cubic yards)



## Special Operations (CSO Events)

Location (Waterways):

- A. Storm Number                      (If available at the time of Call out, or TBD and written in after event)
- B. All Clear Issued at:                      Date and Time (Call Systems Dispatcher at get official all clear)
- C. Start Time                                  Date and Time (Must be within 24 hours of the all clear)
- D. Justification for delayed start if not within 24 hours of the all clear:

|                               |                              |           |
|-------------------------------|------------------------------|-----------|
| <b>Mechanical failure:</b> No | <b>Unsafe conditions:</b> No |           |
| Fog: No                       | Limited Visibility: No       |           |
| Ice: No                       | Lightning: No                | Other: No |
| Equipment icing: No           | High Flow: No                |           |
| High Wind: No                 | Darkness: No                 |           |

E. Additional Comments:

Est. Amt. of Debris from Special Operations (Cubic Yards): 0.00  
 (Note: one garbage bag = 50 gallons = 6.0 cubic feet = 0.25 cubic yards)

## Description and Possible Source

Debris Type

|                   |                     |                      |
|-------------------|---------------------|----------------------|
| Cans: No          | Logs: No            | Clothing/Apparel: No |
| Glass Bottles: No | Wood: No            | Sporting Goods: No   |
| Tree: Yes         | Milk Crate: No      | Rubber Material: No  |
| Styrofoam: No     | Condoms: No         | Food: No             |
| Plastic: Yes      | Sanitary Napkin: No | Fish: No             |
| Cardboard: No     | Paper: Yes          |                      |
| Other 1:          | Other 5:            |                      |
| Other 2:          | Other 6:            |                      |
| Other 3:          | Other 7:            |                      |
| Other 4:          | Other 8:            |                      |

# Floatable Log FL2024-1123

Pilot: vonheimburgk@mwr.org Date: 5/31/2024

Boat: Skimmer Boat 2 (SB2) # of Pilots: 1

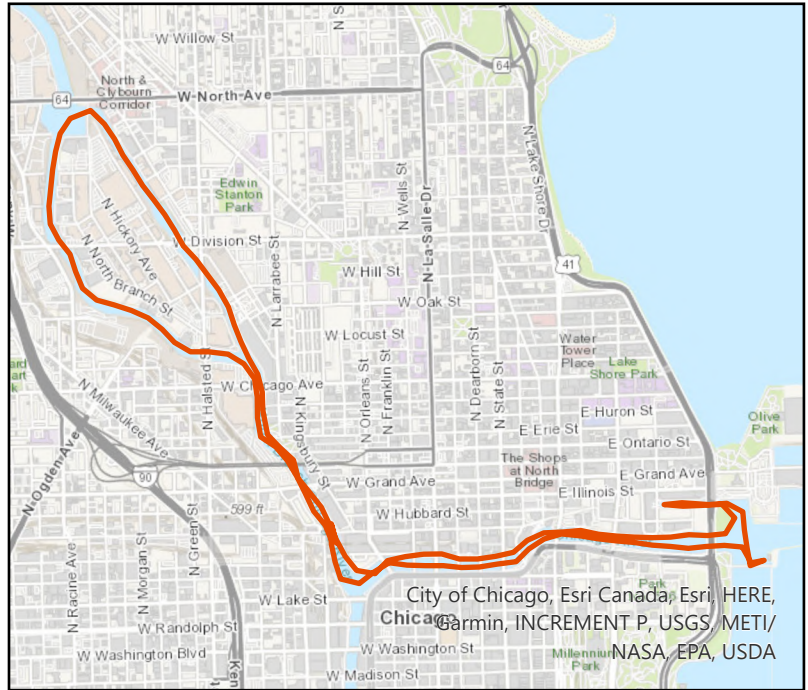
# of Hoisters: 0 # of MLAS: 1

## Routine Operations

Location (Waterways):

- Yes Zone 1: North Branch and North Shore Channel, Kinzie Street to Main Street
- Yes Zone 2: Chicago River and South Branch of the Chicago River, CRCW to Amtrak
- No Zone 3: South Branch Chicago River and South Fork of the SBCR, Amtrak to RAPS
- No Zone 4: Chicago Sanitary & Ship Canal, Damen Avenue to Cal-Sag Junction
- No Zone 5: Cal-Sag Channel and Little Calumet River, Bishop Ford to Cal-Sag Junction
- No Other Zone:

0.5 Est. Amt. of Debris from Routine Operations (Cubic Yards)  
 (Note: one garbage bag = 50 gallons = 6.0 cubic feet = 0.25 cubic yards)



## Special Operations (CSO Events)

Location (Waterways):

- A. Storm Number (If available at the time of Call out, or TBD and written in after event)
- B. All Clear Issued at: Date and Time (Call Systems Dispatcher at get official all clear)
- C. Start Time Date and Time (Must be within 24 hours of the all clear)
- D. Justification for delayed start if not within 24 hours of the all clear:

|                               |                              |           |
|-------------------------------|------------------------------|-----------|
| <b>Mechanical failure: No</b> | <b>Unsafe conditions: No</b> |           |
| Fog: No                       | Limited Visibility: No       |           |
| Ice: No                       | Lightning: No                | Other: No |
| Equipment icing: No           | High Flow: No                |           |
| High Wind: No                 | Darkness: No                 |           |

E. Additional Comments:

Est. Amt. of Debris from Special Operations (Cubic Yards): 0.00  
 (Note: one garbage bag = 50 gallons = 6.0 cubic feet = 0.25 cubic yards)

## Description and Possible Source

Debris Type

|                    |                     |                       |
|--------------------|---------------------|-----------------------|
| Cans: Yes          | Logs: Yes           | Clothing/Apparel: Yes |
| Glass Bottles: Yes | Wood: No            | Sporting Goods: No    |
| Tree: Yes          | Milk Crate: No      | Rubber Material: Yes  |
| Styrofoam: Yes     | Condoms: Yes        | Food: Yes             |
| Plastic: Yes       | Sanitary Napkin: No | Fish: No              |
| Cardboard: No      | Paper: Yes          |                       |
| Other 1:           | Other 5:            |                       |
| Other 2:           | Other 6:            |                       |
| Other 3:           | Other 7:            |                       |
| Other 4:           | Other 8:            |                       |

# Floatable Log FL2024-1124

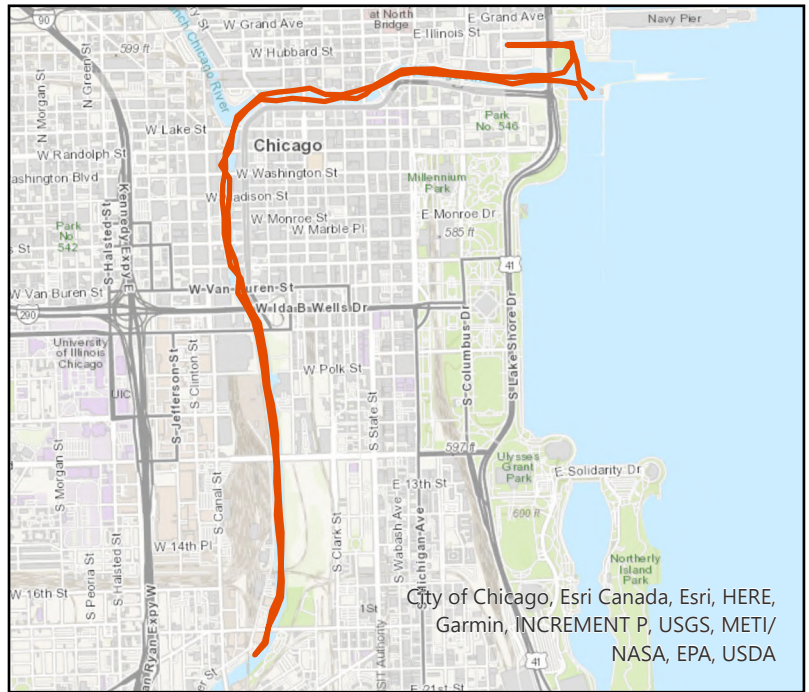
Pilot: johnson3                      Date: 5/31/2024  
Boat: Skimmer Boat 1 (SB1)       # of Pilots: 1  
# of Hoisters: 0                      # of MLAS: 1

## Routine Operations

### Location (Waterways):

- No Zone 1: North Branch and North Shore Channel, Kinzie Street to Main Street
- Yes Zone 2: Chicago River and South Branch of the Chicago River, CRCW to Amtrak
- No Zone 3: South Branch Chicago River and South Fork of the SBCR, Amtrak to RAPS
- No Zone 4: Chicago Sanitary & Ship Canal, Damen Avenue to Cal-Sag Junction
- No Zone 5: Cal-Sag Channel and Little Calumet River, Bishop Ford to Cal-Sag Junction
- No Other Zone:

2.2 Est. Amt. of Debris from Routine Operations (Cubic Yards)  
(Note: one garbage bag = 50 gallons = 6.0 cubic feet = 0.25 cubic yards)



## Special Operations (CSO Events)

### Location (Waterways):

- A. Storm Number                      (If available at the time of Call out, or TBD and written in after event)
- B. All Clear Issued at:                      Date and Time (Call Systems Dispatcher at get official all clear)
- C. Start Time                              Date and Time (Must be within 24 hours of the all clear)
- D. Justification for delayed start if not within 24 hours of the all clear:

|                               |                              |           |
|-------------------------------|------------------------------|-----------|
| <b>Mechanical failure: No</b> | <b>Unsafe conditions: No</b> |           |
| Fog: No                       | Limited Visibility: No       |           |
| Ice: No                       | Lightning: No                | Other: No |
| Equipment icing: No           | High Flow: No                |           |
| High Wind: No                 | Darkness: No                 |           |

### E. Additional Comments:

Est. Amt. of Debris from Special Operations (Cubic Yards): 0.00  
(Note: one garbage bag = 50 gallons = 6.0 cubic feet = 0.25 cubic yards)

## Description and Possible Source

### Debris Type

|                    |                      |                       |
|--------------------|----------------------|-----------------------|
| Cans: Yes          | Logs: No             | Clothing/Apparel: Yes |
| Glass Bottles: Yes | Wood: Yes            | Sporting Goods: Yes   |
| Tree: Yes          | Milk Crate: No       | Rubber Material: Yes  |
| Styrofoam: Yes     | Condoms: No          | Food: No              |
| Plastic: Yes       | Sanitary Napkin: Yes | Fish: No              |
| Cardboard: No      | Paper: Yes           |                       |
| Other 1:           | Other 5:             |                       |
| Other 2:           | Other 6:             |                       |
| Other 3:           | Other 7:             |                       |
| Other 4:           | Other 8:             |                       |

# Floatable Log FL2024-1125

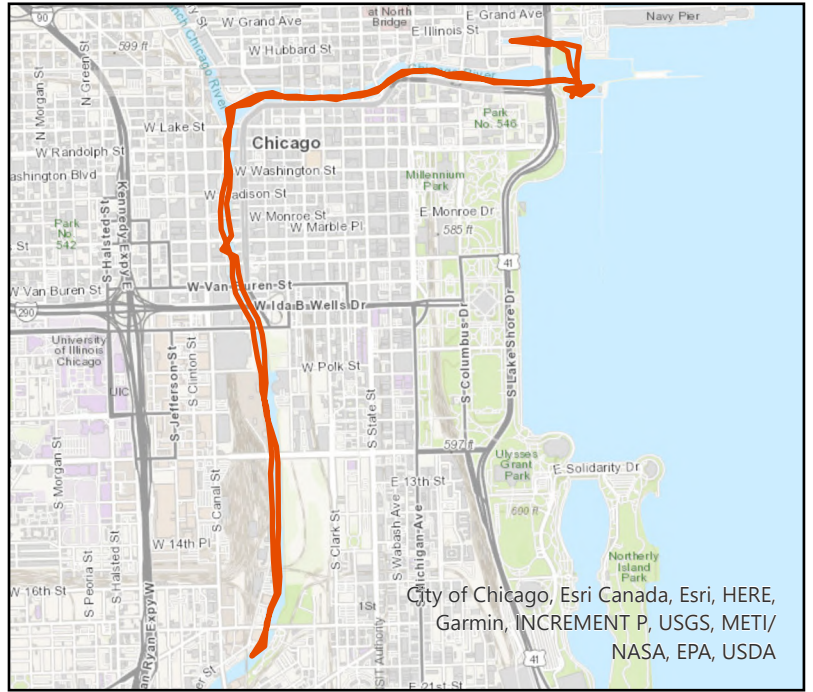
Pilot: vonheimburgk@mwr.org Date: 6/3/2024  
 Boat: Skimmer Boat 2 (SB2) # of Pilots: 1  
 # of Hoisters: 0 # of MLAS: 1

## Routine Operations

### Location (Waterways):

- No Zone 1: North Branch and North Shore Channel, Kinzie Street to Main Street
- Yes Zone 2: Chicago River and South Branch of the Chicago River, CRCW to Amtrak
- No Zone 3: South Branch Chicago River and South Fork of the SBCR, Amtrak to RAPS
- No Zone 4: Chicago Sanitary & Ship Canal, Damen Avenue to Cal-Sag Junction
- No Zone 5: Cal-Sag Channel and Little Calumet River, Bishop Ford to Cal-Sag Junction
- No Other Zone:

0.5 Est. Amt. of Debris from Routine Operations (Cubic Yards)  
 (Note: one garbage bag = 50 gallons = 6.0 cubic feet = 0.25 cubic yards)



## Special Operations (CSO Events)

### Location (Waterways):

- A. Storm Number (If available at the time of Call out, or TBD and written in after event)
- B. All Clear Issued at: Date and Time (Call Systems Dispatcher at get official all clear)
- C. Start Time Date and Time (Must be within 24 hours of the all clear)
- D. Justification for delayed start if not within 24 hours of the all clear:

|                               |                              |           |
|-------------------------------|------------------------------|-----------|
| <b>Mechanical failure: No</b> | <b>Unsafe conditions: No</b> |           |
| Fog: No                       | Limited Visibility: No       |           |
| Ice: No                       | Lightning: No                | Other: No |
| Equipment icing: No           | High Flow: No                |           |
| High Wind: No                 | Darkness: No                 |           |

### E. Additional Comments:

Est. Amt. of Debris from Special Operations (Cubic Yards): 0.00  
 (Note: one garbage bag = 50 gallons = 6.0 cubic feet = 0.25 cubic yards)

## Description and Possible Source

### Debris Type

|                    |                     |                      |
|--------------------|---------------------|----------------------|
| Cans: Yes          | Logs: Yes           | Clothing/Apparel: No |
| Glass Bottles: Yes | Wood: No            | Sporting Goods: Yes  |
| Tree: Yes          | Milk Crate: No      | Rubber Material: Yes |
| Styrofoam: Yes     | Condoms: Yes        | Food: Yes            |
| Plastic: Yes       | Sanitary Napkin: No | Fish: No             |
| Cardboard: Yes     | Paper: Yes          |                      |
| Other 1:           | Other 5:            |                      |
| Other 2:           | Other 6:            |                      |
| Other 3:           | Other 7:            |                      |
| Other 4:           | Other 8:            |                      |

# Floatable Log FL2024-1127

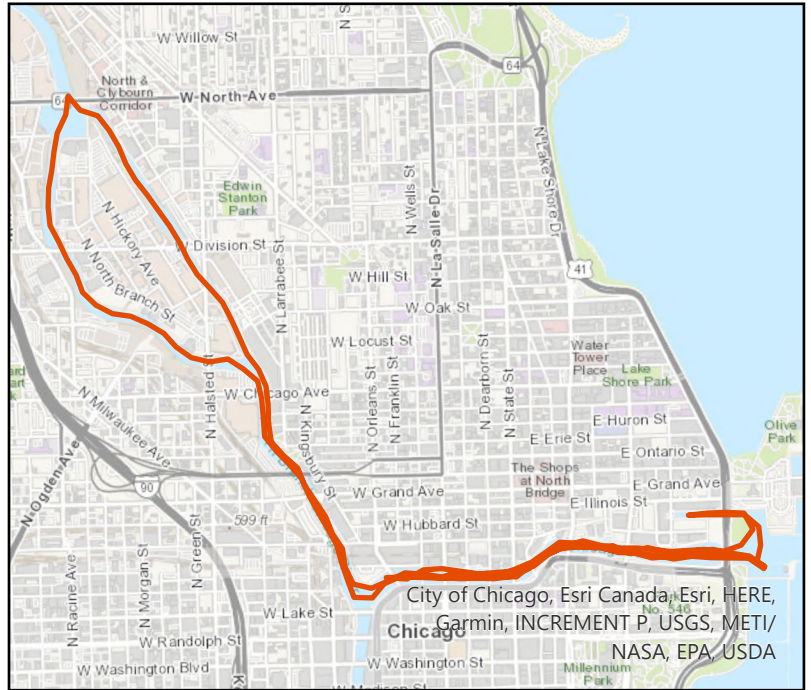
Pilot: johnson3                      Date: 6/3/2024  
 Boat: Skimmer Boat 1 (SB1)       # of Pilots: 1  
 # of Hoisters: 0                      # of MLAS: 1

## Routine Operations

Location (Waterways):

- Yes Zone 1: North Branch and North Shore Channel, Kinzie Street to Main Street
- Yes Zone 2: Chicago River and South Branch of the Chicago River, CRCW to Amtrak
- No Zone 3: South Branch Chicago River and South Fork of the SBCR, Amtrak to RAPS
- No Zone 4: Chicago Sanitary & Ship Canal, Damen Avenue to Cal-Sag Junction
- No Zone 5: Cal-Sag Channel and Little Calumet River, Bishop Ford to Cal-Sag Junction
- No Other Zone:

1.2 Est. Amt. of Debris from Routine Operations (Cubic Yards)  
 (Note: one garbage bag = 50 gallons = 6.0 cubic feet = 0.25 cubic yards)



## Special Operations (CSO Events)

Location (Waterways):

- A. Storm Number                      (If available at the time of Call out, or TBD and written in after event)
- B. All Clear Issued at:                      Date and Time (Call Systems Dispatcher at get official all clear)
- C. Start Time                                  Date and Time (Must be within 24 hours of the all clear)
- D. Justification for delayed start if not within 24 hours of the all clear:

|                               |                              |           |
|-------------------------------|------------------------------|-----------|
| <b>Mechanical failure: No</b> | <b>Unsafe conditions: No</b> |           |
| Fog: No                       | Limited Visibility: No       |           |
| Ice: No                       | Lightning: No                | Other: No |
| Equipment icing: No           | High Flow: No                |           |
| High Wind: No                 | Darkness: No                 |           |

E. Additional Comments:

Est. Amt. of Debris from Special Operations (Cubic Yards): 0.00  
 (Note: one garbage bag = 50 gallons = 6.0 cubic feet = 0.25 cubic yards)

## Description and Possible Source

Debris Type

|                    |                      |                      |
|--------------------|----------------------|----------------------|
| Cans: Yes          | Logs: No             | Clothing/Apparel: No |
| Glass Bottles: Yes | Wood: Yes            | Sporting Goods: No   |
| Tree: Yes          | Milk Crate: No       | Rubber Material: Yes |
| Styrofoam: Yes     | Condoms: No          | Food: No             |
| Plastic: Yes       | Sanitary Napkin: Yes | Fish: No             |
| Cardboard: No      | Paper: Yes           |                      |
| Other 1:           | Other 5:             |                      |
| Other 2:           | Other 6:             |                      |
| Other 3:           | Other 7:             |                      |
| Other 4:           | Other 8:             |                      |



# Floatable Log FL2024-1126

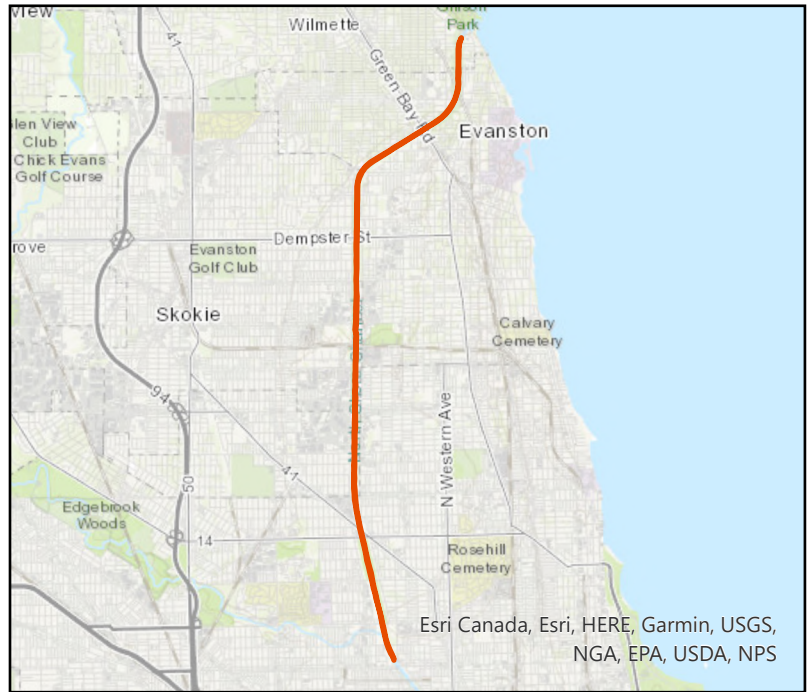
Pilot: camposm@mwrd      Date: 6/3/2024  
Boat: Debris Boat 1 (DB1)      # of Pilots: 1  
# of Hoisters: 1      # of MLAS: 2

## Routine Operations

### Location (Waterways):

- Yes Zone 1: North Branch and North Shore Channel, Kinzie Street to Main Street
- No Zone 2: Chicago River and South Branch of the Chicago River, CRCW to Amtrak
- No Zone 3: South Branch Chicago River and South Fork of the SBCR, Amtrak to RAPS
- No Zone 4: Chicago Sanitary & Ship Canal, Damen Avenue to Cal-Sag Junction
- No Zone 5: Cal-Sag Channel and Little Calumet River, Bishop Ford to Cal-Sag Junction
- Yes Other Zone: WPS

40. Est. Amt. of Debris from Routine Operations (Cubic Yards)  
(Note: one garbage bag = 50 gallons = 6.0 cubic feet = 0.25 cubic yards)



## Special Operations (CSO Events)

### Location (Waterways):

- A. Storm Number (If available at the time of Call out, or TBD and written in after event)
- B. All Clear Issued at: Date and Time (Call Systems Dispatcher at get official all clear)
- C. Start Time Date and Time (Must be within 24 hours of the all clear)
- D. Justification for delayed start if not within 24 hours of the all clear:

|                               |                              |           |
|-------------------------------|------------------------------|-----------|
| <b>Mechanical failure: No</b> | <b>Unsafe conditions: No</b> |           |
| Fog: No                       | Limited Visibility: No       |           |
| Ice: No                       | Lightning: No                | Other: No |
| Equipment icing: No           | High Flow: No                |           |
| High Wind: No                 | Darkness: No                 |           |

### E. Additional Comments:

Est. Amt. of Debris from Special Operations (Cubic Yards): 0.00  
(Note: one garbage bag = 50 gallons = 6.0 cubic feet = 0.25 cubic yards)

## Description and Possible Source

### Debris Type

|                   |                     |                      |
|-------------------|---------------------|----------------------|
| Cans: No          | Logs: Yes           | Clothing/Apparel: No |
| Glass Bottles: No | Wood: No            | Sporting Goods: No   |
| Tree: No          | Milk Crate: No      | Rubber Material: No  |
| Styrofoam: No     | Condoms: No         | Food: No             |
| Plastic: No       | Sanitary Napkin: No | Fish: No             |
| Cardboard: No     | Paper: No           |                      |
| Other 1:          | Other 5:            |                      |
| Other 2:          | Other 6:            |                      |
| Other 3:          | Other 7:            |                      |
| Other 4:          | Other 8:            |                      |

# Floatable Log FL2024-1130

Pilot: vonheimburgk@mwr.org Date: 6/4/2024

Boat: Skimmer Boat 2 (SB2) # of Pilots: 1

# of Hoisters: 0 # of MLAS: 1

## Routine Operations

Location (Waterways):

Yes Zone 1: North Branch and North Shore Channel, Kinzie Street to Main Street

Yes Zone 2: Chicago River and South Branch of the Chicago River, CRCW to Amtrak

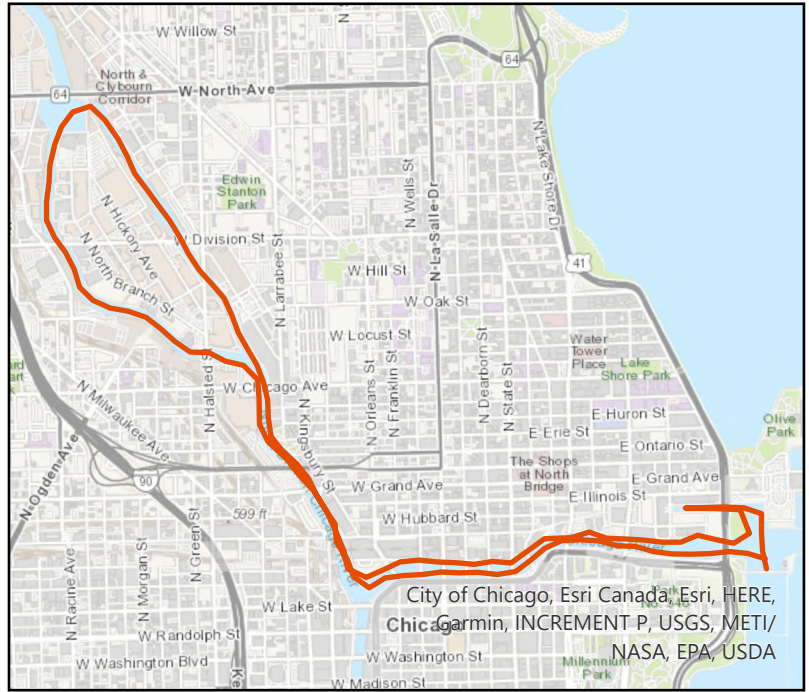
No Zone 3: South Branch Chicago River and South Fork of the SBCR, Amtrak to RAPS

No Zone 4: Chicago Sanitary & Ship Canal, Damen Avenue to Cal-Sag Junction

No Zone 5: Cal-Sag Channel and Little Calumet River, Bishop Ford to Cal-Sag Junction

No Other Zone:

3.0 Est. Amt. of Debris from Routine Operations (Cubic Yards)  
(Note: one garbage bag = 50 gallons = 6.0 cubic feet = 0.25 cubic yards)



## Special Operations (CSO Events)

Location (Waterways):

- A. Storm Number (If available at the time of Call out, or TBD and written in after event)
- B. All Clear Issued at: Date and Time (Call Systems Dispatcher at get official all clear)
- C. Start Time Date and Time (Must be within 24 hours of the all clear)
- D. Justification for delayed start if not within 24 hours of the all clear:

|                               |                              |           |
|-------------------------------|------------------------------|-----------|
| <b>Mechanical failure: No</b> | <b>Unsafe conditions: No</b> |           |
| Fog: No                       | Limited Visibility: No       |           |
| Ice: No                       | Lightning: No                | Other: No |
| Equipment icing: No           | High Flow: No                |           |
| High Wind: No                 | Darkness: No                 |           |

E. Additional Comments:

Est. Amt. of Debris from Special Operations (Cubic Yards): 0.00  
(Note: one garbage bag = 50 gallons = 6.0 cubic feet = 0.25 cubic yards)

## Description and Possible Source

Debris Type

|                    |                     |                      |
|--------------------|---------------------|----------------------|
| Cans: Yes          | Logs: Yes           | Clothing/Apparel: No |
| Glass Bottles: Yes | Wood: Yes           | Sporting Goods: Yes  |
| Tree: Yes          | Milk Crate: No      | Rubber Material: Yes |
| Styrofoam: Yes     | Condoms: Yes        | Food: Yes            |
| Plastic: Yes       | Sanitary Napkin: No | Fish: No             |
| Cardboard: No      | Paper: Yes          |                      |
| Other 1:           | Other 5:            |                      |
| Other 2:           | Other 6:            |                      |
| Other 3:           | Other 7:            |                      |
| Other 4:           | Other 8:            |                      |

# Floatable Log FL2024-1129

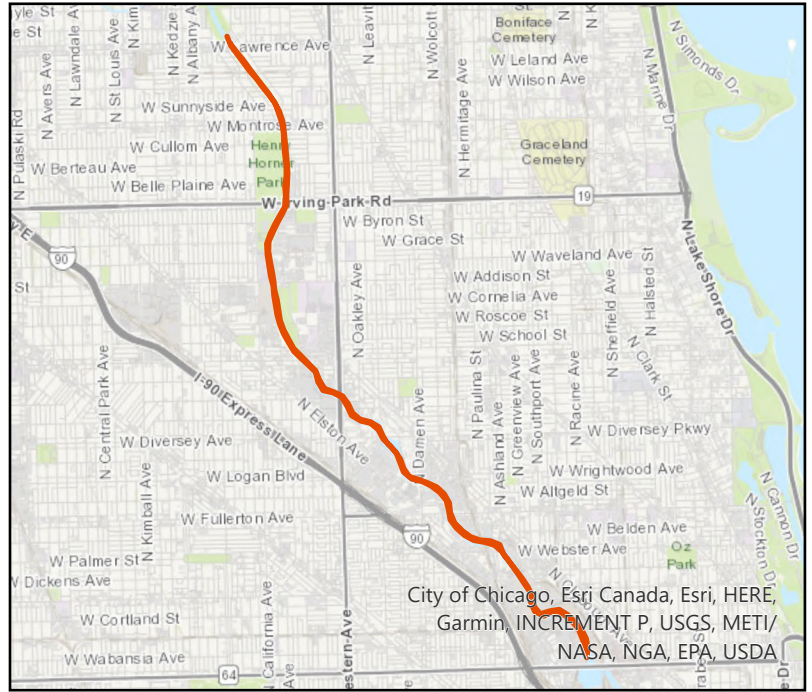
Pilot: camposm@mwrd      Date: 6/4/2024  
 Boat: Debris Boat 1 (DB1)      # of Pilots: 2  
 # of Hoisters: 1      # of MLAS: 2

## Routine Operations

### Location (Waterways):

- Yes Zone 1: North Branch and North Shore Channel, Kinzie Street to Main Street
- No Zone 2: Chicago River and South Branch of the Chicago River, CRCW to Amtrak
- No Zone 3: South Branch Chicago River and South Fork of the SBCR, Amtrak to RAPS
- No Zone 4: Chicago Sanitary & Ship Canal, Damen Avenue to Cal-Sag Junction
- No Zone 5: Cal-Sag Channel and Little Calumet River, Bishop Ford to Cal-Sag Junction
- No Other Zone:

5.0 Est. Amt. of Debris from Routine Operations (Cubic Yards)  
 (Note: one garbage bag = 50 gallons = 6.0 cubic feet = 0.25 cubic yards)



## Special Operations (CSO Events)

### Location (Waterways):

- A. Storm Number (If available at the time of Call out, or TBD and written in after event)
- B. All Clear Issued at: Date and Time (Call Systems Dispatcher at get official all clear)
- C. Start Time Date and Time (Must be within 24 hours of the all clear)
- D. Justification for delayed start if not within 24 hours of the all clear:

|                               |                              |           |
|-------------------------------|------------------------------|-----------|
| <b>Mechanical failure: No</b> | <b>Unsafe conditions: No</b> |           |
| Fog: No                       | Limited Visibility: No       |           |
| Ice: No                       | Lightning: No                | Other: No |
| Equipment icing: No           | High Flow: No                |           |
| High Wind: No                 | Darkness: No                 |           |

### E. Additional Comments:

Est. Amt. of Debris from Special Operations (Cubic Yards): 0.00  
 (Note: one garbage bag = 50 gallons = 6.0 cubic feet = 0.25 cubic yards)

## Description and Possible Source

### Debris Type

|                   |                     |                      |
|-------------------|---------------------|----------------------|
| Cans: No          | Logs: Yes           | Clothing/Apparel: No |
| Glass Bottles: No | Wood: No            | Sporting Goods: No   |
| Tree: No          | Milk Crate: No      | Rubber Material: No  |
| Styrofoam: No     | Condoms: No         | Food: No             |
| Plastic: No       | Sanitary Napkin: No | Fish: No             |
| Cardboard: No     | Paper: No           |                      |
| Other 1:          | Other 5:            |                      |
| Other 2:          | Other 6:            |                      |
| Other 3:          | Other 7:            |                      |
| Other 4:          | Other 8:            |                      |

# Floatable Log FL2024-1131

Pilot: vonheimburgk@mwr.org Date: 6/4/2024

Boat: Skimmer Boat 2 (SB2) # of Pilots: 1

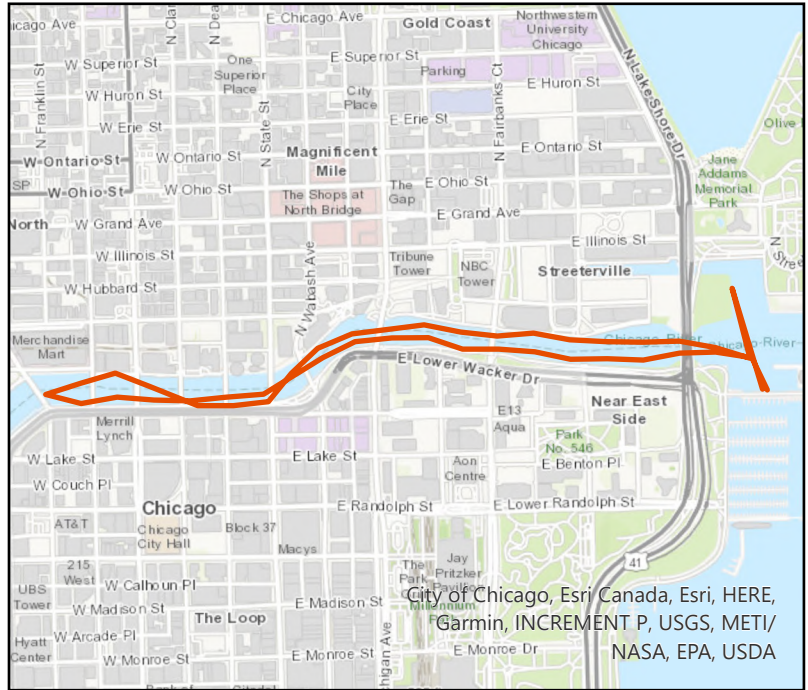
# of Hoisters: 0 # of MLAS: 1

## Routine Operations

Location (Waterways):

- No Zone 1: North Branch and North Shore Channel, Kinzie Street to Main Street
- Yes Zone 2: Chicago River and South Branch of the Chicago River, CRCW to Amtrak
- No Zone 3: South Branch Chicago River and South Fork of the SBCR, Amtrak to RAPS
- No Zone 4: Chicago Sanitary & Ship Canal, Damen Avenue to Cal-Sag Junction
- No Zone 5: Cal-Sag Channel and Little Calumet River, Bishop Ford to Cal-Sag Junction
- No Other Zone:

0.0 Est. Amt. of Debris from Routine Operations (Cubic Yards)  
(Note: one garbage bag = 50 gallons = 6.0 cubic feet = 0.25 cubic yards)



## Special Operations (CSO Events)

Location (Waterways):

- A. Storm Number (If available at the time of Call out, or TBD and written in after event)
- B. All Clear Issued at: Date and Time (Call Systems Dispatcher at get official all clear)
- C. Start Time Date and Time (Must be within 24 hours of the all clear)
- D. Justification for delayed start if not within 24 hours of the all clear:

|                               |                              |           |
|-------------------------------|------------------------------|-----------|
| <b>Mechanical failure: No</b> | <b>Unsafe conditions: No</b> |           |
| Fog: No                       | Limited Visibility: No       |           |
| Ice: No                       | Lightning: No                | Other: No |
| Equipment icing: No           | High Flow: No                |           |
| High Wind: No                 | Darkness: No                 |           |

E. Additional Comments:

Est. Amt. of Debris from Special Operations (Cubic Yards): 0.00  
(Note: one garbage bag = 50 gallons = 6.0 cubic feet = 0.25 cubic yards)

## Description and Possible Source

Debris Type

|                   |                     |                      |
|-------------------|---------------------|----------------------|
| Cans: No          | Logs: No            | Clothing/Apparel: No |
| Glass Bottles: No | Wood: No            | Sporting Goods: No   |
| Tree: No          | Milk Crate: No      | Rubber Material: No  |
| Styrofoam: No     | Condoms: No         | Food: No             |
| Plastic: No       | Sanitary Napkin: No | Fish: No             |
| Cardboard: No     | Paper: No           |                      |
| Other 1:          | Other 5:            |                      |
| Other 2:          | Other 6:            |                      |
| Other 3:          | Other 7:            |                      |
| Other 4:          | Other 8:            |                      |

# Floatable Log FL2024-1128

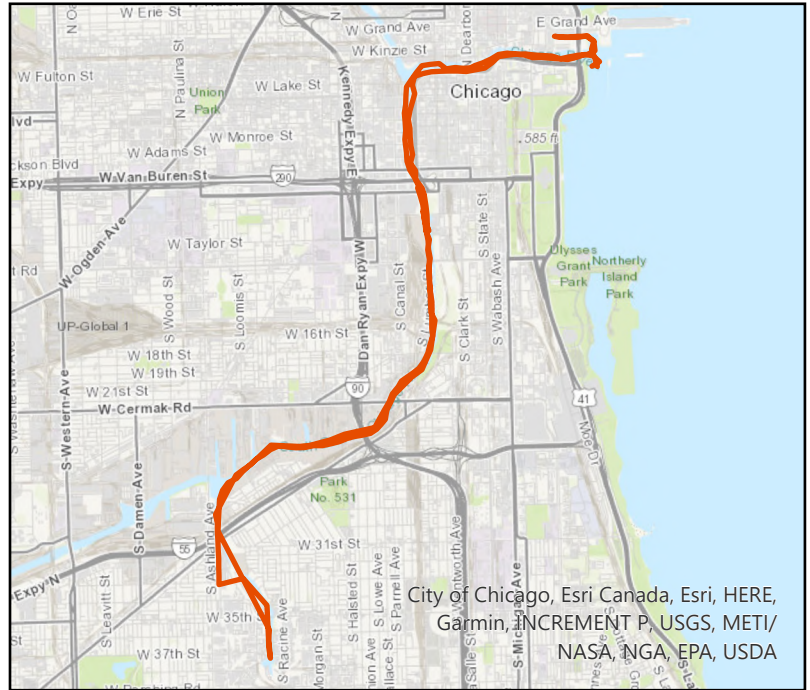
Pilot: howards1@mwrdd.org      Date: 6/4/2024  
Boat: Skimmer Boat 1 (SB1)      # of Pilots: 1  
# of Hoisters: 0                      # of MLAS: 1

## Routine Operations

### Location (Waterways):

- No Zone 1: North Branch and North Shore Channel, Kinzie Street to Main Street
- Yes Zone 2: Chicago River and South Branch of the Chicago River, CRCW to Amtrak
- Yes Zone 3: South Branch Chicago River and South Fork of the SBCR, Amtrak to RAPS
- No Zone 4: Chicago Sanitary & Ship Canal, Damen Avenue to Cal-Sag Junction
- No Zone 5: Cal-Sag Channel and Little Calumet River, Bishop Ford to Cal-Sag Junction
- No Other Zone:

2.3 Est. Amt. of Debris from Routine Operations (Cubic Yards)  
(Note: one garbage bag = 50 gallons = 6.0 cubic feet = 0.25 cubic yards)



City of Chicago, Esri Canada, Esri, HERE, Garmin, INCREMENT P, USGS, METI/NASA, NGA, EPA, USDA

## Special Operations (CSO Events)

### Location (Waterways):

- A. Storm Number (If available at the time of Call out, or TBD and written in after event)
- B. All Clear Issued at: Date and Time (Call Systems Dispatcher at get official all clear)
- C. Start Time Date and Time (Must be within 24 hours of the all clear)
- D. Justification for delayed start if not within 24 hours of the all clear:

|                               |                              |           |
|-------------------------------|------------------------------|-----------|
| <b>Mechanical failure:</b> No | <b>Unsafe conditions:</b> No |           |
| Fog: No                       | Limited Visibility: No       |           |
| Ice: No                       | Lightning: No                | Other: No |
| Equipment icing: No           | High Flow: No                |           |
| High Wind: No                 | Darkness: No                 |           |

### E. Additional Comments:

Est. Amt. of Debris from Special Operations (Cubic Yards): 0.00  
(Note: one garbage bag = 50 gallons = 6.0 cubic feet = 0.25 cubic yards)

## Description and Possible Source

### Debris Type

|                   |                     |                      |
|-------------------|---------------------|----------------------|
| Cans: Yes         | Logs: Yes           | Clothing/Apparel: No |
| Glass Bottles: No | Wood: Yes           | Sporting Goods: No   |
| Tree: Yes         | Milk Crate: No      | Rubber Material: No  |
| Styrofoam: Yes    | Condoms: No         | Food: No             |
| Plastic: Yes      | Sanitary Napkin: No | Fish: Yes            |
| Cardboard: Yes    | Paper: Yes          |                      |
| Other 1:          | Other 5:            |                      |
| Other 2:          | Other 6:            |                      |
| Other 3:          | Other 7:            |                      |
| Other 4:          | Other 8:            |                      |

# Floatable Log FL2024-1133

Pilot: vonheimburgk@mwr.org Date: 6/5/2024

Boat: Skimmer Boat 2 (SB2) # of Pilots: 1

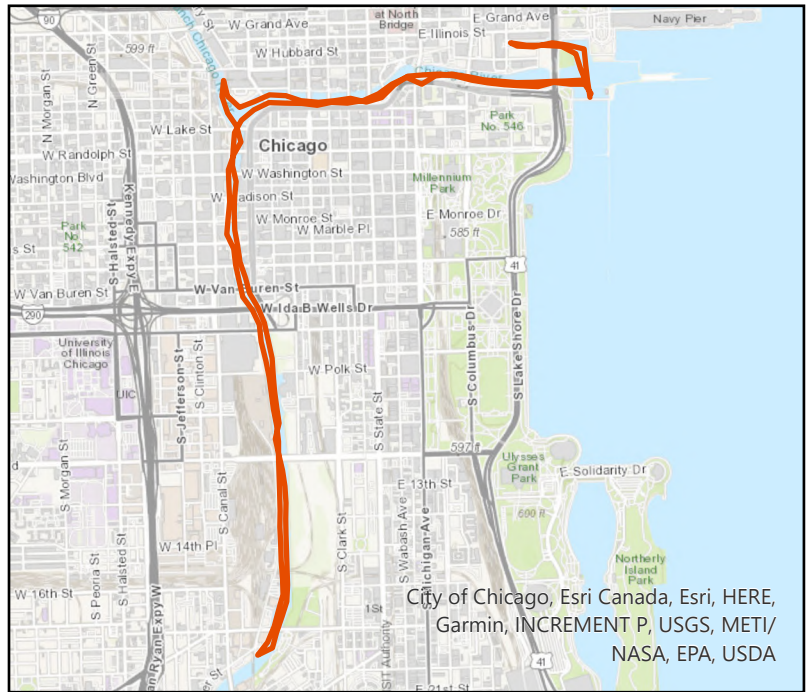
# of Hoisters: 0 # of MLAS: 1

## Routine Operations

Location (Waterways):

- No Zone 1: North Branch and North Shore Channel, Kinzie Street to Main Street
- Yes Zone 2: Chicago River and South Branch of the Chicago River, CRCW to Amtrak
- No Zone 3: South Branch Chicago River and South Fork of the SBCR, Amtrak to RAPS
- No Zone 4: Chicago Sanitary & Ship Canal, Damen Avenue to Cal-Sag Junction
- No Zone 5: Cal-Sag Channel and Little Calumet River, Bishop Ford to Cal-Sag Junction
- No Other Zone:

0.2 Est. Amt. of Debris from Routine Operations (Cubic Yards)  
 (Note: one garbage bag = 50 gallons = 6.0 cubic feet = 0.25 cubic yards)



## Special Operations (CSO Events)

Location (Waterways):

- A. Storm Number (If available at the time of Call out, or TBD and written in after event)
- B. All Clear Issued at: Date and Time (Call Systems Dispatcher at get official all clear)
- C. Start Time Date and Time (Must be within 24 hours of the all clear)
- D. Justification for delayed start if not within 24 hours of the all clear:

|                               |                              |           |
|-------------------------------|------------------------------|-----------|
| <b>Mechanical failure:</b> No | <b>Unsafe conditions:</b> No |           |
| Fog: No                       | Limited Visibility: No       |           |
| Ice: No                       | Lightning: No                | Other: No |
| Equipment icing: No           | High Flow: No                |           |
| High Wind: No                 | Darkness: No                 |           |

E. Additional Comments:

Est. Amt. of Debris from Special Operations (Cubic Yards): 0.00  
 (Note: one garbage bag = 50 gallons = 6.0 cubic feet = 0.25 cubic yards)

## Description and Possible Source

Debris Type

|                    |                     |                      |
|--------------------|---------------------|----------------------|
| Cans: Yes          | Logs: No            | Clothing/Apparel: No |
| Glass Bottles: Yes | Wood: No            | Sporting Goods: Yes  |
| Tree: Yes          | Milk Crate: Yes     | Rubber Material: Yes |
| Styrofoam: Yes     | Condoms: Yes        | Food: Yes            |
| Plastic: Yes       | Sanitary Napkin: No | Fish: No             |
| Cardboard: No      | Paper: Yes          |                      |
| Other 1:           | Other 5:            |                      |
| Other 2:           | Other 6:            |                      |
| Other 3:           | Other 7:            |                      |
| Other 4:           | Other 8:            |                      |

# Floatable Log FL2024-1132

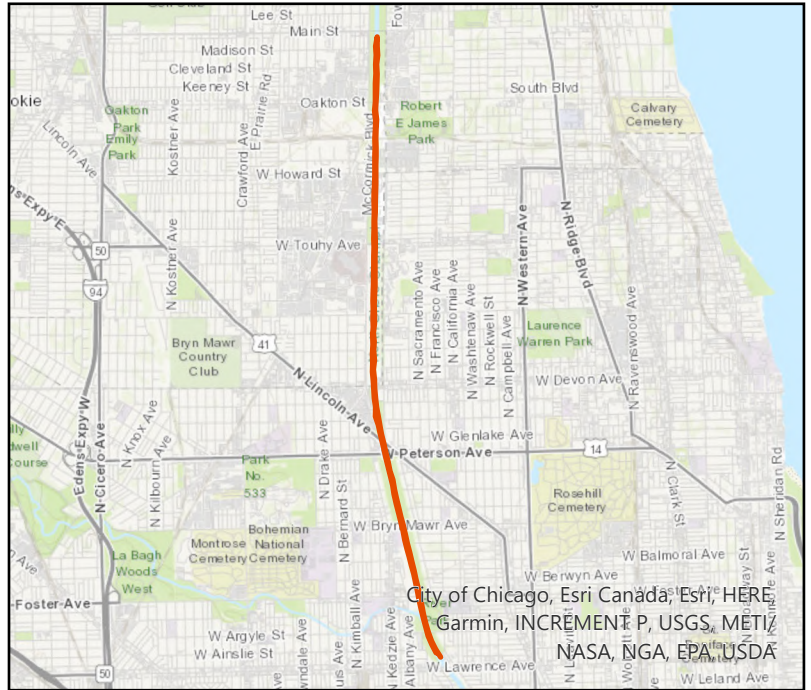
Pilot: camposm@mwrd      Date: 6/5/2024  
 Boat: Debris Boat 1 (DB1)      # of Pilots: 2  
 # of Hoisters: 1      # of MLAS: 2

## Routine Operations

Location (Waterways):

- Yes Zone 1: North Branch and North Shore Channel, Kinzie Street to Main Street
- No Zone 2: Chicago River and South Branch of the Chicago River, CRCW to Amtrak
- No Zone 3: South Branch Chicago River and South Fork of the SBCR, Amtrak to RAPS
- No Zone 4: Chicago Sanitary & Ship Canal, Damen Avenue to Cal-Sag Junction
- No Zone 5: Cal-Sag Channel and Little Calumet River, Bishop Ford to Cal-Sag Junction
- No Other Zone:

15. Est. Amt. of Debris from Routine Operations (Cubic Yards)  
 (Note: one garbage bag = 50 gallons = 6.0 cubic feet = 0.25 cubic yards)



## Special Operations (CSO Events)

Location (Waterways):

- A. Storm Number (If available at the time of Call out, or TBD and written in after event)
- B. All Clear Issued at: Date and Time (Call Systems Dispatcher at get official all clear)
- C. Start Time Date and Time (Must be within 24 hours of the all clear)
- D. Justification for delayed start if not within 24 hours of the all clear:

|                               |                              |           |
|-------------------------------|------------------------------|-----------|
| <b>Mechanical failure: No</b> | <b>Unsafe conditions: No</b> |           |
| Fog: No                       | Limited Visibility: No       |           |
| Ice: No                       | Lightning: No                | Other: No |
| Equipment icing: No           | High Flow: No                |           |
| High Wind: No                 | Darkness: No                 |           |

E. Additional Comments:

Est. Amt. of Debris from Special Operations (Cubic Yards): 0.00  
 (Note: one garbage bag = 50 gallons = 6.0 cubic feet = 0.25 cubic yards)

## Description and Possible Source

Debris Type

|                   |                     |                      |
|-------------------|---------------------|----------------------|
| Cans: No          | Logs: Yes           | Clothing/Apparel: No |
| Glass Bottles: No | Wood: No            | Sporting Goods: No   |
| Tree: No          | Milk Crate: No      | Rubber Material: No  |
| Styrofoam: No     | Condoms: No         | Food: No             |
| Plastic: No       | Sanitary Napkin: No | Fish: No             |
| Cardboard: No     | Paper: No           |                      |
| Other 1:          | Other 5:            |                      |
| Other 2:          | Other 6:            |                      |
| Other 3:          | Other 7:            |                      |
| Other 4:          | Other 8:            |                      |

# Floatable Log FL2024-1135

Pilot: vonheimburgk@mwr.org Date: 6/6/2024

Boat: Skimmer Boat 2 (SB2) # of Pilots: 1

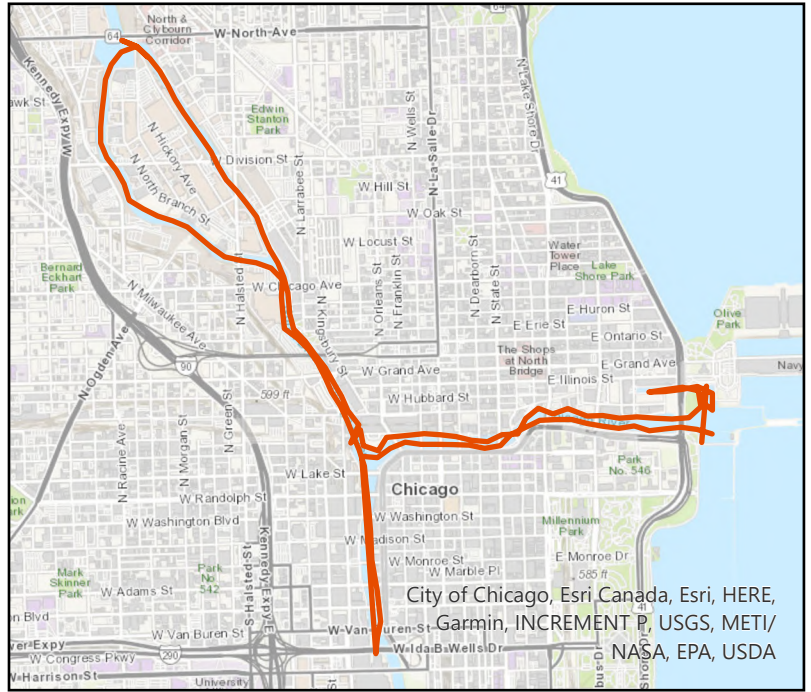
# of Hoisters: 0 # of MLAS: 1

## Routine Operations

Location (Waterways):

- Yes Zone 1: North Branch and North Shore Channel, Kinzie Street to Main Street
- Yes Zone 2: Chicago River and South Branch of the Chicago River, CRCW to Amtrak
- No Zone 3: South Branch Chicago River and South Fork of the SBCR, Amtrak to RAPS
- No Zone 4: Chicago Sanitary & Ship Canal, Damen Avenue to Cal-Sag Junction
- No Zone 5: Cal-Sag Channel and Little Calumet River, Bishop Ford to Cal-Sag Junction
- No Other Zone:

0.2 Est. Amt. of Debris from Routine Operations (Cubic Yards)  
(Note: one garbage bag = 50 gallons = 6.0 cubic feet = 0.25 cubic yards)



## Special Operations (CSO Events)

Location (Waterways):

- A. Storm Number (If available at the time of Call out, or TBD and written in after event)
- B. All Clear Issued at: Date and Time (Call Systems Dispatcher at get official all clear)
- C. Start Time Date and Time (Must be within 24 hours of the all clear)
- D. Justification for delayed start if not within 24 hours of the all clear:

|                               |                              |           |
|-------------------------------|------------------------------|-----------|
| <b>Mechanical failure:</b> No | <b>Unsafe conditions:</b> No |           |
| Fog: No                       | Limited Visibility: No       |           |
| Ice: No                       | Lightning: No                | Other: No |
| Equipment icing: No           | High Flow: No                |           |
| High Wind: No                 | Darkness: No                 |           |

E. Additional Comments:

Est. Amt. of Debris from Special Operations (Cubic Yards): 0.00  
(Note: one garbage bag = 50 gallons = 6.0 cubic feet = 0.25 cubic yards)

## Description and Possible Source

Debris Type

|                    |                     |                      |
|--------------------|---------------------|----------------------|
| Cans: Yes          | Logs: No            | Clothing/Apparel: No |
| Glass Bottles: Yes | Wood: No            | Sporting Goods: Yes  |
| Tree: Yes          | Milk Crate: No      | Rubber Material: Yes |
| Styrofoam: Yes     | Condoms: Yes        | Food: Yes            |
| Plastic: Yes       | Sanitary Napkin: No | Fish: No             |
| Cardboard: No      | Paper: Yes          |                      |
| Other 1:           | Other 5:            |                      |
| Other 2:           | Other 6:            |                      |
| Other 3:           | Other 7:            |                      |
| Other 4:           | Other 8:            |                      |



# Floatable Log FL2024-1137

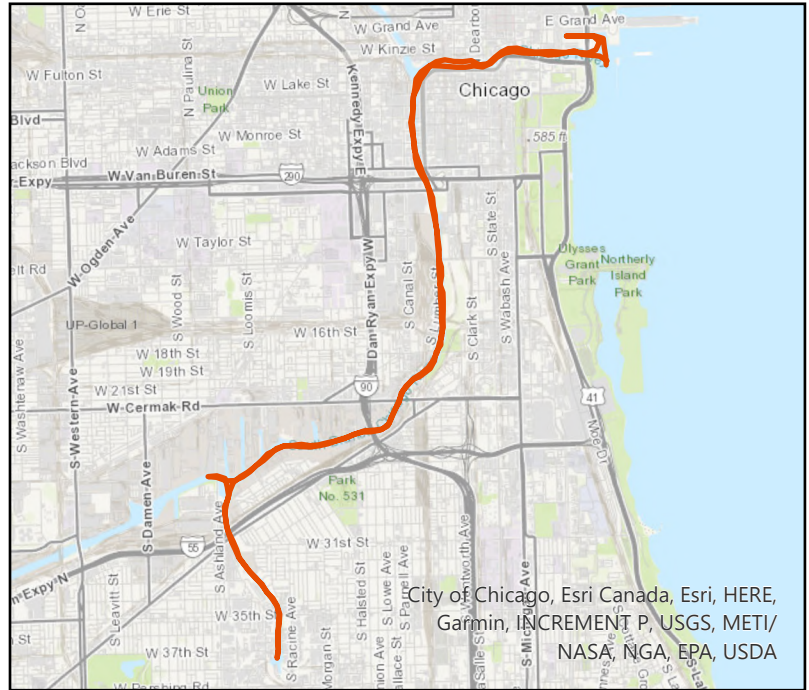
Pilot: johnson3                      Date: 6/6/2024  
 Boat: Skimmer Boat 1 (SB1)      # of Pilots: 1  
 # of Hoisters: 0                      # of MLAS: 1

## Routine Operations

Location (Waterways):

- No Zone 1: North Branch and North Shore Channel, Kinzie Street to Main Street
- Yes Zone 2: Chicago River and South Branch of the Chicago River, CRCW to Amtrak
- Yes Zone 3: South Branch Chicago River and South Fork of the SBCR, Amtrak to RAPS
- No Zone 4: Chicago Sanitary & Ship Canal, Damen Avenue to Cal-Sag Junction
- No Zone 5: Cal-Sag Channel and Little Calumet River, Bishop Ford to Cal-Sag Junction
- No Other Zone:

1.0 Est. Amt. of Debris from Routine Operations (Cubic Yards)  
 (Note: one garbage bag = 50 gallons = 6.0 cubic feet = 0.25 cubic yards)



## Special Operations (CSO Events)

Location (Waterways):

- A. Storm Number                      (If available at the time of Call out, or TBD and written in after event)
- B. All Clear Issued at:                      Date and Time (Call Systems Dispatcher at get official all clear)
- C. Start Time                                  Date and Time (Must be within 24 hours of the all clear)
- D. Justification for delayed start if not within 24 hours of the all clear:

|                               |                              |           |
|-------------------------------|------------------------------|-----------|
| <b>Mechanical failure:</b> No | <b>Unsafe conditions:</b> No |           |
| Fog: No                       | Limited Visibility: No       |           |
| Ice: No                       | Lightning: No                | Other: No |
| Equipment icing: No           | High Flow: No                |           |
| High Wind: Yes                | Darkness: No                 |           |

E. Additional Comments:

Est. Amt. of Debris from Special Operations (Cubic Yards): 0.00  
 (Note: one garbage bag = 50 gallons = 6.0 cubic feet = 0.25 cubic yards)

## Description and Possible Source

Debris Type

|                   |                     |                      |
|-------------------|---------------------|----------------------|
| Cans: Yes         | Logs: No            | Clothing/Apparel: No |
| Glass Bottles: No | Wood: Yes           | Sporting Goods: Yes  |
| Tree: Yes         | Milk Crate: No      | Rubber Material: Yes |
| Styrofoam: Yes    | Condoms: No         | Food: No             |
| Plastic: Yes      | Sanitary Napkin: No | Fish: No             |
| Cardboard: No     | Paper: Yes          |                      |
| Other 1:          | Other 5:            |                      |
| Other 2:          | Other 6:            |                      |
| Other 3:          | Other 7:            |                      |
| Other 4:          | Other 8:            |                      |

# Floatable Log FL2024-1136

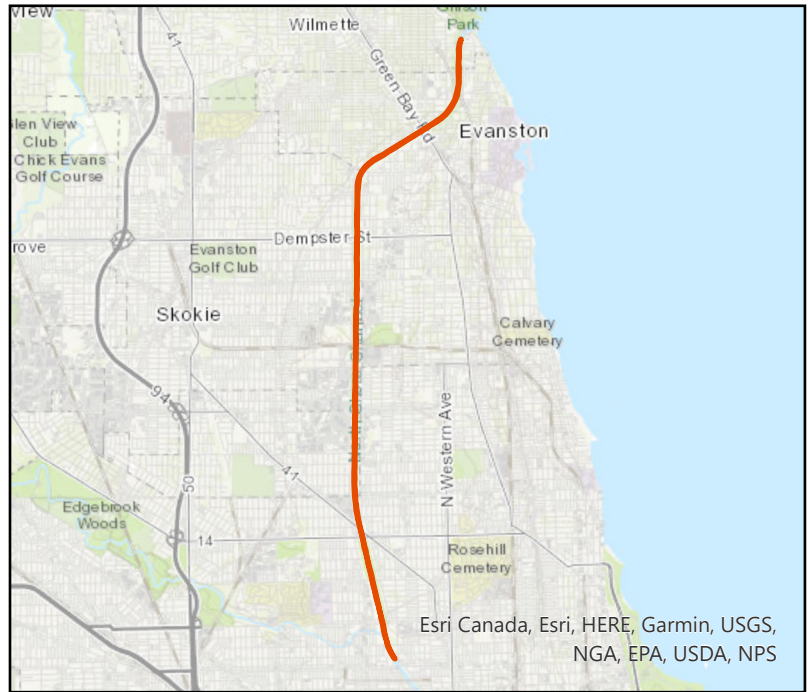
Pilot: camposm@mwrd      Date: 6/6/2024  
Boat: Debris Boat 1 (DB1)      # of Pilots: 1  
# of Hoisters: 1      # of MLAS: 2

## Routine Operations

### Location (Waterways):

- Yes Zone 1: North Branch and North Shore Channel, Kinzie Street to Main Street
- No Zone 2: Chicago River and South Branch of the Chicago River, CRCW to Amtrak
- No Zone 3: South Branch Chicago River and South Fork of the SBCR, Amtrak to RAPS
- No Zone 4: Chicago Sanitary & Ship Canal, Damen Avenue to Cal-Sag Junction
- No Zone 5: Cal-Sag Channel and Little Calumet River, Bishop Ford to Cal-Sag Junction
- Yes Other Zone: WPS

40. Est. Amt. of Debris from Routine Operations (Cubic Yards)  
(Note: one garbage bag = 50 gallons = 6.0 cubic feet = 0.25 cubic yards)



## Special Operations (CSO Events)

### Location (Waterways):

- A. Storm Number (If available at the time of Call out, or TBD and written in after event)
- B. All Clear Issued at: Date and Time (Call Systems Dispatcher at get official all clear)
- C. Start Time Date and Time (Must be within 24 hours of the all clear)
- D. Justification for delayed start if not within 24 hours of the all clear:

|                               |                              |           |
|-------------------------------|------------------------------|-----------|
| <b>Mechanical failure: No</b> | <b>Unsafe conditions: No</b> |           |
| Fog: No                       | Limited Visibility: No       |           |
| Ice: No                       | Lightning: No                | Other: No |
| Equipment icing: No           | High Flow: No                |           |
| High Wind: No                 | Darkness: No                 |           |

### E. Additional Comments:

Est. Amt. of Debris from Special Operations (Cubic Yards): 0.00  
(Note: one garbage bag = 50 gallons = 6.0 cubic feet = 0.25 cubic yards)

## Description and Possible Source

### Debris Type

|                   |                     |                      |
|-------------------|---------------------|----------------------|
| Cans: No          | Logs: Yes           | Clothing/Apparel: No |
| Glass Bottles: No | Wood: No            | Sporting Goods: No   |
| Tree: No          | Milk Crate: No      | Rubber Material: No  |
| Styrofoam: No     | Condoms: No         | Food: No             |
| Plastic: No       | Sanitary Napkin: No | Fish: No             |
| Cardboard: No     | Paper: No           |                      |
| Other 1:          | Other 5:            |                      |
| Other 2:          | Other 6:            |                      |
| Other 3:          | Other 7:            |                      |
| Other 4:          | Other 8:            |                      |

# Floatable Log FL2024-1138

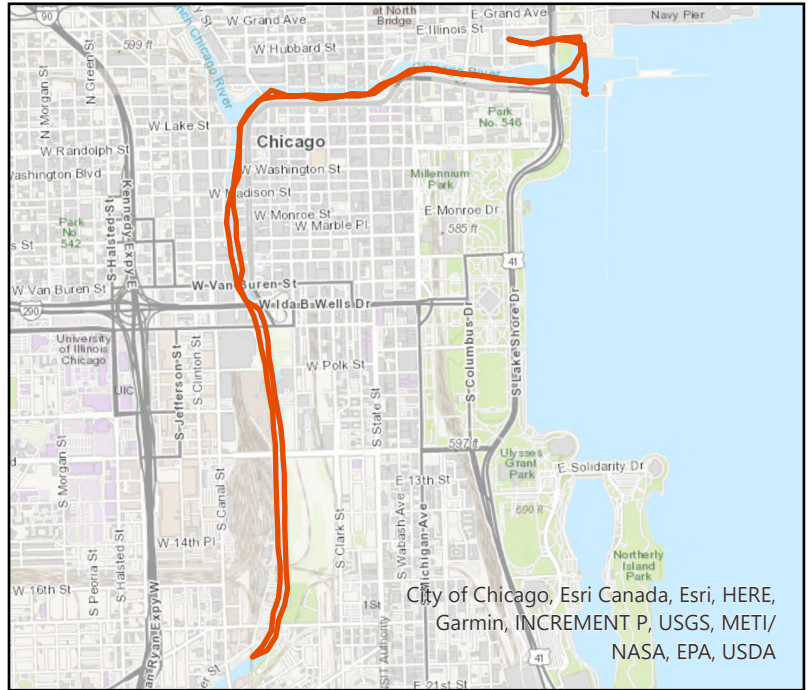
Pilot: vonheimburgk@mwr.org Date: 6/7/2024  
 Boat: Skimmer Boat 2 (SB2) # of Pilots: 1  
 # of Hoisters: 0 # of MLAS: 1

## Routine Operations

### Location (Waterways):

- No Zone 1: North Branch and North Shore Channel, Kinzie Street to Main Street
- Yes Zone 2: Chicago River and South Branch of the Chicago River, CRCW to Amtrak
- No Zone 3: South Branch Chicago River and South Fork of the SBCR, Amtrak to RAPS
- No Zone 4: Chicago Sanitary & Ship Canal, Damen Avenue to Cal-Sag Junction
- No Zone 5: Cal-Sag Channel and Little Calumet River, Bishop Ford to Cal-Sag Junction
- No Other Zone:

0.2 Est. Amt. of Debris from Routine Operations (Cubic Yards)  
 (Note: one garbage bag = 50 gallons = 6.0 cubic feet = 0.25 cubic yards)



## Special Operations (CSO Events)

### Location (Waterways):

- A. Storm Number (If available at the time of Call out, or TBD and written in after event)
- B. All Clear Issued at: Date and Time (Call Systems Dispatcher at get official all clear)
- C. Start Time Date and Time (Must be within 24 hours of the all clear)
- D. Justification for delayed start if not within 24 hours of the all clear:

|                               |                              |           |
|-------------------------------|------------------------------|-----------|
| <b>Mechanical failure: No</b> | <b>Unsafe conditions: No</b> |           |
| Fog: No                       | Limited Visibility: No       |           |
| Ice: No                       | Lightning: No                | Other: No |
| Equipment icing: No           | High Flow: No                |           |
| High Wind: No                 | Darkness: No                 |           |

### E. Additional Comments:

Est. Amt. of Debris from Special Operations (Cubic Yards): 0.00  
 (Note: one garbage bag = 50 gallons = 6.0 cubic feet = 0.25 cubic yards)

## Description and Possible Source

### Debris Type

|                    |                     |                      |
|--------------------|---------------------|----------------------|
| Cans: Yes          | Logs: No            | Clothing/Apparel: No |
| Glass Bottles: Yes | Wood: No            | Sporting Goods: Yes  |
| Tree: Yes          | Milk Crate: No      | Rubber Material: Yes |
| Styrofoam: Yes     | Condoms: Yes        | Food: Yes            |
| Plastic: Yes       | Sanitary Napkin: No | Fish: No             |
| Cardboard: No      | Paper: Yes          |                      |
| Other 1:           | Other 5:            |                      |
| Other 2:           | Other 6:            |                      |
| Other 3:           | Other 7:            |                      |
| Other 4:           | Other 8:            |                      |



# Floatable Log FL2024-1140

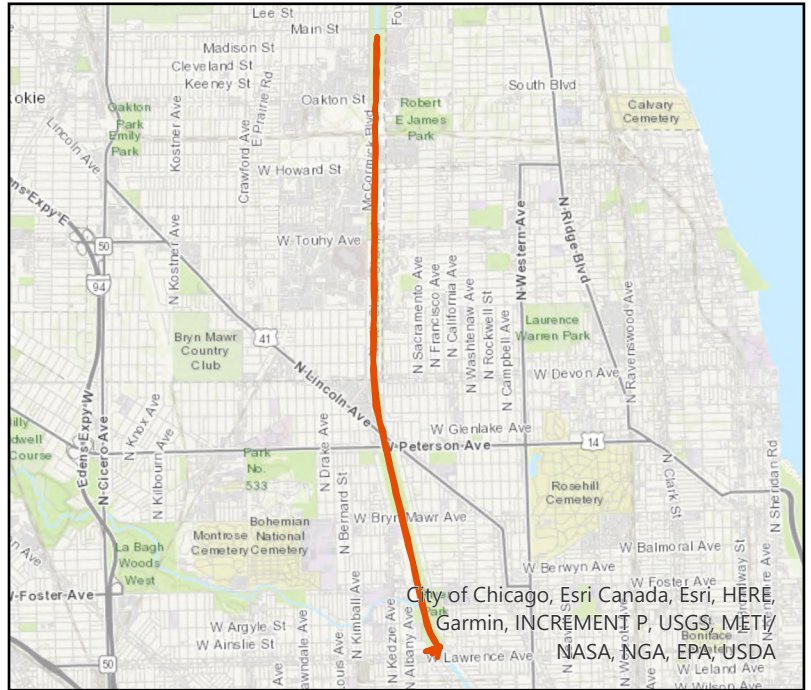
Pilot: camposm@mwrd      Date: 6/7/2024  
 Boat: Debris Boat 1 (DB1)      # of Pilots: 1  
 # of Hoisters: 1      # of MLAS: 1

## Routine Operations

### Location (Waterways):

- Yes Zone 1: North Branch and North Shore Channel, Kinzie Street to Main Street
- No Zone 2: Chicago River and South Branch of the Chicago River, CRCW to Amtrak
- No Zone 3: South Branch Chicago River and South Fork of the SBCR, Amtrak to RAPS
- No Zone 4: Chicago Sanitary & Ship Canal, Damen Avenue to Cal-Sag Junction
- No Zone 5: Cal-Sag Channel and Little Calumet River, Bishop Ford to Cal-Sag Junction
- No Other Zone:

5.0 Est. Amt. of Debris from Routine Operations (Cubic Yards)  
 (Note: one garbage bag = 50 gallons = 6.0 cubic feet = 0.25 cubic yards)



## Special Operations (CSO Events)

### Location (Waterways):

- A. Storm Number (If available at the time of Call out, or TBD and written in after event)
- B. All Clear Issued at: Date and Time (Call Systems Dispatcher at get official all clear)
- C. Start Time Date and Time (Must be within 24 hours of the all clear)
- D. Justification for delayed start if not within 24 hours of the all clear:

|                               |                              |           |
|-------------------------------|------------------------------|-----------|
| <b>Mechanical failure: No</b> | <b>Unsafe conditions: No</b> |           |
| Fog: No                       | Limited Visibility: No       |           |
| Ice: No                       | Lightning: No                | Other: No |
| Equipment icing: No           | High Flow: No                |           |
| High Wind: No                 | Darkness: No                 |           |

### E. Additional Comments:

Est. Amt. of Debris from Special Operations (Cubic Yards): 0.00  
 (Note: one garbage bag = 50 gallons = 6.0 cubic feet = 0.25 cubic yards)

## Description and Possible Source

### Debris Type

|                   |                     |                      |
|-------------------|---------------------|----------------------|
| Cans: No          | Logs: Yes           | Clothing/Apparel: No |
| Glass Bottles: No | Wood: No            | Sporting Goods: No   |
| Tree: No          | Milk Crate: No      | Rubber Material: No  |
| Styrofoam: No     | Condoms: No         | Food: No             |
| Plastic: No       | Sanitary Napkin: No | Fish: No             |
| Cardboard: No     | Paper: No           |                      |
| Other 1:          | Other 5:            |                      |
| Other 2:          | Other 6:            |                      |
| Other 3:          | Other 7:            |                      |
| Other 4:          | Other 8:            |                      |

# Floatable Log FL2024-1143

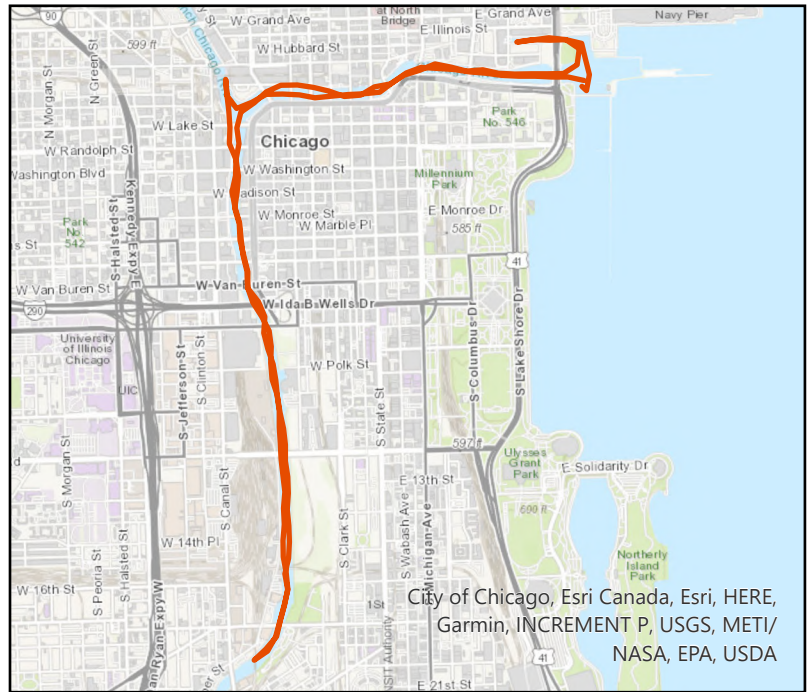
Pilot: johnson3 Date: 6/10/2024  
 Boat: Skimmer Boat 1 (SB1) # of Pilots: 1  
 # of Hoisters: 0 # of MLAS: 1

## Routine Operations

### Location (Waterways):

- No Zone 1: North Branch and North Shore Channel, Kinzie Street to Main Street
- Yes Zone 2: Chicago River and South Branch of the Chicago River, CRCW to Amtrak
- No Zone 3: South Branch Chicago River and South Fork of the SBCR, Amtrak to RAPS
- No Zone 4: Chicago Sanitary & Ship Canal, Damen Avenue to Cal-Sag Junction
- No Zone 5: Cal-Sag Channel and Little Calumet River, Bishop Ford to Cal-Sag Junction
- No Other Zone:

1.0 Est. Amt. of Debris from Routine Operations (Cubic Yards)  
 (Note: one garbage bag = 50 gallons = 6.0 cubic feet = 0.25 cubic yards)



## Special Operations (CSO Events)

### Location (Waterways):

- A. Storm Number (If available at the time of Call out, or TBD and written in after event)
- B. All Clear Issued at: Date and Time (Call Systems Dispatcher at get official all clear)
- C. Start Time Date and Time (Must be within 24 hours of the all clear)
- D. Justification for delayed start if not within 24 hours of the all clear:

|                               |                              |           |
|-------------------------------|------------------------------|-----------|
| <b>Mechanical failure: No</b> | <b>Unsafe conditions: No</b> |           |
| Fog: No                       | Limited Visibility: No       |           |
| Ice: No                       | Lightning: No                | Other: No |
| Equipment icing: No           | High Flow: No                |           |
| High Wind: Yes                | Darkness: No                 |           |

### E. Additional Comments:

Est. Amt. of Debris from Special Operations (Cubic Yards): 0.00  
 (Note: one garbage bag = 50 gallons = 6.0 cubic feet = 0.25 cubic yards)

## Description and Possible Source

### Debris Type

|                    |                      |                      |
|--------------------|----------------------|----------------------|
| Cans: Yes          | Logs: No             | Clothing/Apparel: No |
| Glass Bottles: Yes | Wood: No             | Sporting Goods: No   |
| Tree: Yes          | Milk Crate: No       | Rubber Material: Yes |
| Styrofoam: Yes     | Condoms: No          | Food: No             |
| Plastic: Yes       | Sanitary Napkin: Yes | Fish: No             |
| Cardboard: No      | Paper: Yes           |                      |
| Other 1:           | Other 5:             |                      |
| Other 2:           | Other 6:             |                      |
| Other 3:           | Other 7:             |                      |
| Other 4:           | Other 8:             |                      |

# Floatable Log FL2024-1141

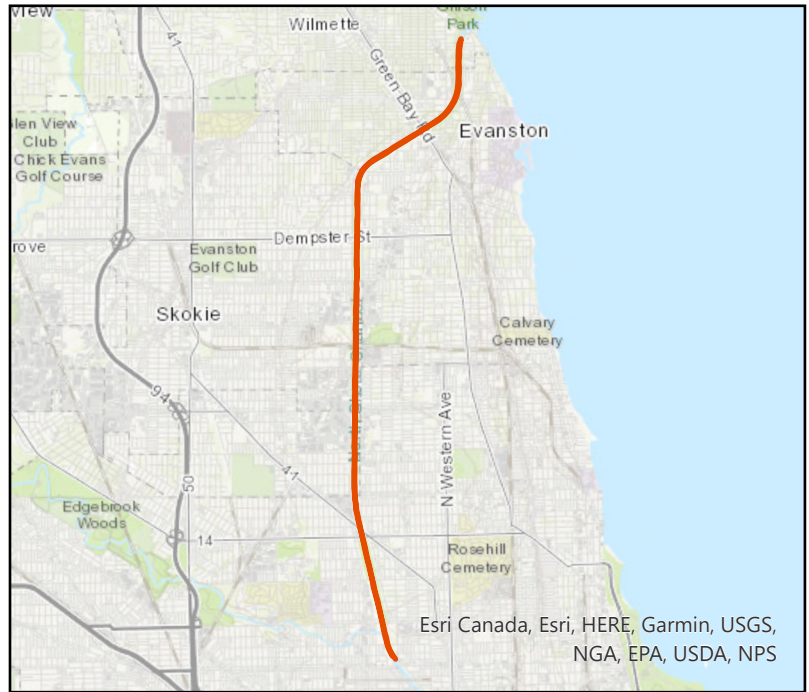
Pilot: camposm@mwrd      Date: 6/10/2024  
Boat: Debris Boat 1 (DB1)      # of Pilots: 1  
# of Hoisters: 1      # of MLAS: 2

## Routine Operations

### Location (Waterways):

- Yes Zone 1: North Branch and North Shore Channel, Kinzie Street to Main Street
- No Zone 2: Chicago River and South Branch of the Chicago River, CRCW to Amtrak
- No Zone 3: South Branch Chicago River and South Fork of the SBCR, Amtrak to RAPS
- No Zone 4: Chicago Sanitary & Ship Canal, Damen Avenue to Cal-Sag Junction
- No Zone 5: Cal-Sag Channel and Little Calumet River, Bishop Ford to Cal-Sag Junction
- Yes Other Zone: WPS

35. Est. Amt. of Debris from Routine Operations (Cubic Yards)  
(Note: one garbage bag = 50 gallons = 6.0 cubic feet = 0.25 cubic yards)



## Special Operations (CSO Events)

### Location (Waterways):

- A. Storm Number (If available at the time of Call out, or TBD and written in after event)
- B. All Clear Issued at: Date and Time (Call Systems Dispatcher at get official all clear)
- C. Start Time Date and Time (Must be within 24 hours of the all clear)
- D. Justification for delayed start if not within 24 hours of the all clear:

|                               |                              |           |
|-------------------------------|------------------------------|-----------|
| <b>Mechanical failure: No</b> | <b>Unsafe conditions: No</b> |           |
| Fog: No                       | Limited Visibility: No       |           |
| Ice: No                       | Lightning: No                | Other: No |
| Equipment icing: No           | High Flow: No                |           |
| High Wind: No                 | Darkness: No                 |           |

### E. Additional Comments:

Est. Amt. of Debris from Special Operations (Cubic Yards): 0.00  
(Note: one garbage bag = 50 gallons = 6.0 cubic feet = 0.25 cubic yards)

## Description and Possible Source

### Debris Type

|                   |                     |                      |
|-------------------|---------------------|----------------------|
| Cans: No          | Logs: Yes           | Clothing/Apparel: No |
| Glass Bottles: No | Wood: No            | Sporting Goods: No   |
| Tree: No          | Milk Crate: No      | Rubber Material: No  |
| Styrofoam: No     | Condoms: No         | Food: No             |
| Plastic: No       | Sanitary Napkin: No | Fish: No             |
| Cardboard: No     | Paper: No           |                      |
| Other 1:          | Other 5:            |                      |
| Other 2:          | Other 6:            |                      |
| Other 3:          | Other 7:            |                      |
| Other 4:          | Other 8:            |                      |

# Floatable Log FL2024-1142

Pilot: vonheimburgk@mwr.org Date: 6/10/2024

Boat: Skimmer Boat 2 (SB2) # of Pilots: 1

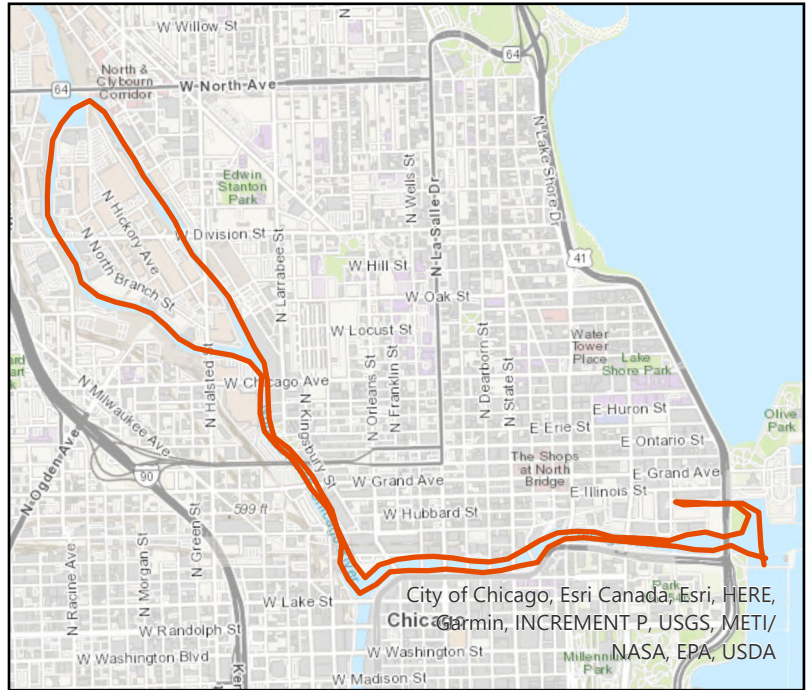
# of Hoisters: 0 # of MLAS: 1

## Routine Operations

Location (Waterways):

- Yes Zone 1: North Branch and North Shore Channel, Kinzie Street to Main Street
- Yes Zone 2: Chicago River and South Branch of the Chicago River, CRCW to Amtrak
- No Zone 3: South Branch Chicago River and South Fork of the SBCR, Amtrak to RAPS
- No Zone 4: Chicago Sanitary & Ship Canal, Damen Avenue to Cal-Sag Junction
- No Zone 5: Cal-Sag Channel and Little Calumet River, Bishop Ford to Cal-Sag Junction
- No Other Zone:

0.2 Est. Amt. of Debris from Routine Operations (Cubic Yards)  
(Note: one garbage bag = 50 gallons = 6.0 cubic feet = 0.25 cubic yards)



## Special Operations (CSO Events)

Location (Waterways):

- A. Storm Number (If available at the time of Call out, or TBD and written in after event)
- B. All Clear Issued at: Date and Time (Call Systems Dispatcher at get official all clear)
- C. Start Time Date and Time (Must be within 24 hours of the all clear)
- D. Justification for delayed start if not within 24 hours of the all clear:

|                               |                              |           |
|-------------------------------|------------------------------|-----------|
| <b>Mechanical failure:</b> No | <b>Unsafe conditions:</b> No |           |
| Fog: No                       | Limited Visibility: No       |           |
| Ice: No                       | Lightning: No                | Other: No |
| Equipment icing: No           | High Flow: No                |           |
| High Wind: No                 | Darkness: No                 |           |

E. Additional Comments:

Est. Amt. of Debris from Special Operations (Cubic Yards): 0.00  
(Note: one garbage bag = 50 gallons = 6.0 cubic feet = 0.25 cubic yards)

## Description and Possible Source

Debris Type

|                    |                     |                      |
|--------------------|---------------------|----------------------|
| Cans: Yes          | Logs: No            | Clothing/Apparel: No |
| Glass Bottles: Yes | Wood: No            | Sporting Goods: Yes  |
| Tree: Yes          | Milk Crate: No      | Rubber Material: Yes |
| Styrofoam: Yes     | Condoms: Yes        | Food: Yes            |
| Plastic: Yes       | Sanitary Napkin: No | Fish: No             |
| Cardboard: No      | Paper: Yes          |                      |
| Other 1:           | Other 5:            |                      |
| Other 2:           | Other 6:            |                      |
| Other 3:           | Other 7:            |                      |
| Other 4:           | Other 8:            |                      |



# Floatable Log FL2024-1144

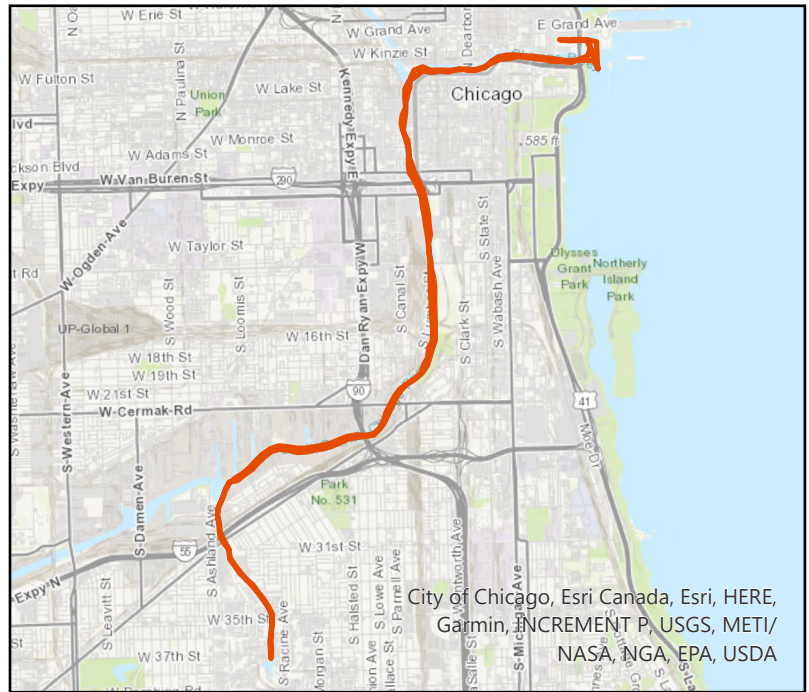
Pilot: vonheimburgk@mwr.org Date: 6/11/2024  
Boat: Skimmer Boat 2 (SB2) # of Pilots: 1  
# of Hoisters: 0 # of MLAS: 1

## Routine Operations

### Location (Waterways):

- No Zone 1: North Branch and North Shore Channel, Kinzie Street to Main Street
- Yes Zone 2: Chicago River and South Branch of the Chicago River, CRCW to Amtrak
- Yes Zone 3: South Branch Chicago River and South Fork of the SBCR, Amtrak to RAPS
- No Zone 4: Chicago Sanitary & Ship Canal, Damen Avenue to Cal-Sag Junction
- No Zone 5: Cal-Sag Channel and Little Calumet River, Bishop Ford to Cal-Sag Junction
- No Other Zone:

0.2 Est. Amt. of Debris from Routine Operations (Cubic Yards)  
(Note: one garbage bag = 50 gallons = 6.0 cubic feet = 0.25 cubic yards)



## Special Operations (CSO Events)

### Location (Waterways):

- A. Storm Number (If available at the time of Call out, or TBD and written in after event)
- B. All Clear Issued at: Date and Time (Call Systems Dispatcher at get official all clear)
- C. Start Time Date and Time (Must be within 24 hours of the all clear)
- D. Justification for delayed start if not within 24 hours of the all clear:

|                               |                              |           |
|-------------------------------|------------------------------|-----------|
| <b>Mechanical failure:</b> No | <b>Unsafe conditions:</b> No |           |
| Fog: No                       | Limited Visibility: No       |           |
| Ice: No                       | Lightning: No                | Other: No |
| Equipment icing: No           | High Flow: No                |           |
| High Wind: No                 | Darkness: No                 |           |

### E. Additional Comments:

Est. Amt. of Debris from Special Operations (Cubic Yards): 0.00  
(Note: one garbage bag = 50 gallons = 6.0 cubic feet = 0.25 cubic yards)

## Description and Possible Source

### Debris Type

|                    |                     |                      |
|--------------------|---------------------|----------------------|
| Cans: Yes          | Logs: Yes           | Clothing/Apparel: No |
| Glass Bottles: Yes | Wood: No            | Sporting Goods: Yes  |
| Tree: Yes          | Milk Crate: No      | Rubber Material: Yes |
| Styrofoam: Yes     | Condoms: Yes        | Food: Yes            |
| Plastic: Yes       | Sanitary Napkin: No | Fish: No             |
| Cardboard: No      | Paper: Yes          |                      |
| Other 1:           | Other 5:            |                      |
| Other 2:           | Other 6:            |                      |
| Other 3:           | Other 7:            |                      |
| Other 4:           | Other 8:            |                      |

# Floatable Log FL2024-1134

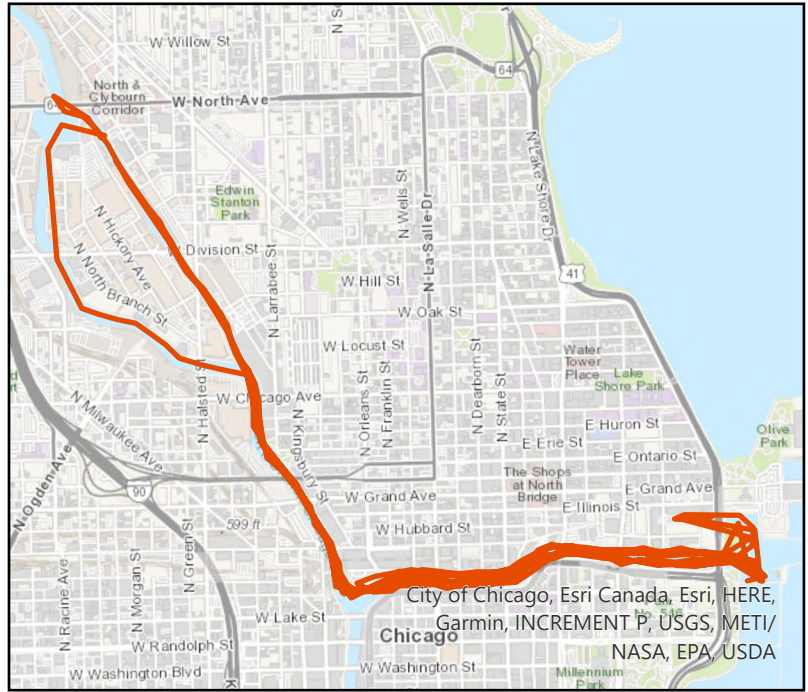
Pilot: howards1@mwrdd.org      Date: 6/11/2024  
 Boat: Skimmer Boat 1 (SB1)      # of Pilots: 1  
 # of Hoisters: 0                      # of MLAS: 1

## Routine Operations

Location (Waterways):

- Yes Zone 1: North Branch and North Shore Channel, Kinzie Street to Main Street
- Yes Zone 2: Chicago River and South Branch of the Chicago River, CRCW to Amtrak
- No Zone 3: South Branch Chicago River and South Fork of the SBCR, Amtrak to RAPS
- No Zone 4: Chicago Sanitary & Ship Canal, Damen Avenue to Cal-Sag Junction
- No Zone 5: Cal-Sag Channel and Little Calumet River, Bishop Ford to Cal-Sag Junction
- No Other Zone:

0.5 Est. Amt. of Debris from Routine Operations (Cubic Yards)  
 (Note: one garbage bag = 50 gallons = 6.0 cubic feet = 0.25 cubic yards)



## Special Operations (CSO Events)

Location (Waterways):

- A. Storm Number (If available at the time of Call out, or TBD and written in after event)
- B. All Clear Issued at: Date and Time (Call Systems Dispatcher at get official all clear)
- C. Start Time Date and Time (Must be within 24 hours of the all clear)
- D. Justification for delayed start if not within 24 hours of the all clear:

|                               |                              |           |
|-------------------------------|------------------------------|-----------|
| <b>Mechanical failure: No</b> | <b>Unsafe conditions: No</b> |           |
| Fog: No                       | Limited Visibility: No       |           |
| Ice: No                       | Lightning: No                | Other: No |
| Equipment icing: No           | High Flow: No                |           |
| High Wind: No                 | Darkness: No                 |           |

E. Additional Comments:

Est. Amt. of Debris from Special Operations (Cubic Yards): 0.00  
 (Note: one garbage bag = 50 gallons = 6.0 cubic feet = 0.25 cubic yards)

## Description and Possible Source

Debris Type

|                   |                     |                       |
|-------------------|---------------------|-----------------------|
| Cans: Yes         | Logs: Yes           | Clothing/Apparel: Yes |
| Glass Bottles: No | Wood: No            | Sporting Goods: No    |
| Tree: Yes         | Milk Crate: No      | Rubber Material: No   |
| Styrofoam: No     | Condoms: No         | Food: No              |
| Plastic: Yes      | Sanitary Napkin: No | Fish: No              |
| Cardboard: Yes    | Paper: Yes          |                       |
| Other 1:          | Other 5:            |                       |
| Other 2:          | Other 6:            |                       |
| Other 3:          | Other 7:            |                       |
| Other 4:          | Other 8:            |                       |

# Floatable Log FL2024-1145

Pilot: vonheimburgk@mwrld.org Date: 6/12/2024

Boat: Skimmer Boat 2 (SB2) # of Pilots: 1

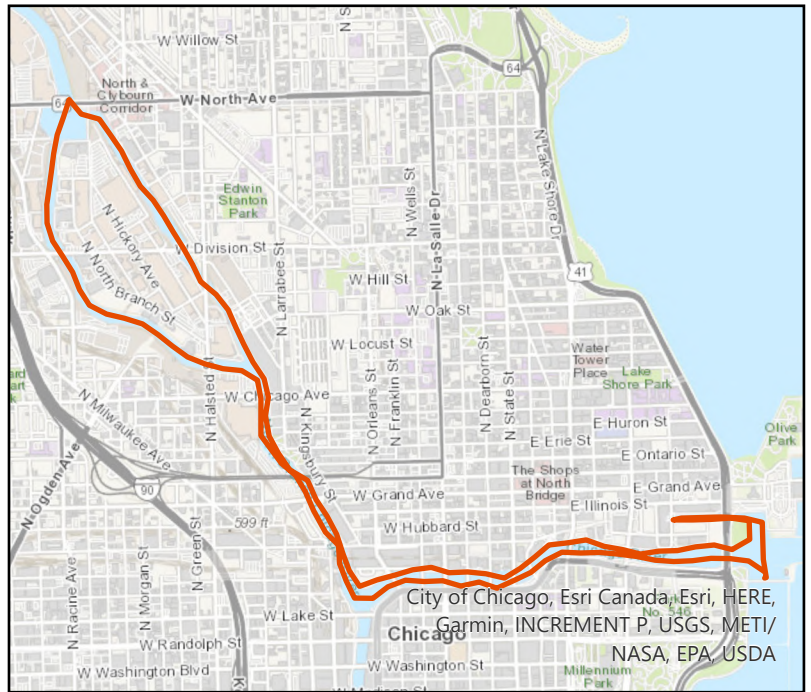
# of Hoisters: 0 # of MLAS: 1

## Routine Operations

Location (Waterways):

- Yes Zone 1: North Branch and North Shore Channel, Kinzie Street to Main Street
- Yes Zone 2: Chicago River and South Branch of the Chicago River, CRCW to Amtrak
- No Zone 3: South Branch Chicago River and South Fork of the SBCR, Amtrak to RAPS
- No Zone 4: Chicago Sanitary & Ship Canal, Damen Avenue to Cal-Sag Junction
- No Zone 5: Cal-Sag Channel and Little Calumet River, Bishop Ford to Cal-Sag Junction
- No Other Zone:

0.5 Est. Amt. of Debris from Routine Operations (Cubic Yards)  
(Note: one garbage bag = 50 gallons = 6.0 cubic feet = 0.25 cubic yards)



## Special Operations (CSO Events)

Location (Waterways):

- A. Storm Number (If available at the time of Call out, or TBD and written in after event)
- B. All Clear Issued at: Date and Time (Call Systems Dispatcher at get official all clear)
- C. Start Time Date and Time (Must be within 24 hours of the all clear)
- D. Justification for delayed start if not within 24 hours of the all clear:

|                               |                              |           |
|-------------------------------|------------------------------|-----------|
| <b>Mechanical failure:</b> No | <b>Unsafe conditions:</b> No |           |
| Fog: No                       | Limited Visibility: No       |           |
| Ice: No                       | Lightning: No                | Other: No |
| Equipment icing: No           | High Flow: No                |           |
| High Wind: No                 | Darkness: No                 |           |

E. Additional Comments:

Est. Amt. of Debris from Special Operations (Cubic Yards): 0.00  
(Note: one garbage bag = 50 gallons = 6.0 cubic feet = 0.25 cubic yards)

## Description and Possible Source

Debris Type

|                    |                     |                      |
|--------------------|---------------------|----------------------|
| Cans: Yes          | Logs: Yes           | Clothing/Apparel: No |
| Glass Bottles: Yes | Wood: No            | Sporting Goods: Yes  |
| Tree: Yes          | Milk Crate: No      | Rubber Material: Yes |
| Styrofoam: Yes     | Condoms: Yes        | Food: Yes            |
| Plastic: Yes       | Sanitary Napkin: No | Fish: No             |
| Cardboard: No      | Paper: Yes          |                      |
| Other 1:           | Other 5:            |                      |
| Other 2:           | Other 6:            |                      |
| Other 3:           | Other 7:            |                      |
| Other 4:           | Other 8:            |                      |

# Floatable Log FL2024-1146

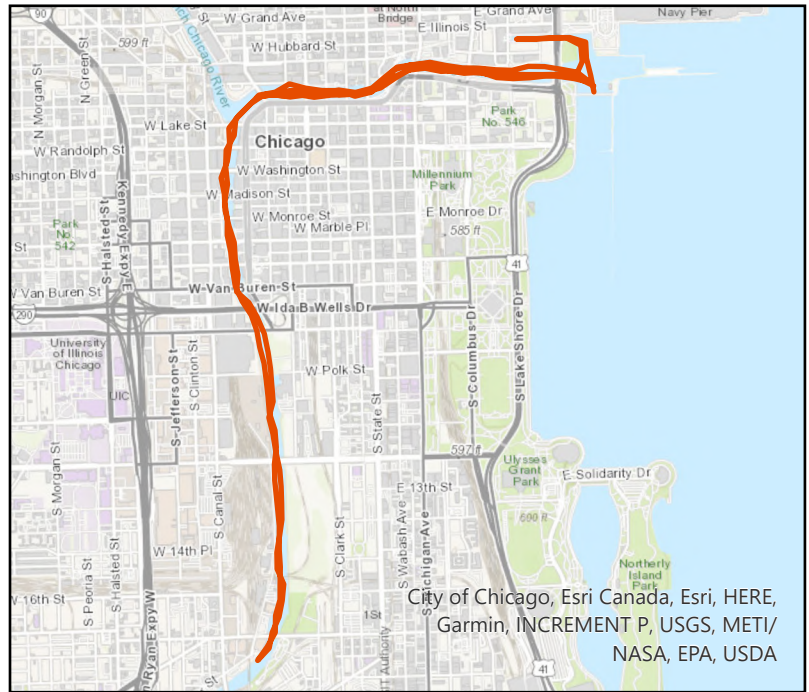
Pilot: johnson3                      Date: 6/12/2024  
Boat: Skimmer Boat 1 (SB1)       # of Pilots: 1  
# of Hoisters: 0                      # of MLAS: 1

## Routine Operations

### Location (Waterways):

- No Zone 1: North Branch and North Shore Channel, Kinzie Street to Main Street
- Yes Zone 2: Chicago River and South Branch of the Chicago River, CRCW to Amtrak
- No Zone 3: South Branch Chicago River and South Fork of the SBCR, Amtrak to RAPS
- No Zone 4: Chicago Sanitary & Ship Canal, Damen Avenue to Cal-Sag Junction
- No Zone 5: Cal-Sag Channel and Little Calumet River, Bishop Ford to Cal-Sag Junction
- No Other Zone:

0.7 Est. Amt. of Debris from Routine Operations (Cubic Yards)  
(Note: one garbage bag = 50 gallons = 6.0 cubic feet = 0.25 cubic yards)



## Special Operations (CSO Events)

### Location (Waterways):

- A. Storm Number                      (If available at the time of Call out, or TBD and written in after event)
- B. All Clear Issued at:                      Date and Time (Call Systems Dispatcher at get official all clear)
- C. Start Time                                  Date and Time (Must be within 24 hours of the all clear)
- D. Justification for delayed start if not within 24 hours of the all clear:

|                               |                              |           |
|-------------------------------|------------------------------|-----------|
| <b>Mechanical failure: No</b> | <b>Unsafe conditions: No</b> |           |
| Fog: No                       | Limited Visibility: No       |           |
| Ice: No                       | Lightning: No                | Other: No |
| Equipment icing: No           | High Flow: No                |           |
| High Wind: No                 | Darkness: No                 |           |

### E. Additional Comments:

Est. Amt. of Debris from Special Operations (Cubic Yards): 0.00  
(Note: one garbage bag = 50 gallons = 6.0 cubic feet = 0.25 cubic yards)

## Description and Possible Source

### Debris Type

|                    |                     |                      |
|--------------------|---------------------|----------------------|
| Cans: Yes          | Logs: No            | Clothing/Apparel: No |
| Glass Bottles: Yes | Wood: Yes           | Sporting Goods: No   |
| Tree: Yes          | Milk Crate: No      | Rubber Material: Yes |
| Styrofoam: Yes     | Condoms: No         | Food: No             |
| Plastic: Yes       | Sanitary Napkin: No | Fish: No             |
| Cardboard: Yes     | Paper: Yes          |                      |
| Other 1:           | Other 5:            |                      |
| Other 2:           | Other 6:            |                      |
| Other 3:           | Other 7:            |                      |
| Other 4:           | Other 8:            |                      |

# Floatable Log FL2024-1147

Pilot: vonheimburgk@mwr.org Date: 6/13/2024

Boat: Skimmer Boat 2 (SB2) # of Pilots: 1

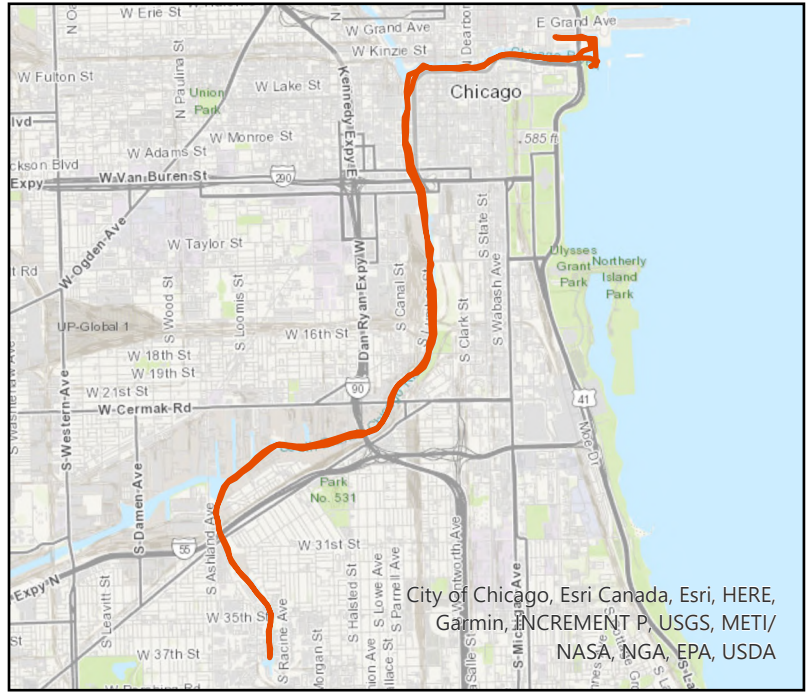
# of Hoisters: 0 # of MLAS: 1

## Routine Operations

Location (Waterways):

- No Zone 1: North Branch and North Shore Channel, Kinzie Street to Main Street
- Yes Zone 2: Chicago River and South Branch of the Chicago River, CRCW to Amtrak
- Yes Zone 3: South Branch Chicago River and South Fork of the SBCR, Amtrak to RAPS
- No Zone 4: Chicago Sanitary & Ship Canal, Damen Avenue to Cal-Sag Junction
- No Zone 5: Cal-Sag Channel and Little Calumet River, Bishop Ford to Cal-Sag Junction
- No Other Zone:

1.7 Est. Amt. of Debris from Routine Operations (Cubic Yards)  
(Note: one garbage bag = 50 gallons = 6.0 cubic feet = 0.25 cubic yards)



## Special Operations (CSO Events)

Location (Waterways):

- A. Storm Number (If available at the time of Call out, or TBD and written in after event)
- B. All Clear Issued at: Date and Time (Call Systems Dispatcher at get official all clear)
- C. Start Time Date and Time (Must be within 24 hours of the all clear)
- D. Justification for delayed start if not within 24 hours of the all clear:

|                               |                              |           |
|-------------------------------|------------------------------|-----------|
| <b>Mechanical failure: No</b> | <b>Unsafe conditions: No</b> |           |
| Fog: No                       | Limited Visibility: No       |           |
| Ice: No                       | Lightning: No                | Other: No |
| Equipment icing: No           | High Flow: No                |           |
| High Wind: No                 | Darkness: No                 |           |

E. Additional Comments:

Est. Amt. of Debris from Special Operations (Cubic Yards): 0.00  
(Note: one garbage bag = 50 gallons = 6.0 cubic feet = 0.25 cubic yards)

## Description and Possible Source

Debris Type

|                    |                     |                      |
|--------------------|---------------------|----------------------|
| Cans: Yes          | Logs: Yes           | Clothing/Apparel: No |
| Glass Bottles: Yes | Wood: Yes           | Sporting Goods: Yes  |
| Tree: Yes          | Milk Crate: No      | Rubber Material: Yes |
| Styrofoam: Yes     | Condoms: Yes        | Food: Yes            |
| Plastic: Yes       | Sanitary Napkin: No | Fish: No             |
| Cardboard: No      | Paper: Yes          |                      |
| Other 1:           | Other 5:            |                      |
| Other 2:           | Other 6:            |                      |
| Other 3:           | Other 7:            |                      |
| Other 4:           | Other 8:            |                      |



# Floatable Log FL2024-1149

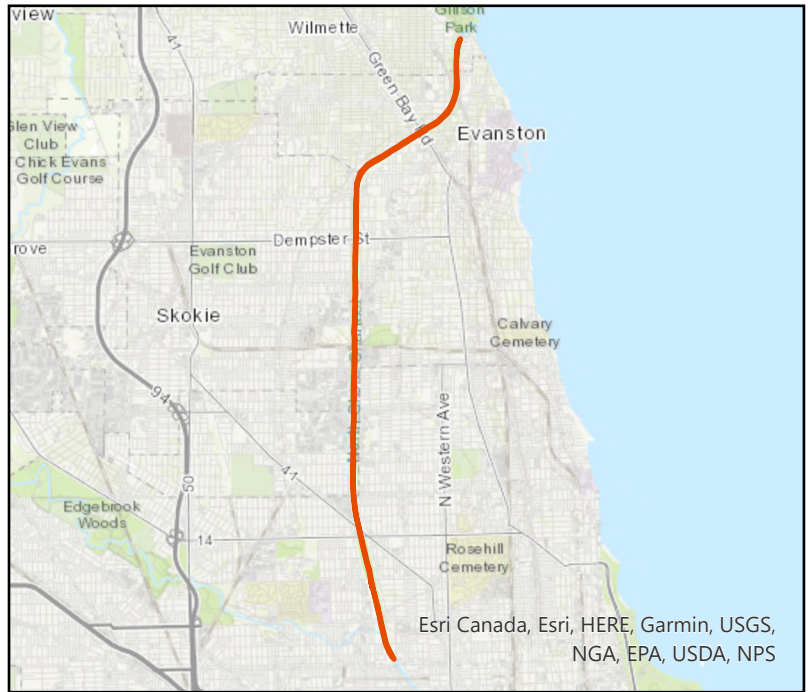
Pilot: camposm@mwrd      Date: 6/13/2024  
Boat: Debris Boat 1 (DB1)      # of Pilots: 1  
# of Hoisters: 1      # of MLAS: 2

## Routine Operations

### Location (Waterways):

- Yes Zone 1: North Branch and North Shore Channel, Kinzie Street to Main Street
- No Zone 2: Chicago River and South Branch of the Chicago River, CRCW to Amtrak
- No Zone 3: South Branch Chicago River and South Fork of the SBCR, Amtrak to RAPS
- No Zone 4: Chicago Sanitary & Ship Canal, Damen Avenue to Cal-Sag Junction
- No Zone 5: Cal-Sag Channel and Little Calumet River, Bishop Ford to Cal-Sag Junction
- Yes Other Zone: WPS

35. Est. Amt. of Debris from Routine Operations (Cubic Yards)  
(Note: one garbage bag = 50 gallons = 6.0 cubic feet = 0.25 cubic yards)



## Special Operations (CSO Events)

### Location (Waterways):

- A. Storm Number (If available at the time of Call out, or TBD and written in after event)
- B. All Clear Issued at: Date and Time (Call Systems Dispatcher at get official all clear)
- C. Start Time Date and Time (Must be within 24 hours of the all clear)
- D. Justification for delayed start if not within 24 hours of the all clear:

|                               |                              |           |
|-------------------------------|------------------------------|-----------|
| <b>Mechanical failure:</b> No | <b>Unsafe conditions:</b> No |           |
| Fog: No                       | Limited Visibility: No       |           |
| Ice: No                       | Lightning: No                | Other: No |
| Equipment icing: No           | High Flow: No                |           |
| High Wind: No                 | Darkness: No                 |           |

### E. Additional Comments:

Est. Amt. of Debris from Special Operations (Cubic Yards): 0.00  
(Note: one garbage bag = 50 gallons = 6.0 cubic feet = 0.25 cubic yards)

## Description and Possible Source

### Debris Type

|                   |                     |                      |
|-------------------|---------------------|----------------------|
| Cans: No          | Logs: Yes           | Clothing/Apparel: No |
| Glass Bottles: No | Wood: No            | Sporting Goods: No   |
| Tree: No          | Milk Crate: No      | Rubber Material: No  |
| Styrofoam: No     | Condoms: No         | Food: No             |
| Plastic: No       | Sanitary Napkin: No | Fish: No             |
| Cardboard: No     | Paper: No           |                      |
| Other 1:          | Other 5:            |                      |
| Other 2:          | Other 6:            |                      |
| Other 3:          | Other 7:            |                      |
| Other 4:          | Other 8:            |                      |

# Floatable Log FL2024-1151

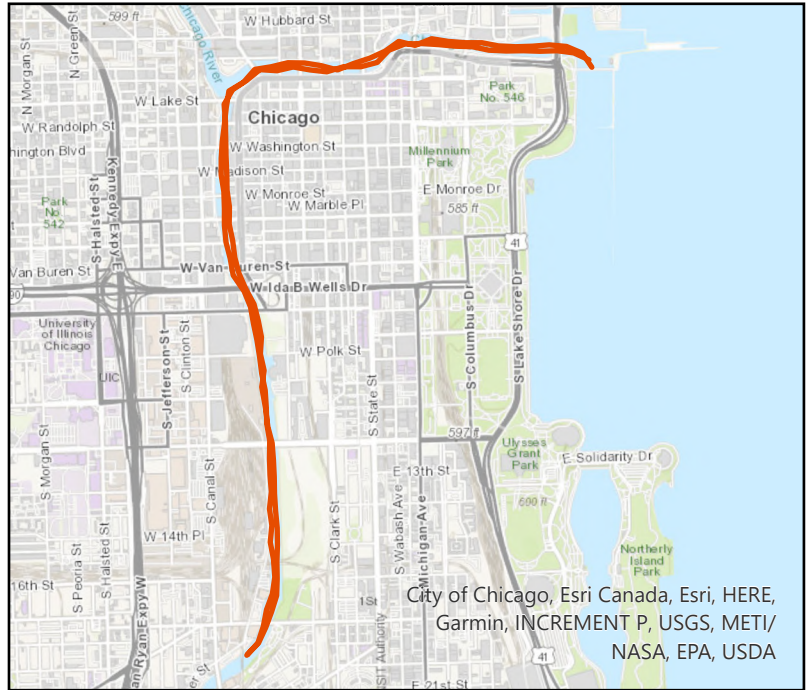
Pilot: johnson3                      Date: 6/14/2024  
Boat: Skimmer Boat 1 (SB1)        # of Pilots: 1  
# of Hoisters: 0                      # of MLAS: 1

## Routine Operations

Location (Waterways):

- No Zone 1: North Branch and North Shore Channel, Kinzie Street to Main Street
- Yes Zone 2: Chicago River and South Branch of the Chicago River, CRCW to Amtrak
- No Zone 3: South Branch Chicago River and South Fork of the SBCR, Amtrak to RAPS
- No Zone 4: Chicago Sanitary & Ship Canal, Damen Avenue to Cal-Sag Junction
- No Zone 5: Cal-Sag Channel and Little Calumet River, Bishop Ford to Cal-Sag Junction
- No Other Zone:

0.5 Est. Amt. of Debris from Routine Operations (Cubic Yards)  
(Note: one garbage bag = 50 gallons = 6.0 cubic feet = 0.25 cubic yards)



## Special Operations (CSO Events)

Location (Waterways):

- A. Storm Number                      (If available at the time of Call out, or TBD and written in after event)
- B. All Clear Issued at:                      Date and Time (Call Systems Dispatcher at get official all clear)
- C. Start Time                              Date and Time (Must be within 24 hours of the all clear)
- D. Justification for delayed start if not within 24 hours of the all clear:

|                               |                              |           |
|-------------------------------|------------------------------|-----------|
| <b>Mechanical failure:</b> No | <b>Unsafe conditions:</b> No |           |
| Fog: No                       | Limited Visibility: No       |           |
| Ice: No                       | Lightning: No                | Other: No |
| Equipment icing: No           | High Flow: No                |           |
| High Wind: No                 | Darkness: No                 |           |

E. Additional Comments:

Est. Amt. of Debris from Special Operations (Cubic Yards): 0.00  
(Note: one garbage bag = 50 gallons = 6.0 cubic feet = 0.25 cubic yards)

## Description and Possible Source

Debris Type

|                    |                     |                       |
|--------------------|---------------------|-----------------------|
| Cans: Yes          | Logs: No            | Clothing/Apparel: Yes |
| Glass Bottles: Yes | Wood: Yes           | Sporting Goods: Yes   |
| Tree: Yes          | Milk Crate: No      | Rubber Material: Yes  |
| Styrofoam: No      | Condoms: No         | Food: No              |
| Plastic: Yes       | Sanitary Napkin: No | Fish: No              |
| Cardboard: No      | Paper: Yes          |                       |
| Other 1:           | Other 5:            |                       |
| Other 2:           | Other 6:            |                       |
| Other 3:           | Other 7:            |                       |
| Other 4:           | Other 8:            |                       |



# Floatable Log FL2024-1150

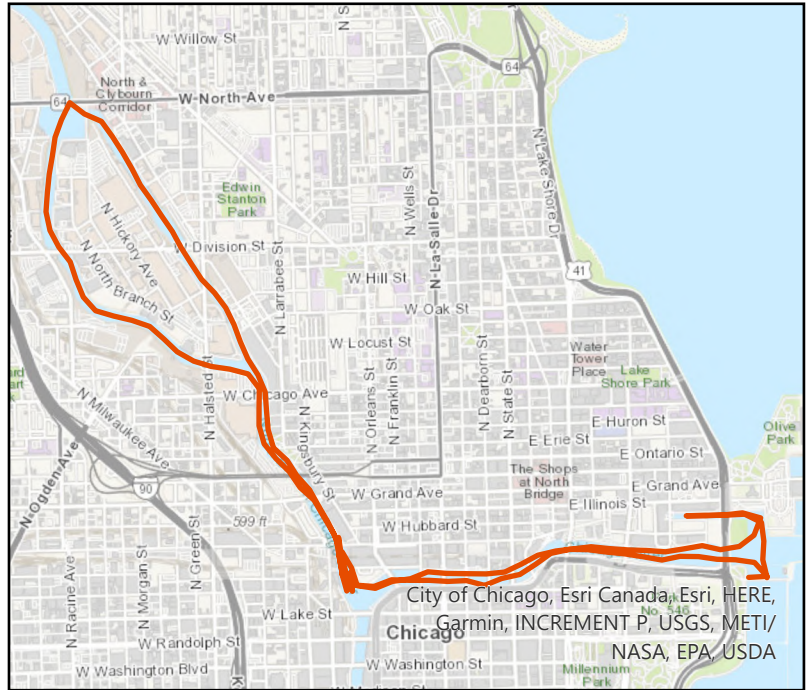
Pilot: vonheimburgk@mwr.org Date: 6/14/2024  
 Boat: Skimmer Boat 2 (SB2) # of Pilots: 1  
 # of Hoisters: 0 # of MLAS: 0

## Routine Operations

Location (Waterways):

- Yes Zone 1: North Branch and North Shore Channel, Kinzie Street to Main Street
- Yes Zone 2: Chicago River and South Branch of the Chicago River, CRCW to Amtrak
- No Zone 3: South Branch Chicago River and South Fork of the SBCR, Amtrak to RAPS
- No Zone 4: Chicago Sanitary & Ship Canal, Damen Avenue to Cal-Sag Junction
- No Zone 5: Cal-Sag Channel and Little Calumet River, Bishop Ford to Cal-Sag Junction
- No Other Zone:

3.5 Est. Amt. of Debris from Routine Operations (Cubic Yards)  
 (Note: one garbage bag = 50 gallons = 6.0 cubic feet = 0.25 cubic yards)



## Special Operations (CSO Events)

Location (Waterways):

- A. Storm Number (If available at the time of Call out, or TBD and written in after event)
- B. All Clear Issued at: Date and Time (Call Systems Dispatcher at get official all clear)
- C. Start Time Date and Time (Must be within 24 hours of the all clear)
- D. Justification for delayed start if not within 24 hours of the all clear:

|                               |                              |           |
|-------------------------------|------------------------------|-----------|
| <b>Mechanical failure: No</b> | <b>Unsafe conditions: No</b> |           |
| Fog: No                       | Limited Visibility: No       |           |
| Ice: No                       | Lightning: No                | Other: No |
| Equipment icing: No           | High Flow: No                |           |
| High Wind: No                 | Darkness: No                 |           |

E. Additional Comments:

Est. Amt. of Debris from Special Operations (Cubic Yards): 0.00  
 (Note: one garbage bag = 50 gallons = 6.0 cubic feet = 0.25 cubic yards)

## Description and Possible Source

Debris Type

|                    |                      |                      |
|--------------------|----------------------|----------------------|
| Cans: Yes          | Logs: Yes            | Clothing/Apparel: No |
| Glass Bottles: Yes | Wood: Yes            | Sporting Goods: Yes  |
| Tree: Yes          | Milk Crate: No       | Rubber Material: Yes |
| Styrofoam: Yes     | Condoms: Yes         | Food: Yes            |
| Plastic: Yes       | Sanitary Napkin: Yes | Fish: No             |
| Cardboard: No      | Paper: Yes           |                      |
| Other 1:           | Other 5:             |                      |
| Other 2:           | Other 6:             |                      |
| Other 3:           | Other 7:             |                      |
| Other 4:           | Other 8:             |                      |

# Floatable Log FL2024-1152

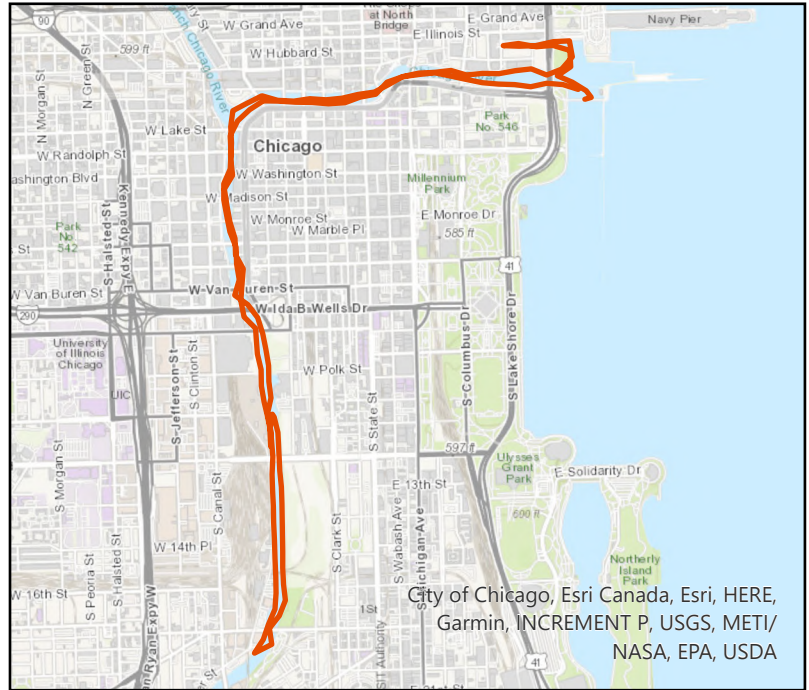
Pilot: vonheimburgk@mwr.org Date: 6/17/2024  
 Boat: Skimmer Boat 2 (SB2) # of Pilots: 1  
 # of Hoisters: 0 # of MLAS: 1

## Routine Operations

### Location (Waterways):

- No Zone 1: North Branch and North Shore Channel, Kinzie Street to Main Street
- Yes Zone 2: Chicago River and South Branch of the Chicago River, CRCW to Amtrak
- No Zone 3: South Branch Chicago River and South Fork of the SBCR, Amtrak to RAPS
- No Zone 4: Chicago Sanitary & Ship Canal, Damen Avenue to Cal-Sag Junction
- No Zone 5: Cal-Sag Channel and Little Calumet River, Bishop Ford to Cal-Sag Junction
- No Other Zone:

0.2 Est. Amt. of Debris from Routine Operations (Cubic Yards)  
 (Note: one garbage bag = 50 gallons = 6.0 cubic feet = 0.25 cubic yards)



## Special Operations (CSO Events)

### Location (Waterways):

- A. Storm Number (If available at the time of Call out, or TBD and written in after event)
- B. All Clear Issued at: Date and Time (Call Systems Dispatcher at get official all clear)
- C. Start Time Date and Time (Must be within 24 hours of the all clear)
- D. Justification for delayed start if not within 24 hours of the all clear:

|                               |                              |           |
|-------------------------------|------------------------------|-----------|
| <b>Mechanical failure: No</b> | <b>Unsafe conditions: No</b> |           |
| Fog: No                       | Limited Visibility: No       |           |
| Ice: No                       | Lightning: No                | Other: No |
| Equipment icing: No           | High Flow: No                |           |
| High Wind: No                 | Darkness: No                 |           |

### E. Additional Comments:

Est. Amt. of Debris from Special Operations (Cubic Yards): 0.00  
 (Note: one garbage bag = 50 gallons = 6.0 cubic feet = 0.25 cubic yards)

## Description and Possible Source

### Debris Type

|                    |                     |                      |
|--------------------|---------------------|----------------------|
| Cans: Yes          | Logs: Yes           | Clothing/Apparel: No |
| Glass Bottles: Yes | Wood: No            | Sporting Goods: Yes  |
| Tree: Yes          | Milk Crate: No      | Rubber Material: Yes |
| Styrofoam: Yes     | Condoms: Yes        | Food: Yes            |
| Plastic: Yes       | Sanitary Napkin: No | Fish: No             |
| Cardboard: No      | Paper: Yes          |                      |
| Other 1:           | Other 5:            |                      |
| Other 2:           | Other 6:            |                      |
| Other 3:           | Other 7:            |                      |
| Other 4:           | Other 8:            |                      |

# Floatable Log FL2024-1153

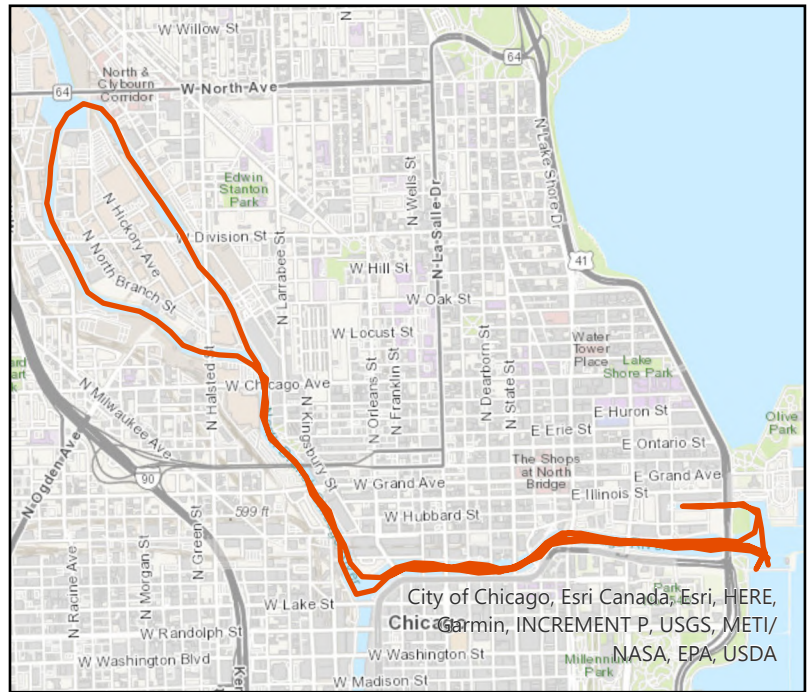
Pilot: johnsonr3                      Date: 6/17/2024  
 Boat: Skimmer Boat 1 (SB1)       # of Pilots: 1  
 # of Hoisters: 0                      # of MLAS: 1

## Routine Operations

Location (Waterways):

- Yes Zone 1: North Branch and North Shore Channel, Kinzie Street to Main Street
- Yes Zone 2: Chicago River and South Branch of the Chicago River, CRCW to Amtrak
- No Zone 3: South Branch Chicago River and South Fork of the SBCR, Amtrak to RAPS
- No Zone 4: Chicago Sanitary & Ship Canal, Damen Avenue to Cal-Sag Junction
- No Zone 5: Cal-Sag Channel and Little Calumet River, Bishop Ford to Cal-Sag Junction
- No Other Zone:

0.2 Est. Amt. of Debris from Routine Operations (Cubic Yards)  
 (Note: one garbage bag = 50 gallons = 6.0 cubic feet = 0.25 cubic yards)



## Special Operations (CSO Events)

Location (Waterways):

- A. Storm Number                      (If available at the time of Call out, or TBD and written in after event)
- B. All Clear Issued at:                      Date and Time (Call Systems Dispatcher at get official all clear)
- C. Start Time                                  Date and Time (Must be within 24 hours of the all clear)
- D. Justification for delayed start if not within 24 hours of the all clear:

|                               |                              |           |
|-------------------------------|------------------------------|-----------|
| <b>Mechanical failure: No</b> | <b>Unsafe conditions: No</b> |           |
| Fog: No                       | Limited Visibility: No       |           |
| Ice: No                       | Lightning: No                | Other: No |
| Equipment icing: No           | High Flow: No                |           |
| High Wind: No                 | Darkness: No                 |           |

E. Additional Comments:

Est. Amt. of Debris from Special Operations (Cubic Yards): 0.00  
 (Note: one garbage bag = 50 gallons = 6.0 cubic feet = 0.25 cubic yards)

## Description and Possible Source

|                    |                     |                      |
|--------------------|---------------------|----------------------|
| Debris Type        |                     |                      |
| Cans: Yes          | Logs: No            | Clothing/Apparel: No |
| Glass Bottles: Yes | Wood: Yes           | Sporting Goods: No   |
| Tree: Yes          | Milk Crate: No      | Rubber Material: Yes |
| Styrofoam: No      | Condoms: No         | Food: No             |
| Plastic: Yes       | Sanitary Napkin: No | Fish: No             |
| Cardboard: No      | Paper: Yes          |                      |
| Other 1:           | Other 5:            |                      |
| Other 2:           | Other 6:            |                      |
| Other 3:           | Other 7:            |                      |
| Other 4:           | Other 8:            |                      |

# Floatable Log FL2024-1154

Pilot: vonheimburgk@mwr.org Date: 6/18/2024

Boat: Skimmer Boat 2 (SB2) # of Pilots: 1

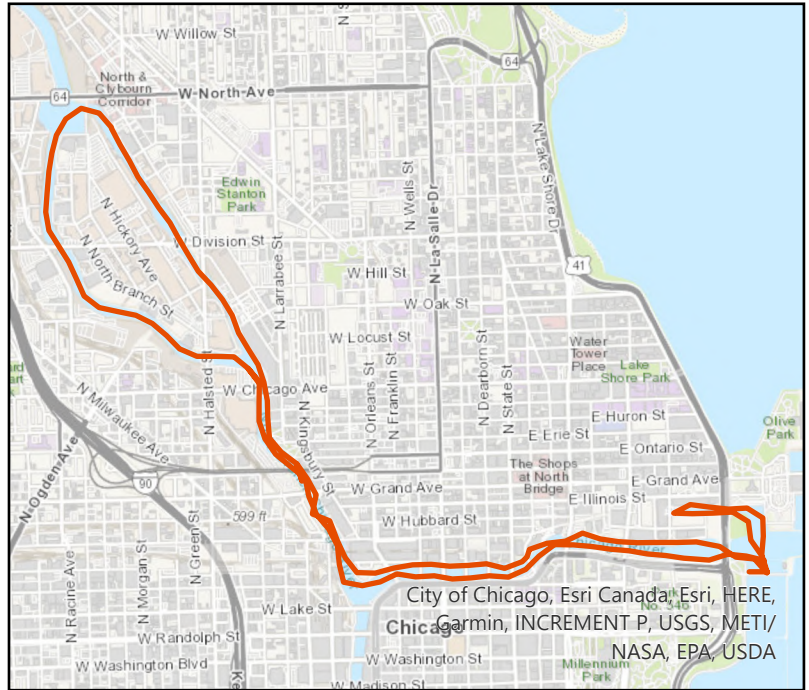
# of Hoisters: 0 # of MLAS: 1

## Routine Operations

Location (Waterways):

- Yes Zone 1: North Branch and North Shore Channel, Kinzie Street to Main Street
- Yes Zone 2: Chicago River and South Branch of the Chicago River, CRCW to Amtrak
- No Zone 3: South Branch Chicago River and South Fork of the SBCR, Amtrak to RAPS
- No Zone 4: Chicago Sanitary & Ship Canal, Damen Avenue to Cal-Sag Junction
- No Zone 5: Cal-Sag Channel and Little Calumet River, Bishop Ford to Cal-Sag Junction
- No Other Zone:

1.0 Est. Amt. of Debris from Routine Operations (Cubic Yards)  
 (Note: one garbage bag = 50 gallons = 6.0 cubic feet = 0.25 cubic yards)



## Special Operations (CSO Events)

Location (Waterways):

- A. Storm Number (If available at the time of Call out, or TBD and written in after event)
- B. All Clear Issued at: Date and Time (Call Systems Dispatcher at get official all clear)
- C. Start Time Date and Time (Must be within 24 hours of the all clear)
- D. Justification for delayed start if not within 24 hours of the all clear:

|                               |                              |           |
|-------------------------------|------------------------------|-----------|
| <b>Mechanical failure: No</b> | <b>Unsafe conditions: No</b> |           |
| Fog: No                       | Limited Visibility: No       |           |
| Ice: No                       | Lightning: No                | Other: No |
| Equipment icing: No           | High Flow: No                |           |
| High Wind: No                 | Darkness: No                 |           |

E. Additional Comments:

Est. Amt. of Debris from Special Operations (Cubic Yards): 0.00  
 (Note: one garbage bag = 50 gallons = 6.0 cubic feet = 0.25 cubic yards)

## Description and Possible Source

Debris Type

|                    |                     |                      |
|--------------------|---------------------|----------------------|
| Cans: Yes          | Logs: Yes           | Clothing/Apparel: No |
| Glass Bottles: Yes | Wood: No            | Sporting Goods: Yes  |
| Tree: Yes          | Milk Crate: No      | Rubber Material: Yes |
| Styrofoam: Yes     | Condoms: Yes        | Food: Yes            |
| Plastic: Yes       | Sanitary Napkin: No | Fish: No             |
| Cardboard: No      | Paper: Yes          |                      |
| Other 1:           | Other 5:            |                      |
| Other 2:           | Other 6:            |                      |
| Other 3:           | Other 7:            |                      |
| Other 4:           | Other 8:            |                      |

# Floatable Log FL2024-1155

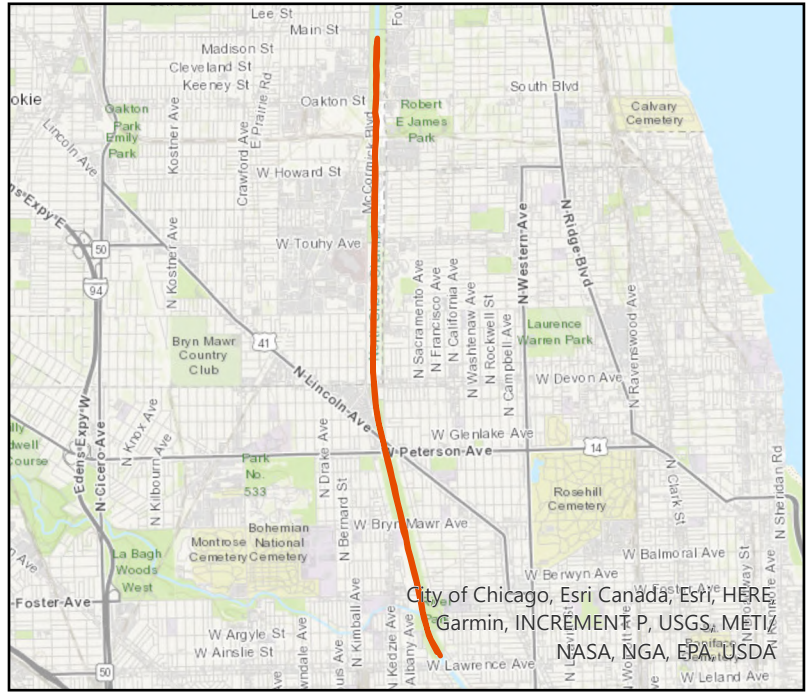
Pilot: camposm@mwrdr Date: 6/18/2024  
 Boat: Debris Boat 1 (DB1) # of Pilots: 2  
 # of Hoisters: 1 # of MLAS: 1

## Routine Operations

### Location (Waterways):

- Yes Zone 1: North Branch and North Shore Channel, Kinzie Street to Main Street
- No Zone 2: Chicago River and South Branch of the Chicago River, CRCW to Amtrak
- No Zone 3: South Branch Chicago River and South Fork of the SBCR, Amtrak to RAPS
- No Zone 4: Chicago Sanitary & Ship Canal, Damen Avenue to Cal-Sag Junction
- No Zone 5: Cal-Sag Channel and Little Calumet River, Bishop Ford to Cal-Sag Junction
- No Other Zone:

5.0 Est. Amt. of Debris from Routine Operations (Cubic Yards)  
 (Note: one garbage bag = 50 gallons = 6.0 cubic feet = 0.25 cubic yards)



## Special Operations (CSO Events)

### Location (Waterways):

- A. Storm Number (If available at the time of Call out, or TBD and written in after event)
- B. All Clear Issued at: Date and Time (Call Systems Dispatcher at get official all clear)
- C. Start Time Date and Time (Must be within 24 hours of the all clear)
- D. Justification for delayed start if not within 24 hours of the all clear:

|                               |                              |           |
|-------------------------------|------------------------------|-----------|
| <b>Mechanical failure: No</b> | <b>Unsafe conditions: No</b> |           |
| Fog: No                       | Limited Visibility: No       |           |
| Ice: No                       | Lightning: No                | Other: No |
| Equipment icing: No           | High Flow: No                |           |
| High Wind: No                 | Darkness: No                 |           |

### E. Additional Comments:

Est. Amt. of Debris from Special Operations (Cubic Yards): 0.00  
 (Note: one garbage bag = 50 gallons = 6.0 cubic feet = 0.25 cubic yards)

## Description and Possible Source

### Debris Type

|                   |                     |                      |
|-------------------|---------------------|----------------------|
| Cans: No          | Logs: Yes           | Clothing/Apparel: No |
| Glass Bottles: No | Wood: No            | Sporting Goods: No   |
| Tree: No          | Milk Crate: No      | Rubber Material: No  |
| Styrofoam: No     | Condoms: No         | Food: No             |
| Plastic: No       | Sanitary Napkin: No | Fish: No             |
| Cardboard: No     | Paper: No           |                      |
| Other 1:          | Other 5:            |                      |
| Other 2:          | Other 6:            |                      |
| Other 3:          | Other 7:            |                      |
| Other 4:          | Other 8:            |                      |

# Floatable Log FL2024-1156

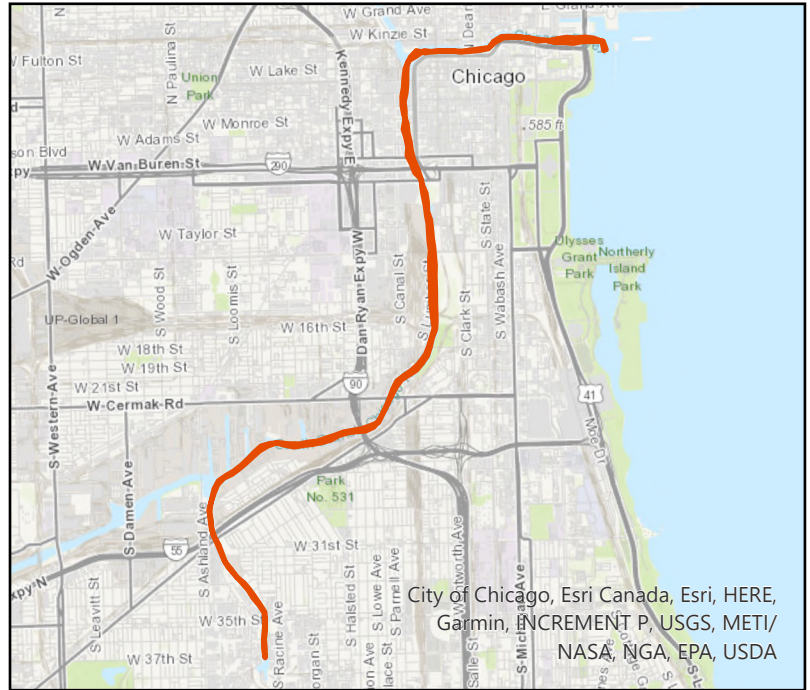
Pilot: howards1@mwrdd.org      Date: 6/18/2024  
 Boat: Skimmer Boat 1 (SB1)      # of Pilots: 1  
 # of Hoisters: 0                      # of MLAS: 1

## Routine Operations

### Location (Waterways):

- No Zone 1: North Branch and North Shore Channel, Kinzie Street to Main Street
- Yes Zone 2: Chicago River and South Branch of the Chicago River, CRCW to Amtrak
- Yes Zone 3: South Branch Chicago River and South Fork of the SBCRC, Amtrak to RAPS
- No Zone 4: Chicago Sanitary & Ship Canal, Damen Avenue to Cal-Sag Junction
- No Zone 5: Cal-Sag Channel and Little Calumet River, Bishop Ford to Cal-Sag Junction
- No Other Zone:

1.7 Est. Amt. of Debris from Routine Operations (Cubic Yards)  
 (Note: one garbage bag = 50 gallons = 6.0 cubic feet = 0.25 cubic yards)



## Special Operations (CSO Events)

### Location (Waterways):

- A. Storm Number (If available at the time of Call out, or TBD and written in after event)
- B. All Clear Issued at: Date and Time (Call Systems Dispatcher at get official all clear)
- C. Start Time Date and Time (Must be within 24 hours of the all clear)
- D. Justification for delayed start if not within 24 hours of the all clear:

|                               |                              |           |
|-------------------------------|------------------------------|-----------|
| <b>Mechanical failure:</b> No | <b>Unsafe conditions:</b> No |           |
| Fog: No                       | Limited Visibility: No       |           |
| Ice: No                       | Lightning: No                | Other: No |
| Equipment icing: No           | High Flow: No                |           |
| High Wind: No                 | Darkness: No                 |           |

### E. Additional Comments:

Est. Amt. of Debris from Special Operations (Cubic Yards): 0.00  
 (Note: one garbage bag = 50 gallons = 6.0 cubic feet = 0.25 cubic yards)

## Description and Possible Source

### Debris Type

|                   |                     |                      |
|-------------------|---------------------|----------------------|
| Cans: Yes         | Logs: Yes           | Clothing/Apparel: No |
| Glass Bottles: No | Wood: No            | Sporting Goods: No   |
| Tree: Yes         | Milk Crate: No      | Rubber Material: No  |
| Styrofoam: Yes    | Condoms: No         | Food: No             |
| Plastic: Yes      | Sanitary Napkin: No | Fish: No             |
| Cardboard: Yes    | Paper: Yes          |                      |
| Other 1:          | Other 5:            |                      |
| Other 2:          | Other 6:            |                      |
| Other 3:          | Other 7:            |                      |
| Other 4:          | Other 8:            |                      |

# Floatable Log FL2024-1158

Pilot: vonheimburgk@mwrld.org Date: 6/20/2024

Boat: Skimmer Boat 2 (SB2) # of Pilots: 1

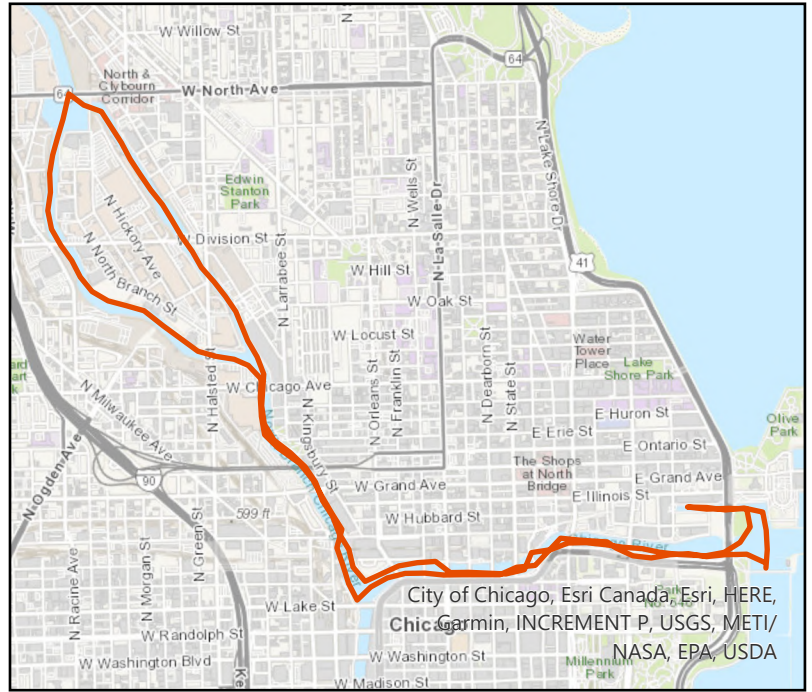
# of Hoisters: 0 # of MLAS: 0

## Routine Operations

Location (Waterways):

- Yes Zone 1: North Branch and North Shore Channel, Kinzie Street to Main Street
- Yes Zone 2: Chicago River and South Branch of the Chicago River, CRCW to Amtrak
- No Zone 3: South Branch Chicago River and South Fork of the SBCR, Amtrak to RAPS
- No Zone 4: Chicago Sanitary & Ship Canal, Damen Avenue to Cal-Sag Junction
- No Zone 5: Cal-Sag Channel and Little Calumet River, Bishop Ford to Cal-Sag Junction
- No Other Zone:

1.2 Est. Amt. of Debris from Routine Operations (Cubic Yards)  
 (Note: one garbage bag = 50 gallons = 6.0 cubic feet = 0.25 cubic yards)



## Special Operations (CSO Events)

Location (Waterways):

- A. Storm Number (If available at the time of Call out, or TBD and written in after event)
- B. All Clear Issued at: Date and Time (Call Systems Dispatcher at get official all clear)
- C. Start Time Date and Time (Must be within 24 hours of the all clear)
- D. Justification for delayed start if not within 24 hours of the all clear:

|                               |                              |           |
|-------------------------------|------------------------------|-----------|
| <b>Mechanical failure: No</b> | <b>Unsafe conditions: No</b> |           |
| Fog: No                       | Limited Visibility: No       |           |
| Ice: No                       | Lightning: No                | Other: No |
| Equipment icing: No           | High Flow: No                |           |
| High Wind: No                 | Darkness: No                 |           |

E. Additional Comments:

Est. Amt. of Debris from Special Operations (Cubic Yards): 0.00  
 (Note: one garbage bag = 50 gallons = 6.0 cubic feet = 0.25 cubic yards)

## Description and Possible Source

Debris Type

|                    |                      |                      |
|--------------------|----------------------|----------------------|
| Cans: Yes          | Logs: Yes            | Clothing/Apparel: No |
| Glass Bottles: Yes | Wood: Yes            | Sporting Goods: Yes  |
| Tree: Yes          | Milk Crate: No       | Rubber Material: Yes |
| Styrofoam: Yes     | Condoms: Yes         | Food: Yes            |
| Plastic: Yes       | Sanitary Napkin: Yes | Fish: No             |
| Cardboard: No      | Paper: Yes           |                      |
| Other 1:           | Other 5:             |                      |
| Other 2:           | Other 6:             |                      |
| Other 3:           | Other 7:             |                      |
| Other 4:           | Other 8:             |                      |

# Floatable Log FL2024-1157

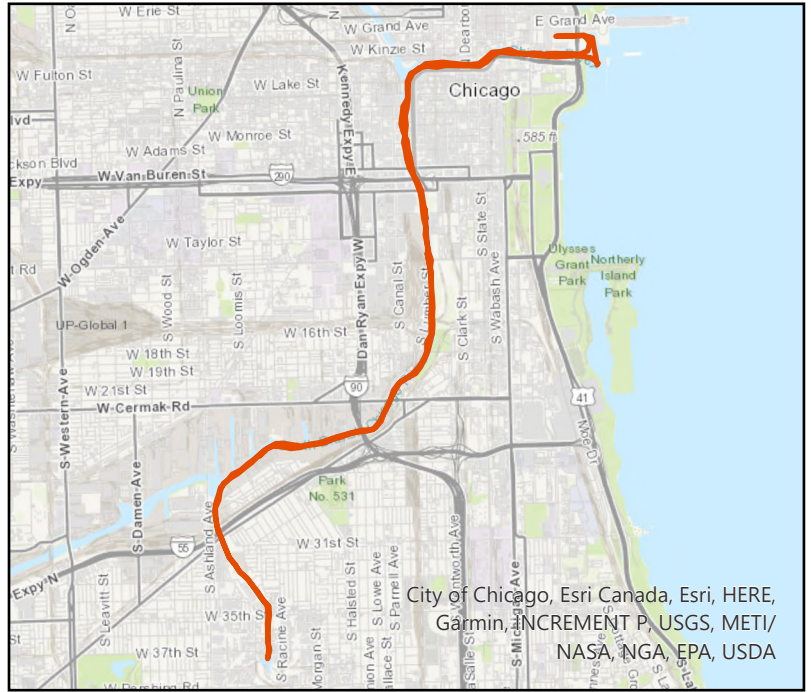
Pilot: johnson3                      Date: 6/20/2024  
 Boat: Skimmer Boat 1 (SB1)        # of Pilots: 1  
 # of Hoisters: 0                      # of MLAS: 0

## Routine Operations

### Location (Waterways):

- No Zone 1: North Branch and North Shore Channel, Kinzie Street to Main Street
- Yes Zone 2: Chicago River and South Branch of the Chicago River, CRCW to Amtrak
- Yes Zone 3: South Branch Chicago River and South Fork of the SBCR, Amtrak to RAPS
- No Zone 4: Chicago Sanitary & Ship Canal, Damen Avenue to Cal-Sag Junction
- No Zone 5: Cal-Sag Channel and Little Calumet River, Bishop Ford to Cal-Sag Junction
- No Other Zone:

1.0 Est. Amt. of Debris from Routine Operations (Cubic Yards)  
 (Note: one garbage bag = 50 gallons = 6.0 cubic feet = 0.25 cubic yards)



## Special Operations (CSO Events)

### Location (Waterways):

- A. Storm Number                      (If available at the time of Call out, or TBD and written in after event)
- B. All Clear Issued at:                      Date and Time (Call Systems Dispatcher at get official all clear)
- C. Start Time                              Date and Time (Must be within 24 hours of the all clear)
- D. Justification for delayed start if not within 24 hours of the all clear:

|                               |                              |           |
|-------------------------------|------------------------------|-----------|
| <b>Mechanical failure:</b> No | <b>Unsafe conditions:</b> No |           |
| Fog: Yes                      | Limited Visibility: No       |           |
| Ice: No                       | Lightning: No                | Other: No |
| Equipment icing: No           | High Flow: No                |           |
| High Wind: No                 | Darkness: No                 |           |

### E. Additional Comments:

Est. Amt. of Debris from Special Operations (Cubic Yards): 0.00  
 (Note: one garbage bag = 50 gallons = 6.0 cubic feet = 0.25 cubic yards)

## Description and Possible Source

### Debris Type

|                    |                     |                      |
|--------------------|---------------------|----------------------|
| Cans: Yes          | Logs: Yes           | Clothing/Apparel: No |
| Glass Bottles: Yes | Wood: Yes           | Sporting Goods: No   |
| Tree: Yes          | Milk Crate: No      | Rubber Material: Yes |
| Styrofoam: Yes     | Condoms: No         | Food: No             |
| Plastic: Yes       | Sanitary Napkin: No | Fish: Yes            |
| Cardboard: No      | Paper: Yes          |                      |
| Other 1:           | Other 5:            |                      |
| Other 2:           | Other 6:            |                      |
| Other 3:           | Other 7:            |                      |
| Other 4:           | Other 8:            |                      |



# Floatable Log FL2024-1159

Pilot: vonheimburgk@mwr.org Date: 6/21/2024

Boat: Skimmer Boat 2 (SB2) # of Pilots: 1

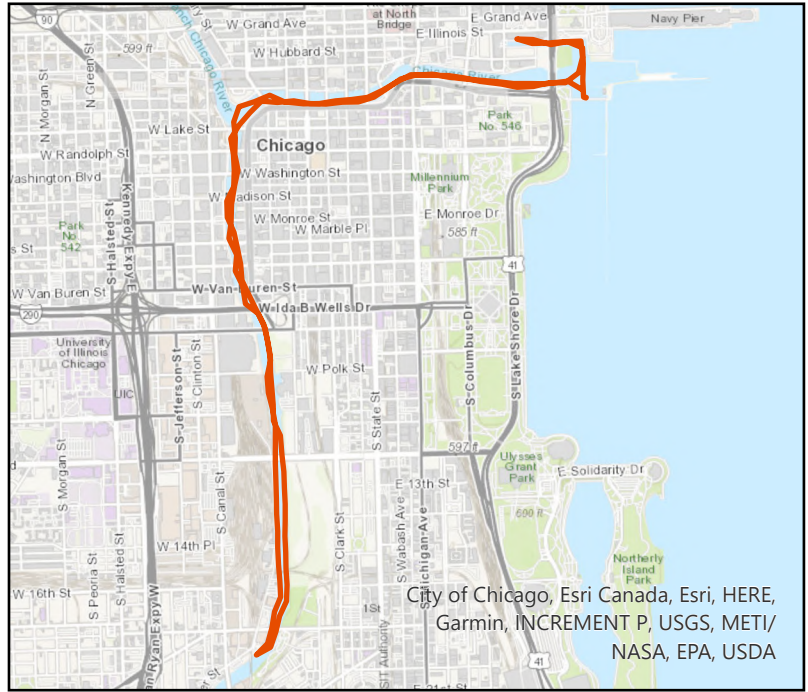
# of Hoisters: 0 # of MLAS: 1

## Routine Operations

Location (Waterways):

- No Zone 1: North Branch and North Shore Channel, Kinzie Street to Main Street
- Yes Zone 2: Chicago River and South Branch of the Chicago River, CRCW to Amtrak
- No Zone 3: South Branch Chicago River and South Fork of the SBCR, Amtrak to RAPS
- No Zone 4: Chicago Sanitary & Ship Canal, Damen Avenue to Cal-Sag Junction
- No Zone 5: Cal-Sag Channel and Little Calumet River, Bishop Ford to Cal-Sag Junction
- No Other Zone:

0.2 Est. Amt. of Debris from Routine Operations (Cubic Yards)  
(Note: one garbage bag = 50 gallons = 6.0 cubic feet = 0.25 cubic yards)



## Special Operations (CSO Events)

Location (Waterways):

- A. Storm Number (If available at the time of Call out, or TBD and written in after event)
- B. All Clear Issued at: Date and Time (Call Systems Dispatcher at get official all clear)
- C. Start Time Date and Time (Must be within 24 hours of the all clear)
- D. Justification for delayed start if not within 24 hours of the all clear:

|                               |                              |           |
|-------------------------------|------------------------------|-----------|
| <b>Mechanical failure:</b> No | <b>Unsafe conditions:</b> No |           |
| Fog: No                       | Limited Visibility: No       |           |
| Ice: No                       | Lightning: No                | Other: No |
| Equipment icing: No           | High Flow: No                |           |
| High Wind: No                 | Darkness: No                 |           |

E. Additional Comments:

Est. Amt. of Debris from Special Operations (Cubic Yards): 0.00  
(Note: one garbage bag = 50 gallons = 6.0 cubic feet = 0.25 cubic yards)

## Description and Possible Source

Debris Type

|                    |                     |                      |
|--------------------|---------------------|----------------------|
| Cans: Yes          | Logs: No            | Clothing/Apparel: No |
| Glass Bottles: Yes | Wood: No            | Sporting Goods: Yes  |
| Tree: Yes          | Milk Crate: No      | Rubber Material: Yes |
| Styrofoam: Yes     | Condoms: Yes        | Food: Yes            |
| Plastic: Yes       | Sanitary Napkin: No | Fish: No             |
| Cardboard: No      | Paper: Yes          |                      |
| Other 1:           | Other 5:            |                      |
| Other 2:           | Other 6:            |                      |
| Other 3:           | Other 7:            |                      |
| Other 4:           | Other 8:            |                      |

# Floatable Log FL2024-1161

Pilot: vonheimburgk@mwrdr.org Date: 6/21/2024

Boat: Skimmer Boat 2 (SB2) # of Pilots: 1

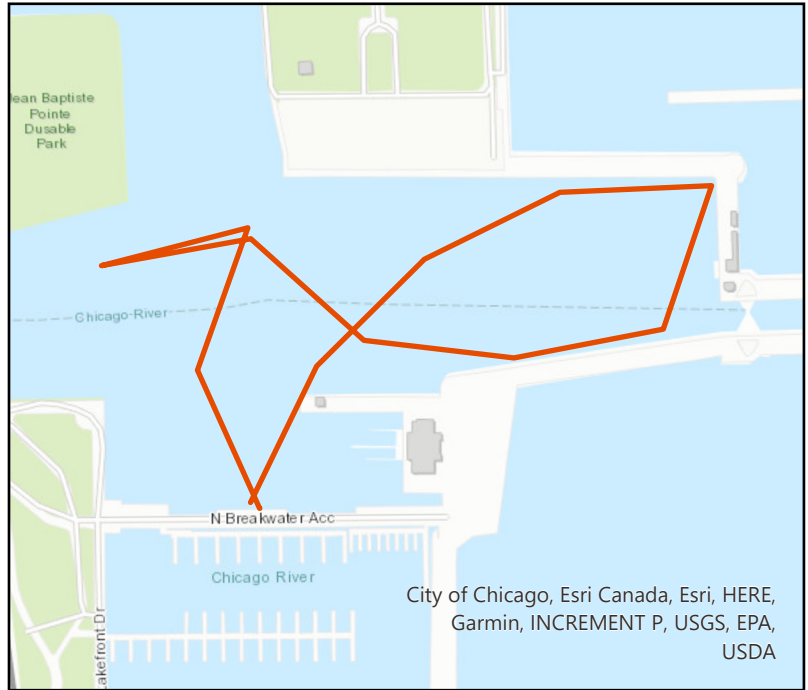
# of Hoisters: 0 # of MLAS: 1

## Routine Operations

Location (Waterways):

- No Zone 1: North Branch and North Shore Channel, Kinzie Street to Main Street
- Yes Zone 2: Chicago River and South Branch of the Chicago River, CRCW to Amtrak
- No Zone 3: South Branch Chicago River and South Fork of the SBCR, Amtrak to RAPS
- No Zone 4: Chicago Sanitary & Ship Canal, Damen Avenue to Cal-Sag Junction
- No Zone 5: Cal-Sag Channel and Little Calumet River, Bishop Ford to Cal-Sag Junction
- No Other Zone:

0.0 Est. Amt. of Debris from Routine Operations (Cubic Yards)  
 (Note: one garbage bag = 50 gallons = 6.0 cubic feet = 0.25 cubic yards)



## Special Operations (CSO Events)

Location (Waterways):

- A. Storm Number (If available at the time of Call out, or TBD and written in after event)
- B. All Clear Issued at: Date and Time (Call Systems Dispatcher at get official all clear)
- C. Start Time Date and Time (Must be within 24 hours of the all clear)
- D. Justification for delayed start if not within 24 hours of the all clear:

|                               |                              |           |
|-------------------------------|------------------------------|-----------|
| <b>Mechanical failure: No</b> | <b>Unsafe conditions: No</b> |           |
| Fog: No                       | Limited Visibility: No       |           |
| Ice: No                       | Lightning: No                | Other: No |
| Equipment icing: No           | High Flow: No                |           |
| High Wind: No                 | Darkness: No                 |           |

E. Additional Comments:

Est. Amt. of Debris from Special Operations (Cubic Yards): 0.00  
 (Note: one garbage bag = 50 gallons = 6.0 cubic feet = 0.25 cubic yards)

## Description and Possible Source

Debris Type

|                   |                     |                      |
|-------------------|---------------------|----------------------|
| Cans: No          | Logs: No            | Clothing/Apparel: No |
| Glass Bottles: No | Wood: No            | Sporting Goods: No   |
| Tree: No          | Milk Crate: No      | Rubber Material: No  |
| Styrofoam: No     | Condoms: No         | Food: No             |
| Plastic: No       | Sanitary Napkin: No | Fish: No             |
| Cardboard: No     | Paper: No           |                      |
| Other 1:          | Other 5:            |                      |
| Other 2:          | Other 6:            |                      |
| Other 3:          | Other 7:            |                      |
| Other 4:          | Other 8:            |                      |

# Floatable Log FL2024-1160

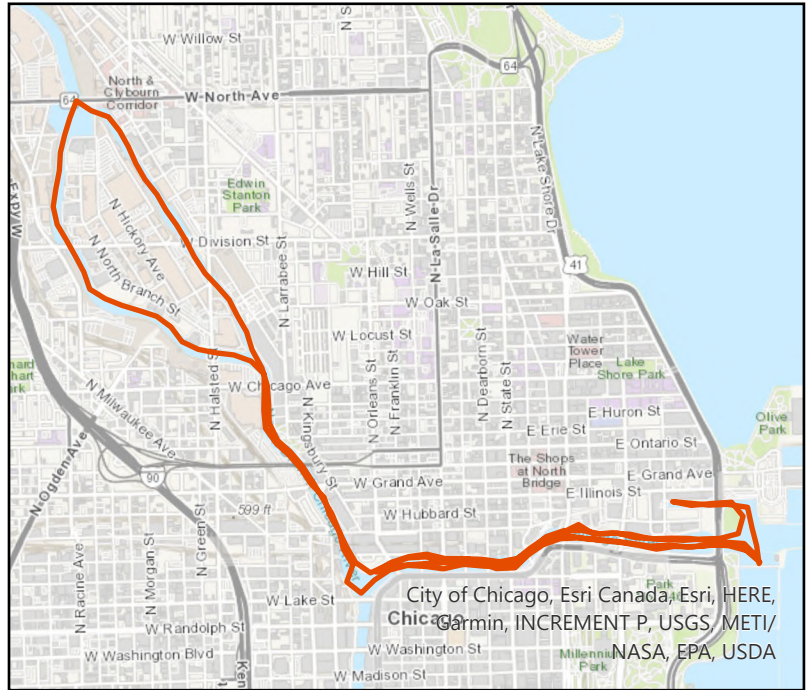
Pilot: johnsonr3                      Date: 6/21/2024  
 Boat: Skimmer Boat 1 (SB1)        # of Pilots: 1  
 # of Hoisters: 0                        # of MLAS: 1

## Routine Operations

Location (Waterways):

- Yes Zone 1: North Branch and North Shore Channel, Kinzie Street to Main Street
- Yes Zone 2: Chicago River and South Branch of the Chicago River, CRCW to Amtrak
- No Zone 3: South Branch Chicago River and South Fork of the SBCR, Amtrak to RAPS
- No Zone 4: Chicago Sanitary & Ship Canal, Damen Avenue to Cal-Sag Junction
- No Zone 5: Cal-Sag Channel and Little Calumet River, Bishop Ford to Cal-Sag Junction
- No Other Zone:

1.0 Est. Amt. of Debris from Routine Operations (Cubic Yards)  
 (Note: one garbage bag = 50 gallons = 6.0 cubic feet = 0.25 cubic yards)



## Special Operations (CSO Events)

Location (Waterways):

- A. Storm Number                      (If available at the time of Call out, or TBD and written in after event)
- B. All Clear Issued at:                      Date and Time (Call Systems Dispatcher at get official all clear)
- C. Start Time                                  Date and Time (Must be within 24 hours of the all clear)
- D. Justification for delayed start if not within 24 hours of the all clear:

|                               |                              |           |
|-------------------------------|------------------------------|-----------|
| <b>Mechanical failure: No</b> | <b>Unsafe conditions: No</b> |           |
| Fog: No                       | Limited Visibility: No       |           |
| Ice: No                       | Lightning: No                | Other: No |
| Equipment icing: No           | High Flow: No                |           |
| High Wind: No                 | Darkness: No                 |           |

E. Additional Comments:

Est. Amt. of Debris from Special Operations (Cubic Yards): 0.00  
 (Note: one garbage bag = 50 gallons = 6.0 cubic feet = 0.25 cubic yards)

## Description and Possible Source

Debris Type

|                    |                     |                      |
|--------------------|---------------------|----------------------|
| Cans: Yes          | Logs: No            | Clothing/Apparel: No |
| Glass Bottles: Yes | Wood: Yes           | Sporting Goods: No   |
| Tree: Yes          | Milk Crate: No      | Rubber Material: Yes |
| Styrofoam: No      | Condoms: No         | Food: No             |
| Plastic: Yes       | Sanitary Napkin: No | Fish: No             |
| Cardboard: No      | Paper: Yes          |                      |
| Other 1:           | Other 5:            |                      |
| Other 2:           | Other 6:            |                      |
| Other 3:           | Other 7:            |                      |
| Other 4:           | Other 8:            |                      |

# Floatable Log FL2024-1162

Pilot: vonheimburgk@mwr.org Date: 6/24/2024

Boat: Skimmer Boat 2 (SB2) # of Pilots: 1

# of Hoisters: 0 # of MLAS: 0

## Routine Operations

Location (Waterways):

Yes Zone 1: North Branch and North Shore Channel, Kinzie Street to Main Street

Yes Zone 2: Chicago River and South Branch of the Chicago River, CRCW to Amtrak

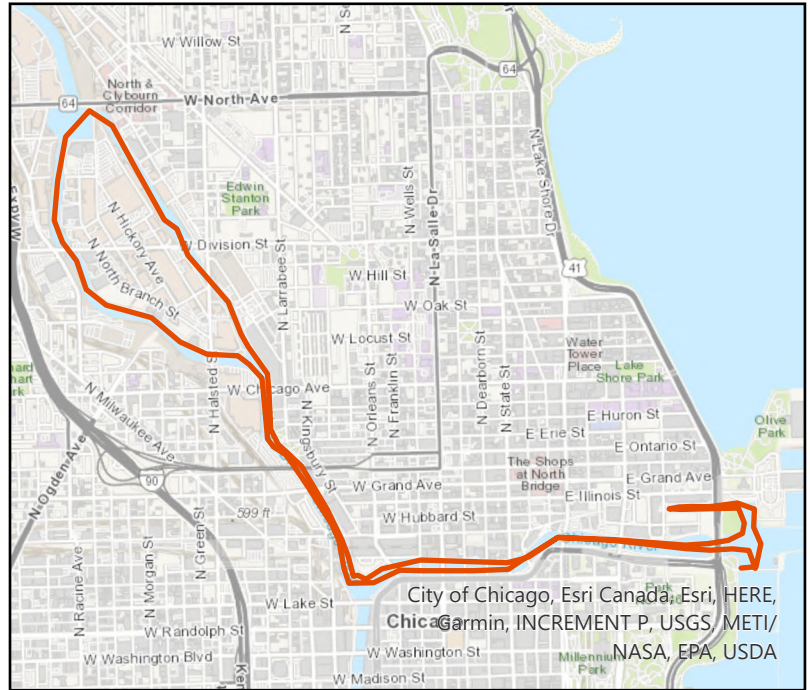
No Zone 3: South Branch Chicago River and South Fork of the SBCR, Amtrak to RAPS

No Zone 4: Chicago Sanitary & Ship Canal, Damen Avenue to Cal-Sag Junction

No Zone 5: Cal-Sag Channel and Little Calumet River, Bishop Ford to Cal-Sag Junction

No Other Zone:

0.5 Est. Amt. of Debris from Routine Operations (Cubic Yards)  
(Note: one garbage bag = 50 gallons = 6.0 cubic feet = 0.25 cubic yards)



## Special Operations (CSO Events)

Location (Waterways):

- A. Storm Number (If available at the time of Call out, or TBD and written in after event)
- B. All Clear Issued at: Date and Time (Call Systems Dispatcher at get official all clear)
- C. Start Time Date and Time (Must be within 24 hours of the all clear)
- D. Justification for delayed start if not within 24 hours of the all clear:

|                               |                              |           |
|-------------------------------|------------------------------|-----------|
| <b>Mechanical failure: No</b> | <b>Unsafe conditions: No</b> |           |
| Fog: No                       | Limited Visibility: No       |           |
| Ice: No                       | Lightning: No                | Other: No |
| Equipment icing: No           | High Flow: No                |           |
| High Wind: No                 | Darkness: No                 |           |

E. Additional Comments:

Est. Amt. of Debris from Special Operations (Cubic Yards): 0.00  
(Note: one garbage bag = 50 gallons = 6.0 cubic feet = 0.25 cubic yards)

## Description and Possible Source

Debris Type

|                    |                      |                      |
|--------------------|----------------------|----------------------|
| Cans: Yes          | Logs: Yes            | Clothing/Apparel: No |
| Glass Bottles: Yes | Wood: No             | Sporting Goods: Yes  |
| Tree: Yes          | Milk Crate: No       | Rubber Material: Yes |
| Styrofoam: Yes     | Condoms: Yes         | Food: Yes            |
| Plastic: Yes       | Sanitary Napkin: Yes | Fish: No             |
| Cardboard: No      | Paper: Yes           |                      |
| Other 1:           | Other 5:             |                      |
| Other 2:           | Other 6:             |                      |
| Other 3:           | Other 7:             |                      |
| Other 4:           | Other 8:             |                      |

# Floatable Log FL2024-1164

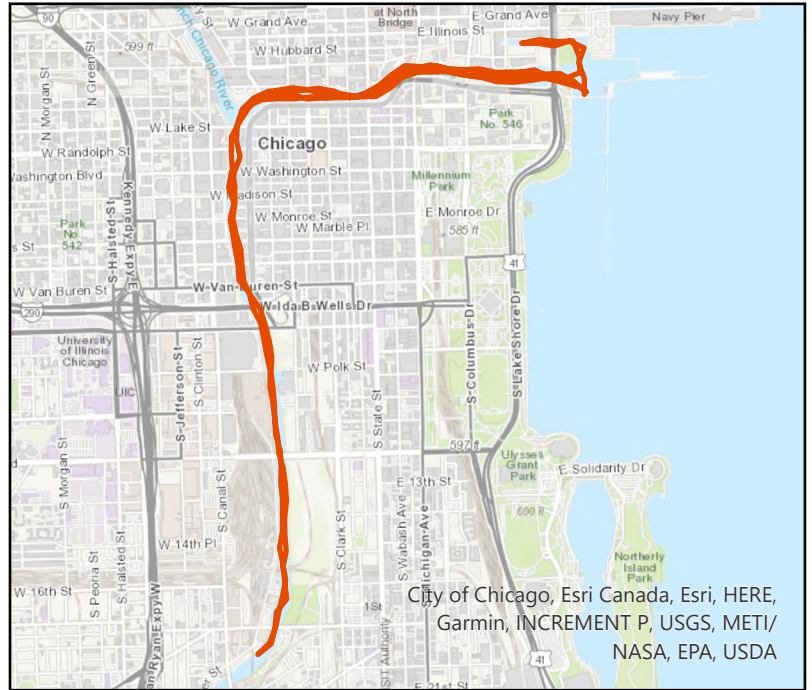
Pilot: johnson3                      Date: 6/24/2024  
 Boat: Skimmer Boat 1 (SB1)       # of Pilots: 1  
 # of Hoisters: 0                      # of MLAS: 1

## Routine Operations

### Location (Waterways):

- No Zone 1: North Branch and North Shore Channel, Kinzie Street to Main Street
- Yes Zone 2: Chicago River and South Branch of the Chicago River, CRCW to Amtrak
- No Zone 3: South Branch Chicago River and South Fork of the SBCR, Amtrak to RAPS
- No Zone 4: Chicago Sanitary & Ship Canal, Damen Avenue to Cal-Sag Junction
- No Zone 5: Cal-Sag Channel and Little Calumet River, Bishop Ford to Cal-Sag Junction
- No Other Zone:

1.7 Est. Amt. of Debris from Routine Operations (Cubic Yards)  
 (Note: one garbage bag = 50 gallons = 6.0 cubic feet = 0.25 cubic yards)



## Special Operations (CSO Events)

### Location (Waterways):

- A. Storm Number                      (If available at the time of Call out, or TBD and written in after event)
- B. All Clear Issued at:                      Date and Time (Call Systems Dispatcher at get official all clear)
- C. Start Time                                  Date and Time (Must be within 24 hours of the all clear)
- D. Justification for delayed start if not within 24 hours of the all clear:

|                               |                              |           |
|-------------------------------|------------------------------|-----------|
| <b>Mechanical failure:</b> No | <b>Unsafe conditions:</b> No |           |
| Fog: No                       | Limited Visibility: No       |           |
| Ice: No                       | Lightning: No                | Other: No |
| Equipment icing: No           | High Flow: No                |           |
| High Wind: No                 | Darkness: No                 |           |

### E. Additional Comments:

Est. Amt. of Debris from Special Operations (Cubic Yards): 0.00  
 (Note: one garbage bag = 50 gallons = 6.0 cubic feet = 0.25 cubic yards)

## Description and Possible Source

### Debris Type

|                    |                     |                      |
|--------------------|---------------------|----------------------|
| Cans: Yes          | Logs: No            | Clothing/Apparel: No |
| Glass Bottles: Yes | Wood: Yes           | Sporting Goods: No   |
| Tree: Yes          | Milk Crate: Yes     | Rubber Material: Yes |
| Styrofoam: Yes     | Condoms: No         | Food: No             |
| Plastic: Yes       | Sanitary Napkin: No | Fish: No             |
| Cardboard: No      | Paper: Yes          |                      |
| Other 1:           | Other 5:            |                      |
| Other 2:           | Other 6:            |                      |
| Other 3:           | Other 7:            |                      |
| Other 4:           | Other 8:            |                      |

# Floatable Log FL2024-1163

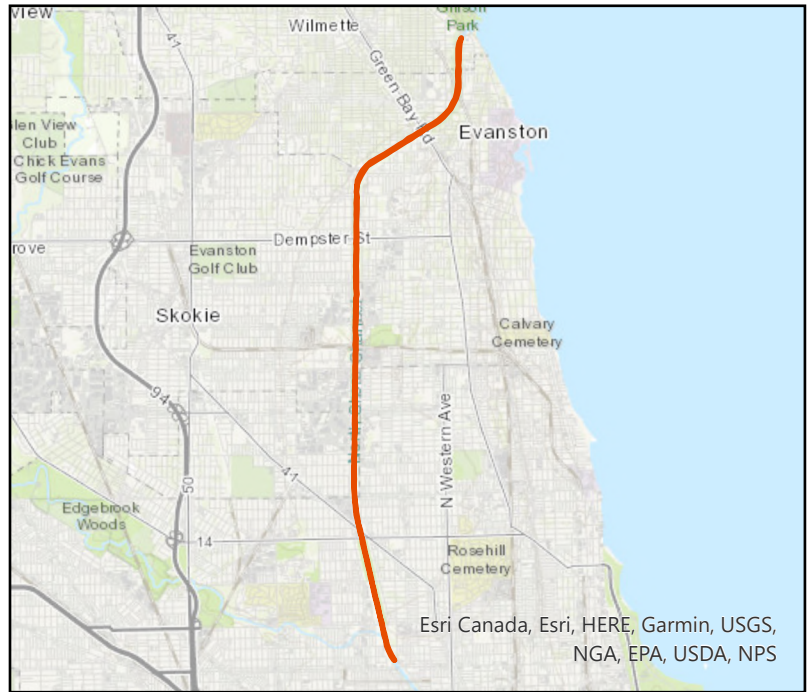
Pilot: camposm@mwrd      Date: 6/24/2024  
 Boat: Debris Boat 1 (DB1)      # of Pilots: 1  
 # of Hoisters: 1      # of MLAS: 2

## Routine Operations

### Location (Waterways):

- Yes Zone 1: North Branch and North Shore Channel, Kinzie Street to Main Street
- No Zone 2: Chicago River and South Branch of the Chicago River, CRCW to Amtrak
- No Zone 3: South Branch Chicago River and South Fork of the SBCR, Amtrak to RAPS
- No Zone 4: Chicago Sanitary & Ship Canal, Damen Avenue to Cal-Sag Junction
- No Zone 5: Cal-Sag Channel and Little Calumet River, Bishop Ford to Cal-Sag Junction
- Yes Other Zone: WPS

35. Est. Amt. of Debris from Routine Operations (Cubic Yards)  
 (Note: one garbage bag = 50 gallons = 6.0 cubic feet = 0.25 cubic yards)



## Special Operations (CSO Events)

### Location (Waterways):

- A. Storm Number (If available at the time of Call out, or TBD and written in after event)
- B. All Clear Issued at: Date and Time (Call Systems Dispatcher at get official all clear)
- C. Start Time Date and Time (Must be within 24 hours of the all clear)
- D. Justification for delayed start if not within 24 hours of the all clear:

|                               |                              |           |
|-------------------------------|------------------------------|-----------|
| <b>Mechanical failure: No</b> | <b>Unsafe conditions: No</b> |           |
| Fog: No                       | Limited Visibility: No       |           |
| Ice: No                       | Lightning: No                | Other: No |
| Equipment icing: No           | High Flow: No                |           |
| High Wind: No                 | Darkness: No                 |           |

### E. Additional Comments:

Est. Amt. of Debris from Special Operations (Cubic Yards): 0.00  
 (Note: one garbage bag = 50 gallons = 6.0 cubic feet = 0.25 cubic yards)

## Description and Possible Source

### Debris Type

|                   |                     |                      |
|-------------------|---------------------|----------------------|
| Cans: No          | Logs: Yes           | Clothing/Apparel: No |
| Glass Bottles: No | Wood: No            | Sporting Goods: No   |
| Tree: No          | Milk Crate: No      | Rubber Material: No  |
| Styrofoam: No     | Condoms: No         | Food: No             |
| Plastic: No       | Sanitary Napkin: No | Fish: No             |
| Cardboard: No     | Paper: No           |                      |
| Other 1:          | Other 5:            |                      |
| Other 2:          | Other 6:            |                      |
| Other 3:          | Other 7:            |                      |
| Other 4:          | Other 8:            |                      |

# Floatable Log FL2024-1165

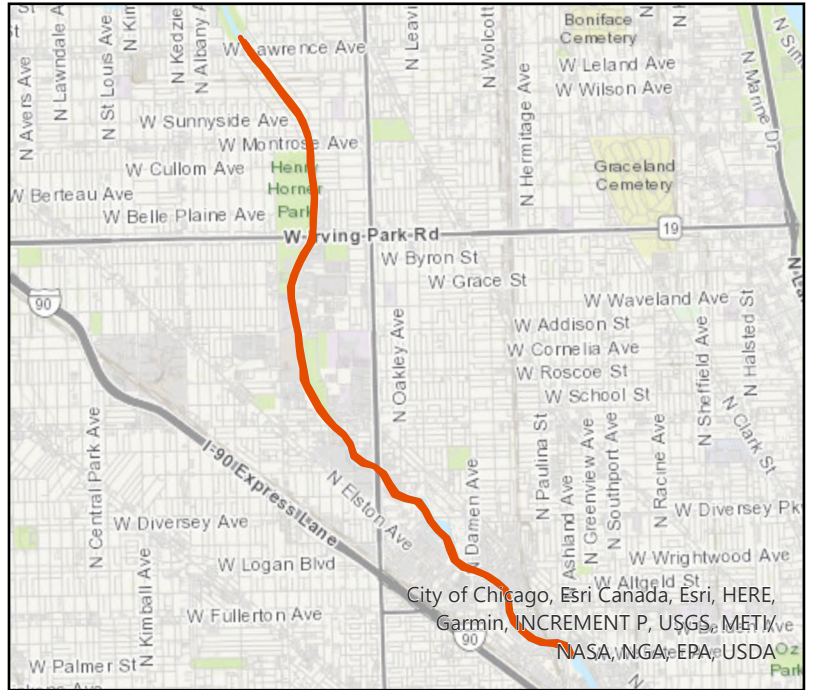
Pilot: camposm@mwrd      Date: 6/25/2024  
 Boat: Debris Boat 1 (DB1)      # of Pilots: 2  
 # of Hoisters: 1      # of MLAS: 2

## Routine Operations

### Location (Waterways):

- Yes Zone 1: North Branch and North Shore Channel, Kinzie Street to Main Street
- No Zone 2: Chicago River and South Branch of the Chicago River, CRCW to Amtrak
- No Zone 3: South Branch Chicago River and South Fork of the SBCR, Amtrak to RAPS
- No Zone 4: Chicago Sanitary & Ship Canal, Damen Avenue to Cal-Sag Junction
- No Zone 5: Cal-Sag Channel and Little Calumet River, Bishop Ford to Cal-Sag Junction
- No Other Zone:

5.0 Est. Amt. of Debris from Routine Operations (Cubic Yards)  
 (Note: one garbage bag = 50 gallons = 6.0 cubic feet = 0.25 cubic yards)



## Special Operations (CSO Events)

### Location (Waterways):

- A. Storm Number (If available at the time of Call out, or TBD and written in after event)
- B. All Clear Issued at: Date and Time (Call Systems Dispatcher at get official all clear)
- C. Start Time Date and Time (Must be within 24 hours of the all clear)
- D. Justification for delayed start if not within 24 hours of the all clear:

|                               |                              |           |
|-------------------------------|------------------------------|-----------|
| <b>Mechanical failure:</b> No | <b>Unsafe conditions:</b> No |           |
| Fog: No                       | Limited Visibility: No       |           |
| Ice: No                       | Lightning: No                | Other: No |
| Equipment icing: No           | High Flow: No                |           |
| High Wind: No                 | Darkness: No                 |           |

### E. Additional Comments:

Est. Amt. of Debris from Special Operations (Cubic Yards): 0.00  
 (Note: one garbage bag = 50 gallons = 6.0 cubic feet = 0.25 cubic yards)

## Description and Possible Source

### Debris Type

|                   |                     |                      |
|-------------------|---------------------|----------------------|
| Cans: No          | Logs: Yes           | Clothing/Apparel: No |
| Glass Bottles: No | Wood: No            | Sporting Goods: No   |
| Tree: No          | Milk Crate: No      | Rubber Material: No  |
| Styrofoam: No     | Condoms: No         | Food: No             |
| Plastic: No       | Sanitary Napkin: No | Fish: No             |
| Cardboard: No     | Paper: No           |                      |
| Other 1:          | Other 5:            |                      |
| Other 2:          | Other 6:            |                      |
| Other 3:          | Other 7:            |                      |
| Other 4:          | Other 8:            |                      |

# Floatable Log FL2024-1167

Pilot: vonheimburgk@mwr.org Date: 6/25/2024

Boat: Skimmer Boat 2 (SB2) # of Pilots: 1

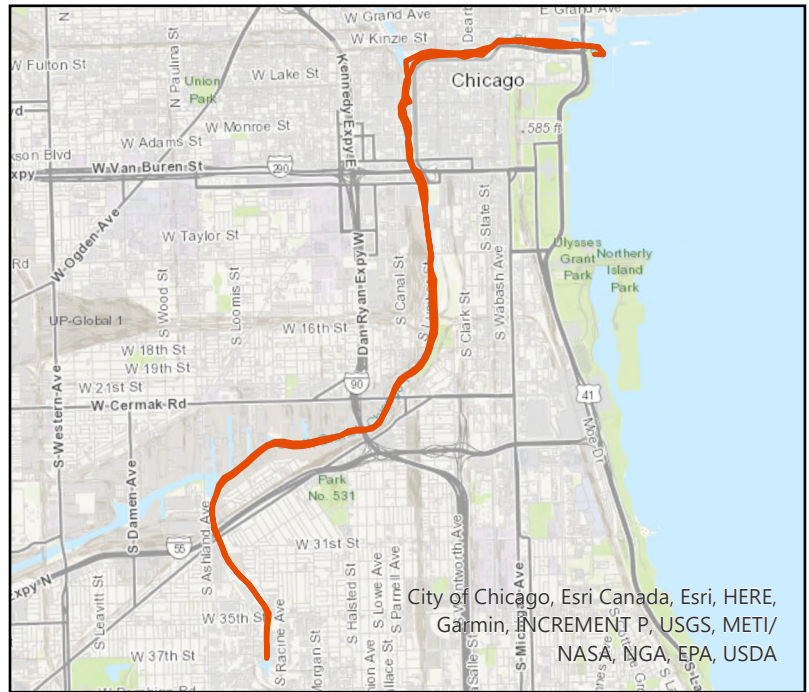
# of Hoisters: 0 # of MLAS: 0

## Routine Operations

### Location (Waterways):

- No Zone 1: North Branch and North Shore Channel, Kinzie Street to Main Street
- Yes Zone 2: Chicago River and South Branch of the Chicago River, CRCW to Amtrak
- Yes Zone 3: South Branch Chicago River and South Fork of the SBCR, Amtrak to RAPS
- No Zone 4: Chicago Sanitary & Ship Canal, Damen Avenue to Cal-Sag Junction
- No Zone 5: Cal-Sag Channel and Little Calumet River, Bishop Ford to Cal-Sag Junction
- No Other Zone:

1.5 Est. Amt. of Debris from Routine Operations (Cubic Yards)  
(Note: one garbage bag = 50 gallons = 6.0 cubic feet = 0.25 cubic yards)



City of Chicago, Esri Canada, Esri, HERE, Garmin, INCREMENT P, USGS, METI/NASA, NGA, EPA, USDA

## Special Operations (CSO Events)

### Location (Waterways):

- A. Storm Number (If available at the time of Call out, or TBD and written in after event)
- B. All Clear Issued at: Date and Time (Call Systems Dispatcher at get official all clear)
- C. Start Time Date and Time (Must be within 24 hours of the all clear)
- D. Justification for delayed start if not within 24 hours of the all clear:

|                               |                              |           |
|-------------------------------|------------------------------|-----------|
| <b>Mechanical failure:</b> No | <b>Unsafe conditions:</b> No |           |
| Fog: No                       | Limited Visibility: No       |           |
| Ice: No                       | Lightning: No                | Other: No |
| Equipment icing: No           | High Flow: No                |           |
| High Wind: No                 | Darkness: No                 |           |

### E. Additional Comments:

Est. Amt. of Debris from Special Operations (Cubic Yards): 0.00  
(Note: one garbage bag = 50 gallons = 6.0 cubic feet = 0.25 cubic yards)

## Description and Possible Source

### Debris Type

|                    |                     |                      |
|--------------------|---------------------|----------------------|
| Cans: Yes          | Logs: Yes           | Clothing/Apparel: No |
| Glass Bottles: Yes | Wood: No            | Sporting Goods: Yes  |
| Tree: Yes          | Milk Crate: Yes     | Rubber Material: Yes |
| Styrofoam: Yes     | Condoms: Yes        | Food: Yes            |
| Plastic: Yes       | Sanitary Napkin: No | Fish: No             |
| Cardboard: No      | Paper: Yes          |                      |
| Other 1:           | Other 5:            |                      |
| Other 2:           | Other 6:            |                      |
| Other 3:           | Other 7:            |                      |
| Other 4:           | Other 8:            |                      |



# Floatable Log FL2024-1166

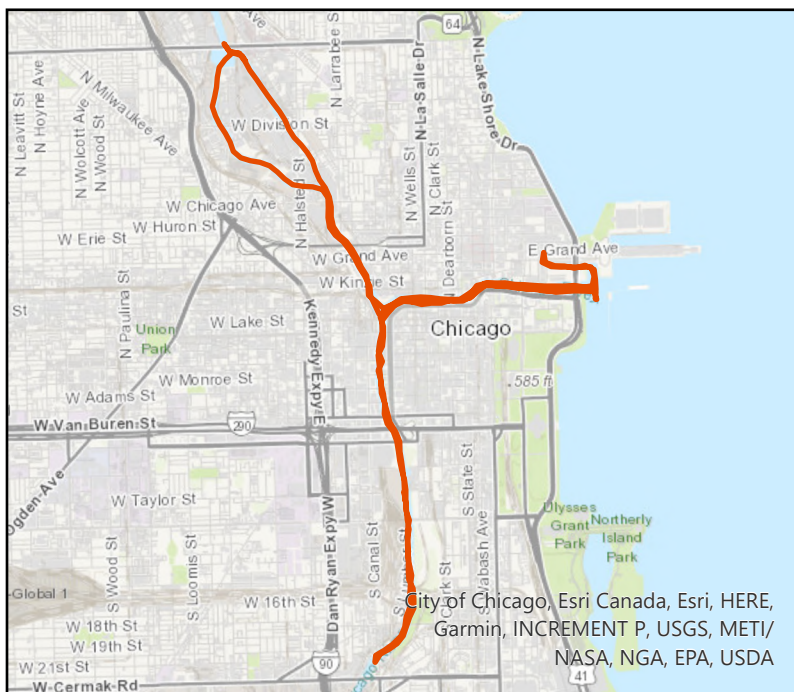
Pilot: howards1@mwrdd.org      Date: 6/25/2024  
 Boat: Skimmer Boat 1 (SB1)      # of Pilots: 1  
 # of Hoisters: 0      # of MLAS: 1

## Routine Operations

### Location (Waterways):

- Yes Zone 1: North Branch and North Shore Channel, Kinzie Street to Main Street
- Yes Zone 2: Chicago River and South Branch of the Chicago River, CRCW to Amtrak
- No Zone 3: South Branch Chicago River and South Fork of the SBCR, Amtrak to RAPS
- No Zone 4: Chicago Sanitary & Ship Canal, Damen Avenue to Cal-Sag Junction
- No Zone 5: Cal-Sag Channel and Little Calumet River, Bishop Ford to Cal-Sag Junction
- No Other Zone:

1.7 Est. Amt. of Debris from Routine Operations (Cubic Yards)  
 (Note: one garbage bag = 50 gallons = 6.0 cubic feet = 0.25 cubic yards)



## Special Operations (CSO Events)

### Location (Waterways):

- A. Storm Number (If available at the time of Call out, or TBD and written in after event)
- B. All Clear Issued at: Date and Time (Call Systems Dispatcher at get official all clear)
- C. Start Time Date and Time (Must be within 24 hours of the all clear)
- D. Justification for delayed start if not within 24 hours of the all clear:

|                               |                              |           |
|-------------------------------|------------------------------|-----------|
| <b>Mechanical failure:</b> No | <b>Unsafe conditions:</b> No |           |
| Fog: No                       | Limited Visibility: No       |           |
| Ice: No                       | Lightning: No                | Other: No |
| Equipment icing: No           | High Flow: No                |           |
| High Wind: No                 | Darkness: No                 |           |

### E. Additional Comments:

Est. Amt. of Debris from Special Operations (Cubic Yards): 0.00  
 (Note: one garbage bag = 50 gallons = 6.0 cubic feet = 0.25 cubic yards)

## Description and Possible Source

### Debris Type

|                   |                     |                      |
|-------------------|---------------------|----------------------|
| Cans: Yes         | Logs: Yes           | Clothing/Apparel: No |
| Glass Bottles: No | Wood: No            | Sporting Goods: Yes  |
| Tree: Yes         | Milk Crate: No      | Rubber Material: No  |
| Styrofoam: Yes    | Condoms: No         | Food: No             |
| Plastic: Yes      | Sanitary Napkin: No | Fish: No             |
| Cardboard: Yes    | Paper: Yes          |                      |
| Other 1:          | Other 5:            |                      |
| Other 2:          | Other 6:            |                      |
| Other 3:          | Other 7:            |                      |
| Other 4:          | Other 8:            |                      |

# Floatable Log FL2024-1168

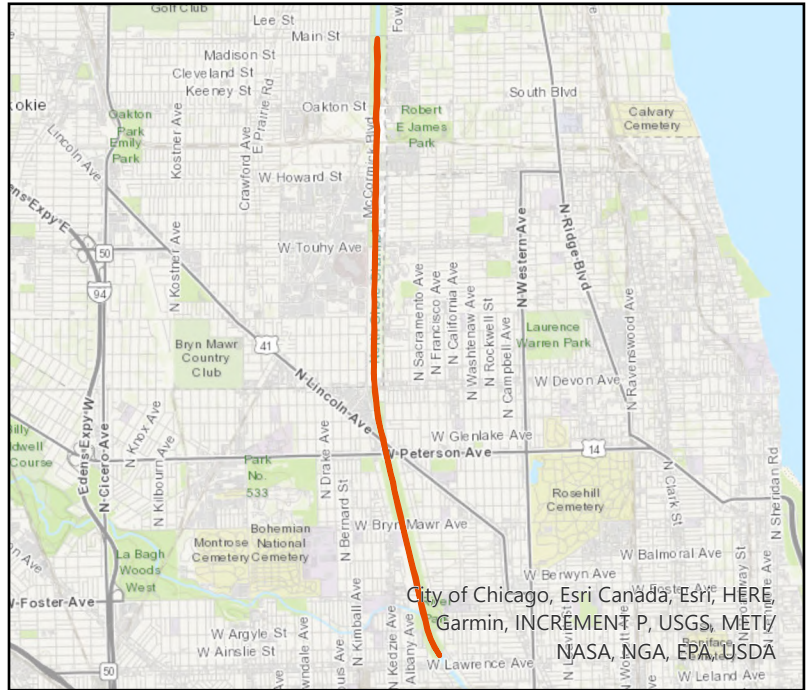
Pilot: camposm@mwrd      Date: 6/26/2024  
 Boat: Debris Boat 1 (DB1)      # of Pilots: 1  
 # of Hoisters: 1      # of MLAS: 1

## Routine Operations

Location (Waterways):

- Yes Zone 1: North Branch and North Shore Channel, Kinzie Street to Main Street
- No Zone 2: Chicago River and South Branch of the Chicago River, CRCW to Amtrak
- No Zone 3: South Branch Chicago River and South Fork of the SBCR, Amtrak to RAPS
- No Zone 4: Chicago Sanitary & Ship Canal, Damen Avenue to Cal-Sag Junction
- No Zone 5: Cal-Sag Channel and Little Calumet River, Bishop Ford to Cal-Sag Junction
- No Other Zone:

0.0 Est. Amt. of Debris from Routine Operations (Cubic Yards)  
 (Note: one garbage bag = 50 gallons = 6.0 cubic feet = 0.25 cubic yards)



## Special Operations (CSO Events)

Location (Waterways):

- A. Storm Number (If available at the time of Call out, or TBD and written in after event)
- B. All Clear Issued at: Date and Time (Call Systems Dispatcher at get official all clear)
- C. Start Time Date and Time (Must be within 24 hours of the all clear)
- D. Justification for delayed start if not within 24 hours of the all clear:

|                               |                              |           |
|-------------------------------|------------------------------|-----------|
| <b>Mechanical failure: No</b> | <b>Unsafe conditions: No</b> |           |
| Fog: No                       | Limited Visibility: No       |           |
| Ice: No                       | Lightning: No                | Other: No |
| Equipment icing: No           | High Flow: No                |           |
| High Wind: No                 | Darkness: No                 |           |

E. Additional Comments:

Est. Amt. of Debris from Special Operations (Cubic Yards): 0.00  
 (Note: one garbage bag = 50 gallons = 6.0 cubic feet = 0.25 cubic yards)

## Description and Possible Source

Debris Type

|                   |                     |                      |
|-------------------|---------------------|----------------------|
| Cans: No          | Logs: No            | Clothing/Apparel: No |
| Glass Bottles: No | Wood: No            | Sporting Goods: No   |
| Tree: No          | Milk Crate: No      | Rubber Material: No  |
| Styrofoam: No     | Condoms: No         | Food: No             |
| Plastic: No       | Sanitary Napkin: No | Fish: No             |
| Cardboard: No     | Paper: No           |                      |
| Other 1:          | Other 5:            |                      |
| Other 2:          | Other 6:            |                      |
| Other 3:          | Other 7:            |                      |
| Other 4:          | Other 8:            |                      |

# Floatable Log FL2024-1169

Pilot: vonheimburgk@mwrdr.org Date: 6/26/2024

Boat: Skimmer Boat 2 (SB2) # of Pilots: 1

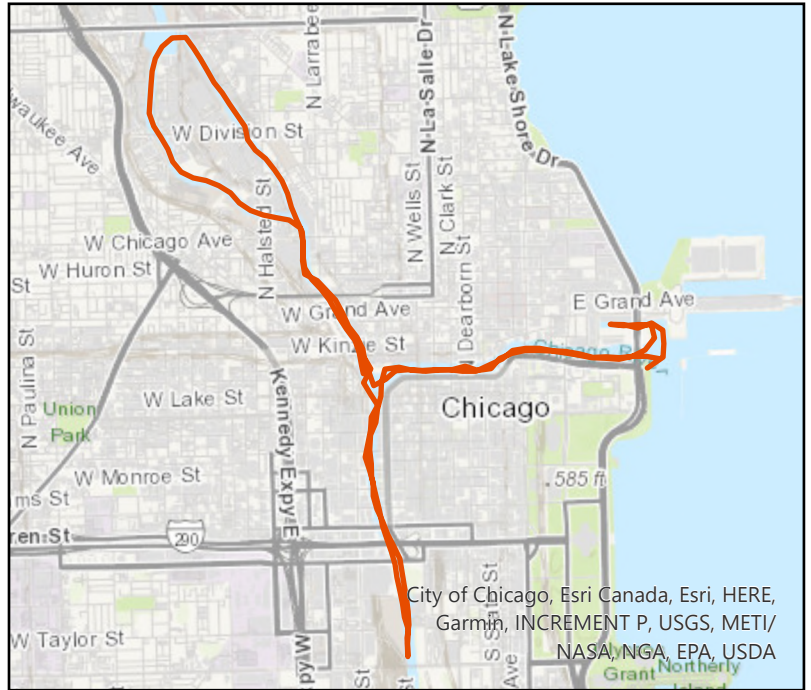
# of Hoisters: 0 # of MLAS: 1

## Routine Operations

Location (Waterways):

- Yes Zone 1: North Branch and North Shore Channel, Kinzie Street to Main Street
- Yes Zone 2: Chicago River and South Branch of the Chicago River, CRCW to Amtrak
- No Zone 3: South Branch Chicago River and South Fork of the SBCR, Amtrak to RAPS
- No Zone 4: Chicago Sanitary & Ship Canal, Damen Avenue to Cal-Sag Junction
- No Zone 5: Cal-Sag Channel and Little Calumet River, Bishop Ford to Cal-Sag Junction
- No Other Zone:

4.2 Est. Amt. of Debris from Routine Operations (Cubic Yards)  
 (Note: one garbage bag = 50 gallons = 6.0 cubic feet = 0.25 cubic yards)



## Special Operations (CSO Events)

Location (Waterways):

- A. Storm Number (If available at the time of Call out, or TBD and written in after event)
- B. All Clear Issued at: Date and Time (Call Systems Dispatcher at get official all clear)
- C. Start Time Date and Time (Must be within 24 hours of the all clear)
- D. Justification for delayed start if not within 24 hours of the all clear:

|                               |                              |           |
|-------------------------------|------------------------------|-----------|
| <b>Mechanical failure: No</b> | <b>Unsafe conditions: No</b> |           |
| Fog: No                       | Limited Visibility: No       |           |
| Ice: No                       | Lightning: No                | Other: No |
| Equipment icing: No           | High Flow: No                |           |
| High Wind: No                 | Darkness: No                 |           |

E. Additional Comments:

Est. Amt. of Debris from Special Operations (Cubic Yards): 0.00  
 (Note: one garbage bag = 50 gallons = 6.0 cubic feet = 0.25 cubic yards)

## Description and Possible Source

Debris Type

|                    |                     |                      |
|--------------------|---------------------|----------------------|
| Cans: Yes          | Logs: Yes           | Clothing/Apparel: No |
| Glass Bottles: Yes | Wood: No            | Sporting Goods: Yes  |
| Tree: Yes          | Milk Crate: No      | Rubber Material: Yes |
| Styrofoam: Yes     | Condoms: Yes        | Food: Yes            |
| Plastic: Yes       | Sanitary Napkin: No | Fish: No             |
| Cardboard: No      | Paper: Yes          |                      |
| Other 1:           | Other 5:            |                      |
| Other 2:           | Other 6:            |                      |
| Other 3:           | Other 7:            |                      |
| Other 4:           | Other 8:            |                      |

# Floatable Log FL2024-1170

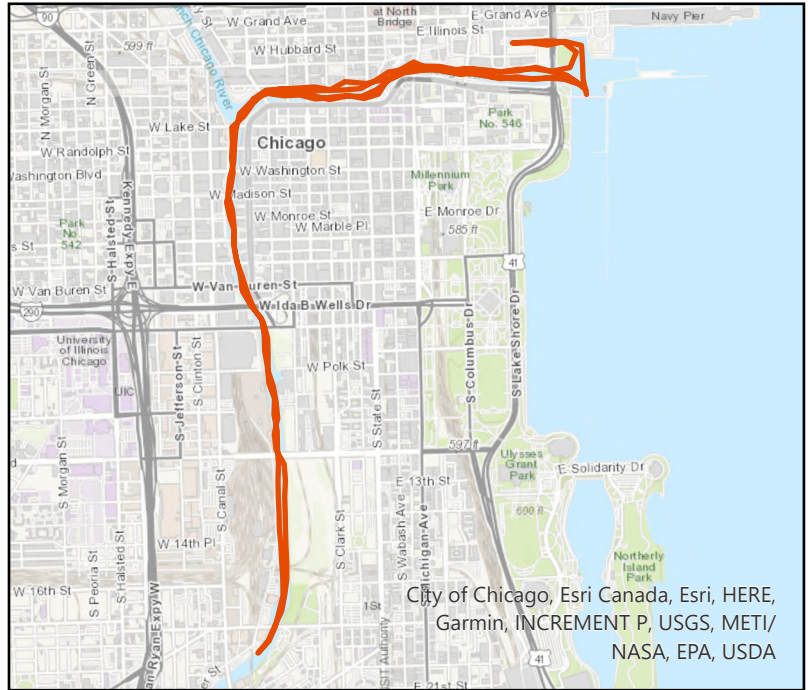
Pilot: johnson3                      Date: 6/26/2024  
 Boat: Skimmer Boat 1 (SB1)       # of Pilots: 1  
 # of Hoisters: 0                      # of MLAS: 0

## Routine Operations

### Location (Waterways):

- No Zone 1: North Branch and North Shore Channel, Kinzie Street to Main Street
- Yes Zone 2: Chicago River and South Branch of the Chicago River, CRCW to Amtrak
- No Zone 3: South Branch Chicago River and South Fork of the SBCR, Amtrak to RAPS
- No Zone 4: Chicago Sanitary & Ship Canal, Damen Avenue to Cal-Sag Junction
- No Zone 5: Cal-Sag Channel and Little Calumet River, Bishop Ford to Cal-Sag Junction
- No Other Zone:

0.7 Est. Amt. of Debris from Routine Operations (Cubic Yards)  
 (Note: one garbage bag = 50 gallons = 6.0 cubic feet = 0.25 cubic yards)



## Special Operations (CSO Events)

### Location (Waterways):

- A. Storm Number                      (If available at the time of Call out, or TBD and written in after event)
- B. All Clear Issued at:                      Date and Time (Call Systems Dispatcher at get official all clear)
- C. Start Time                                  Date and Time (Must be within 24 hours of the all clear)
- D. Justification for delayed start if not within 24 hours of the all clear:

|                               |                              |           |
|-------------------------------|------------------------------|-----------|
| <b>Mechanical failure:</b> No | <b>Unsafe conditions:</b> No |           |
| Fog: No                       | Limited Visibility: No       |           |
| Ice: No                       | Lightning: No                | Other: No |
| Equipment icing: No           | High Flow: No                |           |
| High Wind: No                 | Darkness: No                 |           |

### E. Additional Comments:

Est. Amt. of Debris from Special Operations (Cubic Yards): 0.00  
 (Note: one garbage bag = 50 gallons = 6.0 cubic feet = 0.25 cubic yards)

## Description and Possible Source

### Debris Type

|                    |                     |                      |
|--------------------|---------------------|----------------------|
| Cans: Yes          | Logs: No            | Clothing/Apparel: No |
| Glass Bottles: Yes | Wood: Yes           | Sporting Goods: No   |
| Tree: Yes          | Milk Crate: No      | Rubber Material: Yes |
| Styrofoam: Yes     | Condoms: No         | Food: No             |
| Plastic: Yes       | Sanitary Napkin: No | Fish: No             |
| Cardboard: No      | Paper: Yes          |                      |
| Other 1:           | Other 5:            |                      |
| Other 2:           | Other 6:            |                      |
| Other 3:           | Other 7:            |                      |
| Other 4:           | Other 8:            |                      |

# Floatable Log FL2024-1171

Pilot: vonheimburgk@mwrdd.org Date: 6/27/2024

Boat: Work Boat (WB1)

# of Pilots: 1

# of Hoisters: 0

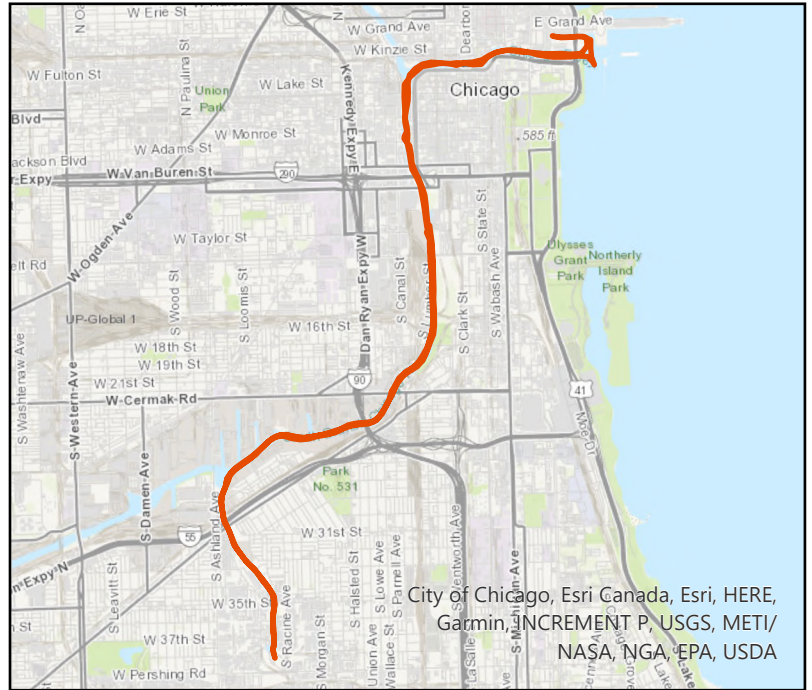
# of MLAS: 1

## Routine Operations

Location (Waterways):

- No Zone 1: North Branch and North Shore Channel, Kinzie Street to Main Street
- Yes Zone 2: Chicago River and South Branch of the Chicago River, CRCW to Amtrak
- Yes Zone 3: South Branch Chicago River and South Fork of the SBCR, Amtrak to RAPS
- No Zone 4: Chicago Sanitary & Ship Canal, Damen Avenue to Cal-Sag Junction
- No Zone 5: Cal-Sag Channel and Little Calumet River, Bishop Ford to Cal-Sag Junction
- No Other Zone:

0.0 Est. Amt. of Debris from Routine Operations (Cubic Yards)  
 (Note: one garbage bag = 50 gallons = 6.0 cubic feet = 0.25 cubic yards)



## Special Operations (CSO Events)

Location (Waterways):

- A. Storm Number (If available at the time of Call out, or TBD and written in after event)
- B. All Clear Issued at: Date and Time (Call Systems Dispatcher at get official all clear)
- C. Start Time Date and Time (Must be within 24 hours of the all clear)
- D. Justification for delayed start if not within 24 hours of the all clear:

|                               |                              |           |
|-------------------------------|------------------------------|-----------|
| <b>Mechanical failure: No</b> | <b>Unsafe conditions: No</b> |           |
| Fog: No                       | Limited Visibility: No       |           |
| Ice: No                       | Lightning: No                | Other: No |
| Equipment icing: No           | High Flow: No                |           |
| High Wind: No                 | Darkness: No                 |           |

E. Additional Comments:

Est. Amt. of Debris from Special Operations (Cubic Yards): 0.00  
 (Note: one garbage bag = 50 gallons = 6.0 cubic feet = 0.25 cubic yards)

## Description and Possible Source

Debris Type

|                   |                     |                      |
|-------------------|---------------------|----------------------|
| Cans: No          | Logs: No            | Clothing/Apparel: No |
| Glass Bottles: No | Wood: No            | Sporting Goods: No   |
| Tree: No          | Milk Crate: No      | Rubber Material: No  |
| Styrofoam: No     | Condoms: No         | Food: No             |
| Plastic: No       | Sanitary Napkin: No | Fish: No             |
| Cardboard: No     | Paper: No           |                      |
| Other 1:          | Other 5:            |                      |
| Other 2:          | Other 6:            |                      |
| Other 3:          | Other 7:            |                      |
| Other 4:          | Other 8:            |                      |

# Floatable Log FL2024-1173

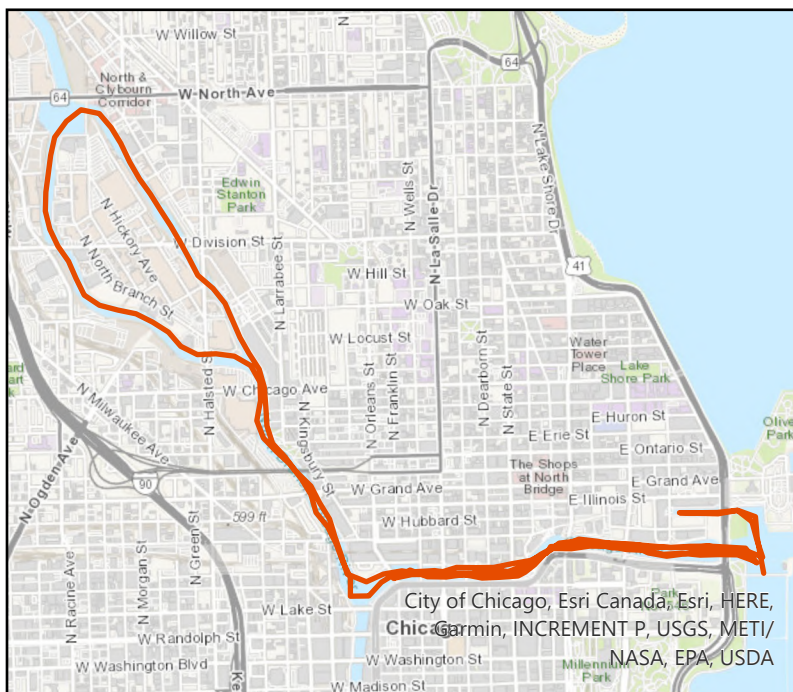
Pilot: johnson3 Date: 6/27/2024  
Boat: Skimmer Boat 1 (SB1) # of Pilots: 1  
# of Hoisters: 0 # of MLAS: 1

## Routine Operations

Location (Waterways):

- Yes Zone 1: North Branch and North Shore Channel, Kinzie Street to Main Street
- Yes Zone 2: Chicago River and South Branch of the Chicago River, CRCW to Amtrak
- No Zone 3: South Branch Chicago River and South Fork of the SBCR, Amtrak to RAPS
- No Zone 4: Chicago Sanitary & Ship Canal, Damen Avenue to Cal-Sag Junction
- No Zone 5: Cal-Sag Channel and Little Calumet River, Bishop Ford to Cal-Sag Junction
- No Other Zone:

0.5 Est. Amt. of Debris from Routine Operations (Cubic Yards)  
(Note: one garbage bag = 50 gallons = 6.0 cubic feet = 0.25 cubic yards)



## Special Operations (CSO Events)

Location (Waterways):

- A. Storm Number (If available at the time of Call out, or TBD and written in after event)
- B. All Clear Issued at: Date and Time (Call Systems Dispatcher at get official all clear)
- C. Start Time Date and Time (Must be within 24 hours of the all clear)
- D. Justification for delayed start if not within 24 hours of the all clear:

|                               |                              |           |
|-------------------------------|------------------------------|-----------|
| <b>Mechanical failure:</b> No | <b>Unsafe conditions:</b> No |           |
| Fog: No                       | Limited Visibility: No       |           |
| Ice: No                       | Lightning: No                | Other: No |
| Equipment icing: No           | High Flow: No                |           |
| High Wind: Yes                | Darkness: No                 |           |

E. Additional Comments:

Est. Amt. of Debris from Special Operations (Cubic Yards): 0.00  
(Note: one garbage bag = 50 gallons = 6.0 cubic feet = 0.25 cubic yards)

## Description and Possible Source

Debris Type

|                    |                     |                      |
|--------------------|---------------------|----------------------|
| Cans: Yes          | Logs: No            | Clothing/Apparel: No |
| Glass Bottles: Yes | Wood: Yes           | Sporting Goods: Yes  |
| Tree: Yes          | Milk Crate: No      | Rubber Material: Yes |
| Styrofoam: Yes     | Condoms: No         | Food: No             |
| Plastic: Yes       | Sanitary Napkin: No | Fish: No             |
| Cardboard: No      | Paper: Yes          |                      |

|          |          |
|----------|----------|
| Other 1: | Other 5: |
| Other 2: | Other 6: |
| Other 3: | Other 7: |
| Other 4: | Other 8: |

# Floatable Log FL2024-1172

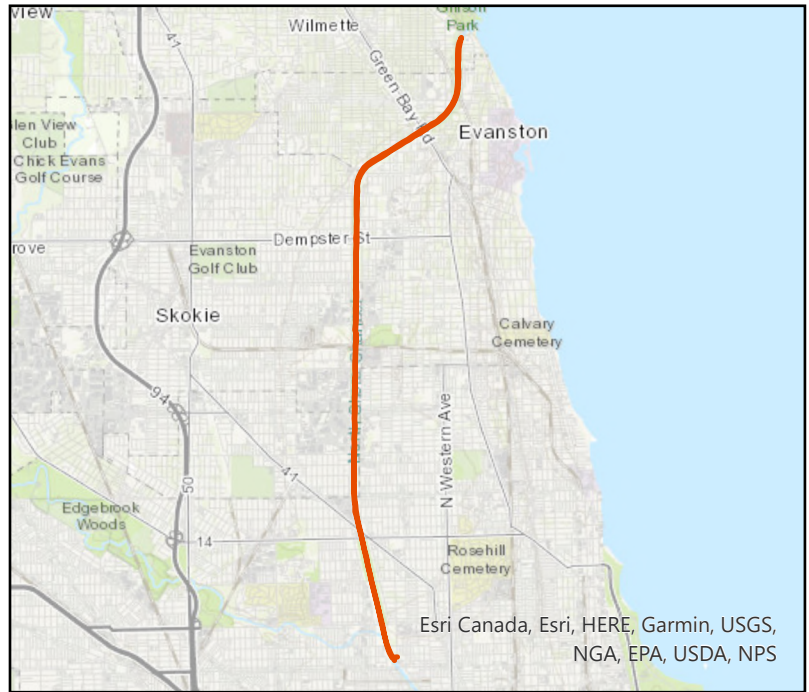
Pilot: camposm@mwrd      Date: 6/27/2024  
Boat: Debris Boat 1 (DB1)      # of Pilots: 1  
# of Hoisters: 1      # of MLAS: 1

## Routine Operations

### Location (Waterways):

- Yes Zone 1: North Branch and North Shore Channel, Kinzie Street to Main Street
- No Zone 2: Chicago River and South Branch of the Chicago River, CRCW to Amtrak
- No Zone 3: South Branch Chicago River and South Fork of the SBCR, Amtrak to RAPS
- No Zone 4: Chicago Sanitary & Ship Canal, Damen Avenue to Cal-Sag Junction
- No Zone 5: Cal-Sag Channel and Little Calumet River, Bishop Ford to Cal-Sag Junction
- Yes Other Zone: WPS

20. Est. Amt. of Debris from Routine Operations (Cubic Yards)  
(Note: one garbage bag = 50 gallons = 6.0 cubic feet = 0.25 cubic yards)



## Special Operations (CSO Events)

### Location (Waterways):

- A. Storm Number (If available at the time of Call out, or TBD and written in after event)
- B. All Clear Issued at: Date and Time (Call Systems Dispatcher at get official all clear)
- C. Start Time Date and Time (Must be within 24 hours of the all clear)
- D. Justification for delayed start if not within 24 hours of the all clear:

|                               |                              |           |
|-------------------------------|------------------------------|-----------|
| <b>Mechanical failure: No</b> | <b>Unsafe conditions: No</b> |           |
| Fog: No                       | Limited Visibility: No       |           |
| Ice: No                       | Lightning: No                | Other: No |
| Equipment icing: No           | High Flow: No                |           |
| High Wind: No                 | Darkness: No                 |           |

### E. Additional Comments:

Est. Amt. of Debris from Special Operations (Cubic Yards): 0.00  
(Note: one garbage bag = 50 gallons = 6.0 cubic feet = 0.25 cubic yards)

## Description and Possible Source

### Debris Type

|                   |                     |                      |
|-------------------|---------------------|----------------------|
| Cans: No          | Logs: Yes           | Clothing/Apparel: No |
| Glass Bottles: No | Wood: No            | Sporting Goods: No   |
| Tree: No          | Milk Crate: No      | Rubber Material: No  |
| Styrofoam: No     | Condoms: No         | Food: No             |
| Plastic: No       | Sanitary Napkin: No | Fish: No             |
| Cardboard: No     | Paper: No           |                      |
| Other 1:          | Other 5:            |                      |
| Other 2:          | Other 6:            |                      |
| Other 3:          | Other 7:            |                      |
| Other 4:          | Other 8:            |                      |

# Floatable Log FL2024-1174

Pilot: vonheimburgk@mwrd.org Date: 6/28/2024

Boat: Skimmer Boat 2 (SB2) # of Pilots: 1

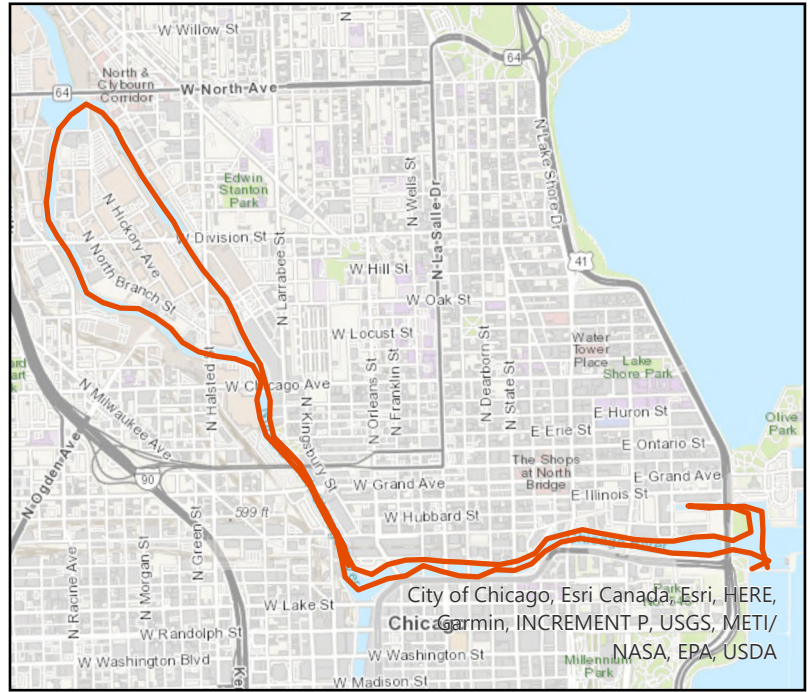
# of Hoisters: 0 # of MLAS: 1

## Routine Operations

Location (Waterways):

- Yes Zone 1: North Branch and North Shore Channel, Kinzie Street to Main Street
- Yes Zone 2: Chicago River and South Branch of the Chicago River, CRCW to Amtrak
- No Zone 3: South Branch Chicago River and South Fork of the SBCR, Amtrak to RAPS
- No Zone 4: Chicago Sanitary & Ship Canal, Damen Avenue to Cal-Sag Junction
- No Zone 5: Cal-Sag Channel and Little Calumet River, Bishop Ford to Cal-Sag Junction
- No Other Zone:

1.2 Est. Amt. of Debris from Routine Operations (Cubic Yards)  
(Note: one garbage bag = 50 gallons = 6.0 cubic feet = 0.25 cubic yards)



## Special Operations (CSO Events)

Location (Waterways):

- A. Storm Number (If available at the time of Call out, or TBD and written in after event)
- B. All Clear Issued at: Date and Time (Call Systems Dispatcher at get official all clear)
- C. Start Time Date and Time (Must be within 24 hours of the all clear)
- D. Justification for delayed start if not within 24 hours of the all clear:

|                               |                              |           |
|-------------------------------|------------------------------|-----------|
| <b>Mechanical failure: No</b> | <b>Unsafe conditions: No</b> |           |
| Fog: No                       | Limited Visibility: No       |           |
| Ice: No                       | Lightning: No                | Other: No |
| Equipment icing: No           | High Flow: No                |           |
| High Wind: No                 | Darkness: No                 |           |

E. Additional Comments:

Est. Amt. of Debris from Special Operations (Cubic Yards): 0.00  
(Note: one garbage bag = 50 gallons = 6.0 cubic feet = 0.25 cubic yards)

## Description and Possible Source

Debris Type

|                    |                     |                      |
|--------------------|---------------------|----------------------|
| Cans: Yes          | Logs: Yes           | Clothing/Apparel: No |
| Glass Bottles: Yes | Wood: No            | Sporting Goods: No   |
| Tree: Yes          | Milk Crate: No      | Rubber Material: Yes |
| Styrofoam: Yes     | Condoms: Yes        | Food: Yes            |
| Plastic: Yes       | Sanitary Napkin: No | Fish: No             |
| Cardboard: No      | Paper: Yes          |                      |
| Other 1:           | Other 5:            |                      |
| Other 2:           | Other 6:            |                      |
| Other 3:           | Other 7:            |                      |
| Other 4:           | Other 8:            |                      |



# Floatable Log FL2024-1175

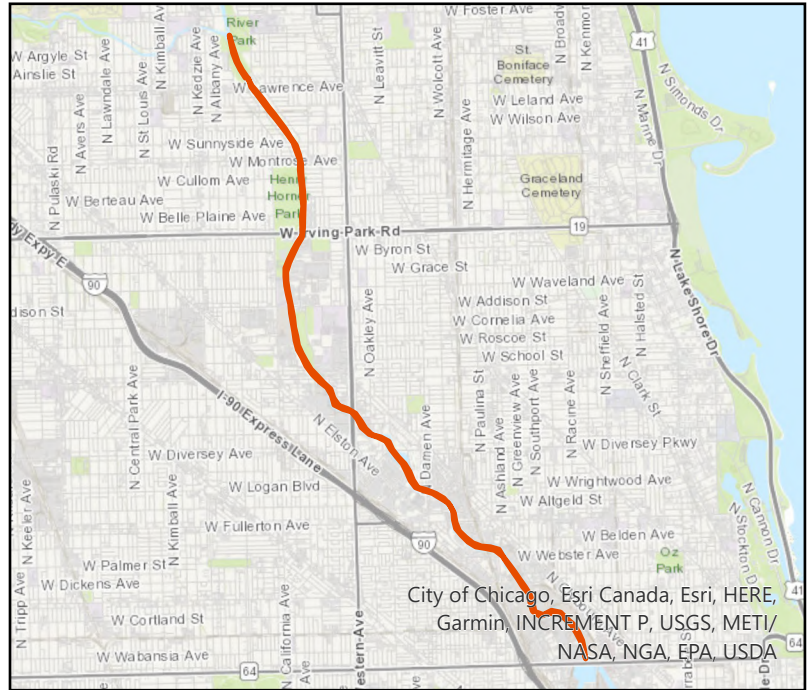
Pilot: camposm@mwrd      Date: 6/28/2024  
 Boat: Debris Boat 1 (DB1)      # of Pilots: 2  
 # of Hoisters: 1      # of MLAS: 1

## Routine Operations

### Location (Waterways):

- Yes Zone 1: North Branch and North Shore Channel, Kinzie Street to Main Street
- No Zone 2: Chicago River and South Branch of the Chicago River, CRCW to Amtrak
- No Zone 3: South Branch Chicago River and South Fork of the SBCR, Amtrak to RAPS
- No Zone 4: Chicago Sanitary & Ship Canal, Damen Avenue to Cal-Sag Junction
- No Zone 5: Cal-Sag Channel and Little Calumet River, Bishop Ford to Cal-Sag Junction
- No Other Zone:

15. Est. Amt. of Debris from Routine Operations (Cubic Yards)  
 (Note: one garbage bag = 50 gallons = 6.0 cubic feet = 0.25 cubic yards)



## Special Operations (CSO Events)

### Location (Waterways):

- A. Storm Number (If available at the time of Call out, or TBD and written in after event)
- B. All Clear Issued at: Date and Time (Call Systems Dispatcher at get official all clear)
- C. Start Time Date and Time (Must be within 24 hours of the all clear)
- D. Justification for delayed start if not within 24 hours of the all clear:

|                               |                              |           |
|-------------------------------|------------------------------|-----------|
| <b>Mechanical failure:</b> No | <b>Unsafe conditions:</b> No |           |
| Fog: No                       | Limited Visibility: No       |           |
| Ice: No                       | Lightning: No                | Other: No |
| Equipment icing: No           | High Flow: No                |           |
| High Wind: No                 | Darkness: No                 |           |

### E. Additional Comments:

Est. Amt. of Debris from Special Operations (Cubic Yards): 0.00  
 (Note: one garbage bag = 50 gallons = 6.0 cubic feet = 0.25 cubic yards)

## Description and Possible Source

### Debris Type

|                   |                     |                      |
|-------------------|---------------------|----------------------|
| Cans: No          | Logs: Yes           | Clothing/Apparel: No |
| Glass Bottles: No | Wood: No            | Sporting Goods: No   |
| Tree: No          | Milk Crate: No      | Rubber Material: No  |
| Styrofoam: No     | Condoms: No         | Food: No             |
| Plastic: No       | Sanitary Napkin: No | Fish: No             |
| Cardboard: No     | Paper: No           |                      |
| Other 1:          | Other 5:            |                      |
| Other 2:          | Other 6:            |                      |
| Other 3:          | Other 7:            |                      |
| Other 4:          | Other 8:            |                      |

# Floatable Log FL2024-1177

Pilot: vonheimburgk@mwr.org Date: 7/1/2024

Boat: Skimmer Boat 2 (SB2) # of Pilots: 1

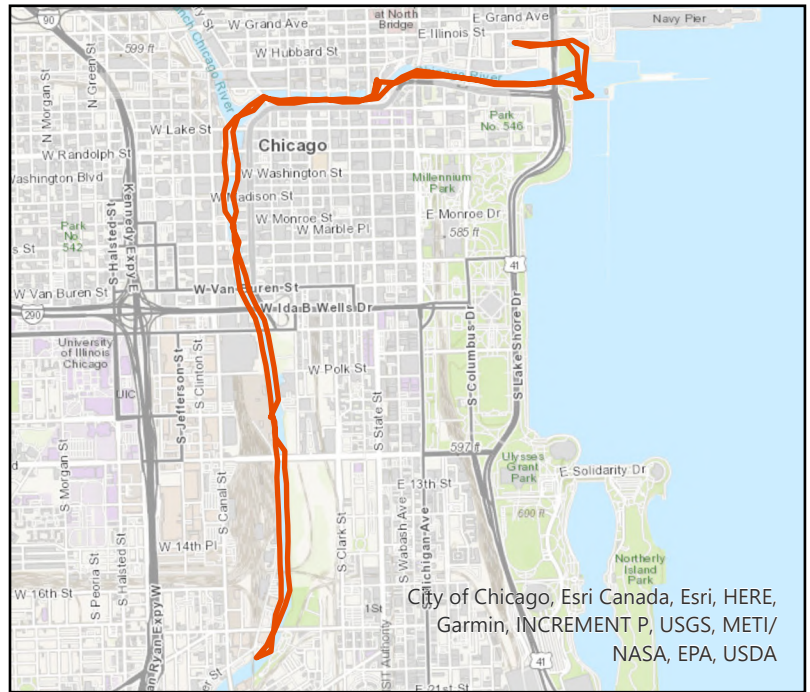
# of Hoisters: 0 # of MLAS: 1

## Routine Operations

Location (Waterways):

- No Zone 1: North Branch and North Shore Channel, Kinzie Street to Main Street
- Yes Zone 2: Chicago River and South Branch of the Chicago River, CRCW to Amtrak
- No Zone 3: South Branch Chicago River and South Fork of the SBCR, Amtrak to RAPS
- No Zone 4: Chicago Sanitary & Ship Canal, Damen Avenue to Cal-Sag Junction
- No Zone 5: Cal-Sag Channel and Little Calumet River, Bishop Ford to Cal-Sag Junction
- No Other Zone:

0.7 Est. Amt. of Debris from Routine Operations (Cubic Yards)  
(Note: one garbage bag = 50 gallons = 6.0 cubic feet = 0.25 cubic yards)



## Special Operations (CSO Events)

Location (Waterways):

- A. Storm Number (If available at the time of Call out, or TBD and written in after event)
- B. All Clear Issued at: Date and Time (Call Systems Dispatcher at get official all clear)
- C. Start Time Date and Time (Must be within 24 hours of the all clear)
- D. Justification for delayed start if not within 24 hours of the all clear:

|                               |                              |           |
|-------------------------------|------------------------------|-----------|
| <b>Mechanical failure: No</b> | <b>Unsafe conditions: No</b> |           |
| Fog: No                       | Limited Visibility: No       |           |
| Ice: No                       | Lightning: No                | Other: No |
| Equipment icing: No           | High Flow: No                |           |
| High Wind: No                 | Darkness: No                 |           |

E. Additional Comments:

Est. Amt. of Debris from Special Operations (Cubic Yards): 0.00  
(Note: one garbage bag = 50 gallons = 6.0 cubic feet = 0.25 cubic yards)

## Description and Possible Source

Debris Type

|                    |                     |                      |
|--------------------|---------------------|----------------------|
| Cans: Yes          | Logs: Yes           | Clothing/Apparel: No |
| Glass Bottles: Yes | Wood: No            | Sporting Goods: Yes  |
| Tree: Yes          | Milk Crate: No      | Rubber Material: Yes |
| Styrofoam: Yes     | Condoms: Yes        | Food: Yes            |
| Plastic: Yes       | Sanitary Napkin: No | Fish: No             |
| Cardboard: No      | Paper: Yes          |                      |
| Other 1:           | Other 5:            |                      |
| Other 2:           | Other 6:            |                      |
| Other 3:           | Other 7:            |                      |
| Other 4:           | Other 8:            |                      |



# Floatable Log FL2024-1178

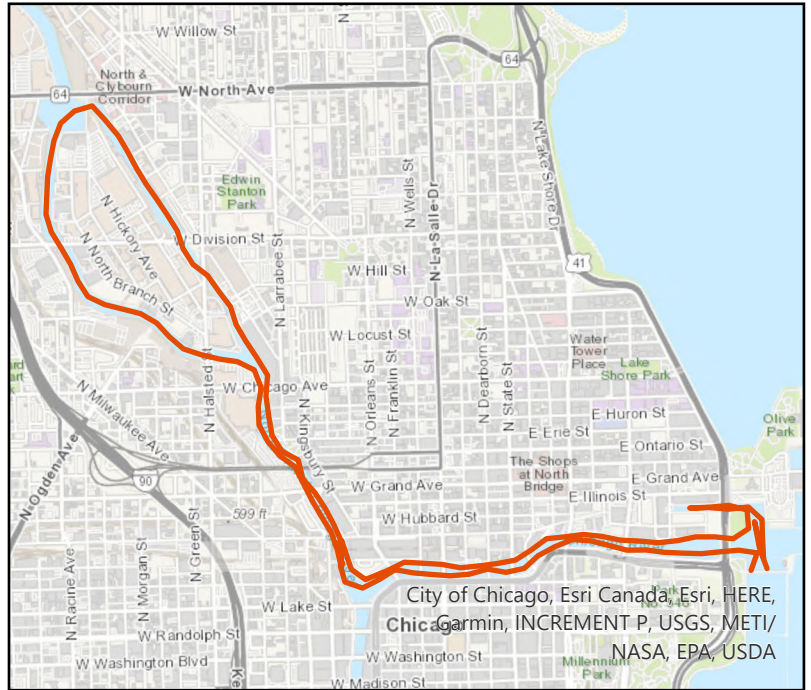
Pilot: vonheimburgk@mwr.org Date: 7/2/2024  
 Boat: Skimmer Boat 2 (SB2) # of Pilots: 1  
 # of Hoisters: 0 # of MLAS: 1

## Routine Operations

Location (Waterways):

- Yes Zone 1: North Branch and North Shore Channel, Kinzie Street to Main Street
- Yes Zone 2: Chicago River and South Branch of the Chicago River, CRCW to Amtrak
- No Zone 3: South Branch Chicago River and South Fork of the SBCR, Amtrak to RAPS
- No Zone 4: Chicago Sanitary & Ship Canal, Damen Avenue to Cal-Sag Junction
- No Zone 5: Cal-Sag Channel and Little Calumet River, Bishop Ford to Cal-Sag Junction
- No Other Zone:

0.2 Est. Amt. of Debris from Routine Operations (Cubic Yards)  
 (Note: one garbage bag = 50 gallons = 6.0 cubic feet = 0.25 cubic yards)



## Special Operations (CSO Events)

Location (Waterways):

- A. Storm Number (If available at the time of Call out, or TBD and written in after event)
- B. All Clear Issued at: Date and Time (Call Systems Dispatcher at get official all clear)
- C. Start Time Date and Time (Must be within 24 hours of the all clear)
- D. Justification for delayed start if not within 24 hours of the all clear:

|                               |                              |           |
|-------------------------------|------------------------------|-----------|
| <b>Mechanical failure:</b> No | <b>Unsafe conditions:</b> No |           |
| Fog: No                       | Limited Visibility: No       |           |
| Ice: No                       | Lightning: No                | Other: No |
| Equipment icing: No           | High Flow: No                |           |
| High Wind: No                 | Darkness: No                 |           |

E. Additional Comments:

Est. Amt. of Debris from Special Operations (Cubic Yards): 0.00  
 (Note: one garbage bag = 50 gallons = 6.0 cubic feet = 0.25 cubic yards)

## Description and Possible Source

Debris Type

|                    |                     |                      |
|--------------------|---------------------|----------------------|
| Cans: Yes          | Logs: No            | Clothing/Apparel: No |
| Glass Bottles: Yes | Wood: No            | Sporting Goods: Yes  |
| Tree: Yes          | Milk Crate: No      | Rubber Material: Yes |
| Styrofoam: Yes     | Condoms: Yes        | Food: Yes            |
| Plastic: Yes       | Sanitary Napkin: No | Fish: No             |
| Cardboard: No      | Paper: Yes          |                      |
| Other 1:           | Other 5:            |                      |
| Other 2:           | Other 6:            |                      |
| Other 3:           | Other 7:            |                      |
| Other 4:           | Other 8:            |                      |

# Floatable Log FL2024-1179

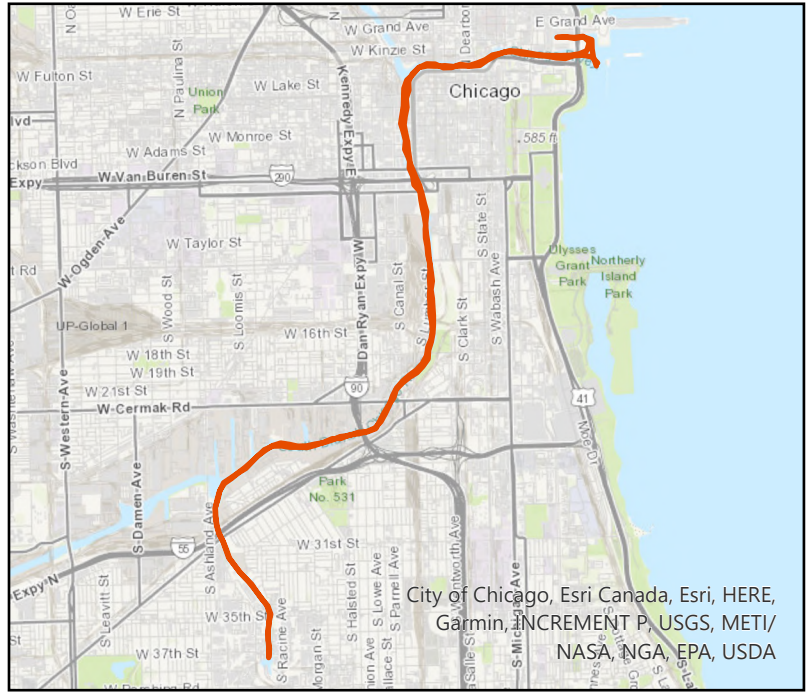
Pilot: johnson3                      Date: 7/2/2024  
 Boat: Skimmer Boat 1 (SB1)       # of Pilots: 1  
 # of Hoisters: 0                      # of MLAS: 1

## Routine Operations

### Location (Waterways):

- No Zone 1: North Branch and North Shore Channel, Kinzie Street to Main Street
- Yes Zone 2: Chicago River and South Branch of the Chicago River, CRCW to Amtrak
- Yes Zone 3: South Branch Chicago River and South Fork of the SBCR, Amtrak to RAPS
- No Zone 4: Chicago Sanitary & Ship Canal, Damen Avenue to Cal-Sag Junction
- No Zone 5: Cal-Sag Channel and Little Calumet River, Bishop Ford to Cal-Sag Junction
- No Other Zone:

1.2 Est. Amt. of Debris from Routine Operations (Cubic Yards)  
 (Note: one garbage bag = 50 gallons = 6.0 cubic feet = 0.25 cubic yards)



## Special Operations (CSO Events)

### Location (Waterways):

- A. Storm Number                      (If available at the time of Call out, or TBD and written in after event)
- B. All Clear Issued at:                      Date and Time (Call Systems Dispatcher at get official all clear)
- C. Start Time                                  Date and Time (Must be within 24 hours of the all clear)
- D. Justification for delayed start if not within 24 hours of the all clear:

|                               |                              |           |
|-------------------------------|------------------------------|-----------|
| <b>Mechanical failure:</b> No | <b>Unsafe conditions:</b> No |           |
| Fog: No                       | Limited Visibility: No       |           |
| Ice: No                       | Lightning: No                | Other: No |
| Equipment icing: No           | High Flow: No                |           |
| High Wind: No                 | Darkness: No                 |           |

### E. Additional Comments:

Est. Amt. of Debris from Special Operations (Cubic Yards): 0.00  
 (Note: one garbage bag = 50 gallons = 6.0 cubic feet = 0.25 cubic yards)

## Description and Possible Source

### Debris Type

|                   |                     |                      |
|-------------------|---------------------|----------------------|
| Cans: Yes         | Logs: No            | Clothing/Apparel: No |
| Glass Bottles: No | Wood: Yes           | Sporting Goods: No   |
| Tree: Yes         | Milk Crate: No      | Rubber Material: Yes |
| Styrofoam: Yes    | Condoms: No         | Food: No             |
| Plastic: Yes      | Sanitary Napkin: No | Fish: No             |
| Cardboard: No     | Paper: Yes          |                      |
| Other 1:          | Other 5:            |                      |
| Other 2:          | Other 6:            |                      |
| Other 3:          | Other 7:            |                      |
| Other 4:          | Other 8:            |                      |

# Floatable Log FL2024-1180

Pilot: vonheimburgk@mwr.org Date: 7/2/2024

Boat: Skimmer Boat 2 (SB2) # of Pilots: 1

# of Hoisters: 0 # of MLAS: 1

## Routine Operations

Location (Waterways):

- No Zone 1: North Branch and North Shore Channel, Kinzie Street to Main Street
- Yes Zone 2: Chicago River and South Branch of the Chicago River, CRCW to Amtrak
- No Zone 3: South Branch Chicago River and South Fork of the SBCR, Amtrak to RAPS
- No Zone 4: Chicago Sanitary & Ship Canal, Damen Avenue to Cal-Sag Junction
- No Zone 5: Cal-Sag Channel and Little Calumet River, Bishop Ford to Cal-Sag Junction
- No Other Zone:

0.0 Est. Amt. of Debris from Routine Operations (Cubic Yards)  
 (Note: one garbage bag = 50 gallons = 6.0 cubic feet = 0.25 cubic yards)



## Special Operations (CSO Events)

Location (Waterways):

- A. Storm Number (If available at the time of Call out, or TBD and written in after event)
- B. All Clear Issued at: Date and Time (Call Systems Dispatcher at get official all clear)
- C. Start Time Date and Time (Must be within 24 hours of the all clear)
- D. Justification for delayed start if not within 24 hours of the all clear:

|                               |                              |           |
|-------------------------------|------------------------------|-----------|
| <b>Mechanical failure:</b> No | <b>Unsafe conditions:</b> No |           |
| Fog: No                       | Limited Visibility: No       |           |
| Ice: No                       | Lightning: No                | Other: No |
| Equipment icing: No           | High Flow: No                |           |
| High Wind: No                 | Darkness: No                 |           |

E. Additional Comments:

Est. Amt. of Debris from Special Operations (Cubic Yards): 0.00  
 (Note: one garbage bag = 50 gallons = 6.0 cubic feet = 0.25 cubic yards)

## Description and Possible Source

Debris Type

|                    |                     |                      |
|--------------------|---------------------|----------------------|
| Cans: Yes          | Logs: No            | Clothing/Apparel: No |
| Glass Bottles: Yes | Wood: No            | Sporting Goods: No   |
| Tree: Yes          | Milk Crate: No      | Rubber Material: Yes |
| Styrofoam: Yes     | Condoms: Yes        | Food: Yes            |
| Plastic: Yes       | Sanitary Napkin: No | Fish: No             |
| Cardboard: No      | Paper: Yes          |                      |
| Other 1:           | Other 5:            |                      |
| Other 2:           | Other 6:            |                      |
| Other 3:           | Other 7:            |                      |
| Other 4:           | Other 8:            |                      |

# Floatable Log FL2024-1183

Pilot: vonheimburgk@mwr.org Date: 7/3/2024

Boat: Skimmer Boat 2 (SB2) # of Pilots: 1

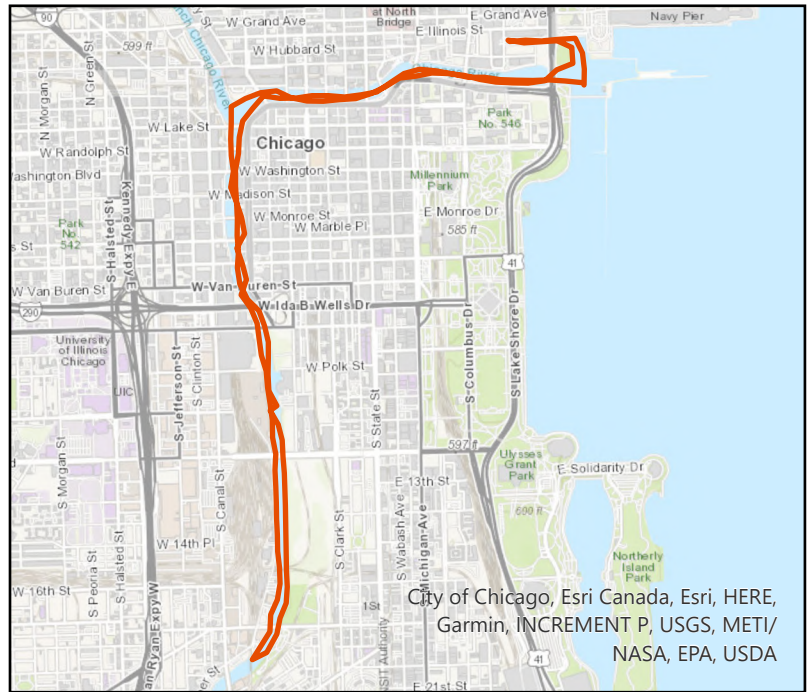
# of Hoisters: 0 # of MLAS: 1

## Routine Operations

Location (Waterways):

- No Zone 1: North Branch and North Shore Channel, Kinzie Street to Main Street
- Yes Zone 2: Chicago River and South Branch of the Chicago River, CRCW to Amtrak
- No Zone 3: South Branch Chicago River and South Fork of the SBCR, Amtrak to RAPS
- No Zone 4: Chicago Sanitary & Ship Canal, Damen Avenue to Cal-Sag Junction
- No Zone 5: Cal-Sag Channel and Little Calumet River, Bishop Ford to Cal-Sag Junction
- No Other Zone:

2.2 Est. Amt. of Debris from Routine Operations (Cubic Yards)  
(Note: one garbage bag = 50 gallons = 6.0 cubic feet = 0.25 cubic yards)



## Special Operations (CSO Events)

Location (Waterways):

- A. Storm Number (If available at the time of Call out, or TBD and written in after event)
- B. All Clear Issued at: Date and Time (Call Systems Dispatcher at get official all clear)
- C. Start Time Date and Time (Must be within 24 hours of the all clear)
- D. Justification for delayed start if not within 24 hours of the all clear:

|                               |                              |           |
|-------------------------------|------------------------------|-----------|
| <b>Mechanical failure:</b> No | <b>Unsafe conditions:</b> No |           |
| Fog: No                       | Limited Visibility: No       |           |
| Ice: No                       | Lightning: No                | Other: No |
| Equipment icing: No           | High Flow: No                |           |
| High Wind: No                 | Darkness: No                 |           |

E. Additional Comments:

Est. Amt. of Debris from Special Operations (Cubic Yards): 0.00  
(Note: one garbage bag = 50 gallons = 6.0 cubic feet = 0.25 cubic yards)

## Description and Possible Source

Debris Type

|                    |                     |                      |
|--------------------|---------------------|----------------------|
| Cans: Yes          | Logs: Yes           | Clothing/Apparel: No |
| Glass Bottles: Yes | Wood: Yes           | Sporting Goods: Yes  |
| Tree: Yes          | Milk Crate: No      | Rubber Material: Yes |
| Styrofoam: Yes     | Condoms: Yes        | Food: Yes            |
| Plastic: Yes       | Sanitary Napkin: No | Fish: No             |
| Cardboard: No      | Paper: Yes          |                      |
| Other 1:           | Other 5:            |                      |
| Other 2:           | Other 6:            |                      |
| Other 3:           | Other 7:            |                      |
| Other 4:           | Other 8:            |                      |





# Floatable Log FL2024-1185

Pilot: vonheimburgk@mwrld.org Date: 7/5/2024

Boat: Skimmer Boat 2 (SB2) # of Pilots: 1

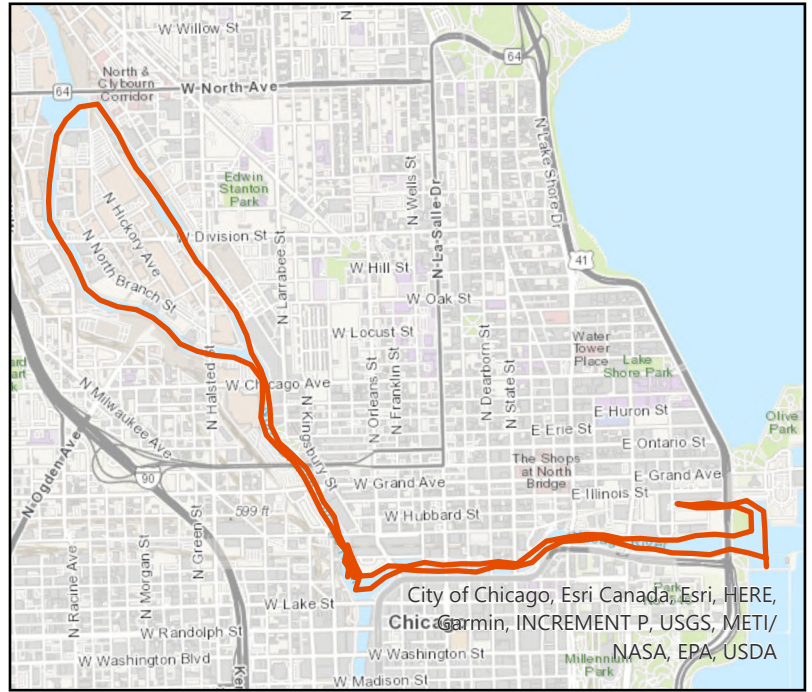
# of Hoisters: 0 # of MLAS: 1

## Routine Operations

Location (Waterways):

- Yes Zone 1: North Branch and North Shore Channel, Kinzie Street to Main Street
- Yes Zone 2: Chicago River and South Branch of the Chicago River, CRCW to Amtrak
- No Zone 3: South Branch Chicago River and South Fork of the SBCR, Amtrak to RAPS
- No Zone 4: Chicago Sanitary & Ship Canal, Damen Avenue to Cal-Sag Junction
- No Zone 5: Cal-Sag Channel and Little Calumet River, Bishop Ford to Cal-Sag Junction
- No Other Zone:

2.5 Est. Amt. of Debris from Routine Operations (Cubic Yards)  
(Note: one garbage bag = 50 gallons = 6.0 cubic feet = 0.25 cubic yards)



## Special Operations (CSO Events)

Location (Waterways):

- A. Storm Number (If available at the time of Call out, or TBD and written in after event)
- B. All Clear Issued at: Date and Time (Call Systems Dispatcher at get official all clear)
- C. Start Time Date and Time (Must be within 24 hours of the all clear)
- D. Justification for delayed start if not within 24 hours of the all clear:

|                               |                              |           |
|-------------------------------|------------------------------|-----------|
| <b>Mechanical failure: No</b> | <b>Unsafe conditions: No</b> |           |
| Fog: No                       | Limited Visibility: No       |           |
| Ice: No                       | Lightning: No                | Other: No |
| Equipment icing: No           | High Flow: No                |           |
| High Wind: No                 | Darkness: No                 |           |

E. Additional Comments:

Est. Amt. of Debris from Special Operations (Cubic Yards): 0.00  
(Note: one garbage bag = 50 gallons = 6.0 cubic feet = 0.25 cubic yards)

## Description and Possible Source

Debris Type

|                    |                      |                      |
|--------------------|----------------------|----------------------|
| Cans: Yes          | Logs: Yes            | Clothing/Apparel: No |
| Glass Bottles: Yes | Wood: No             | Sporting Goods: Yes  |
| Tree: Yes          | Milk Crate: No       | Rubber Material: Yes |
| Styrofoam: Yes     | Condoms: Yes         | Food: Yes            |
| Plastic: Yes       | Sanitary Napkin: Yes | Fish: No             |
| Cardboard: No      | Paper: Yes           |                      |
| Other 1:           | Other 5:             |                      |
| Other 2:           | Other 6:             |                      |
| Other 3:           | Other 7:             |                      |
| Other 4:           | Other 8:             |                      |

# Floatable Log FL2024-1184

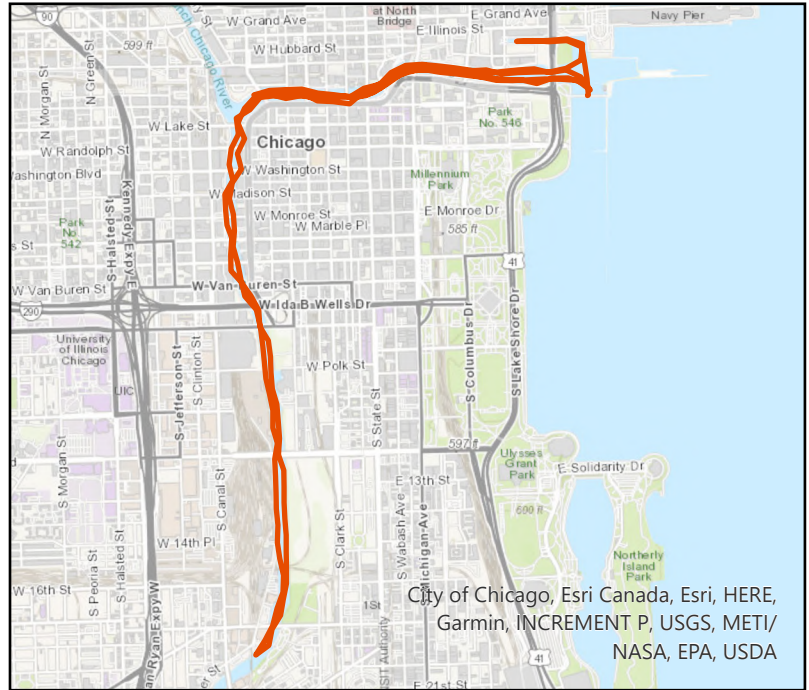
Pilot: johnson3 Date: 7/5/2024  
Boat: Skimmer Boat 1 (SB1) # of Pilots: 1  
# of Hoisters: 0 # of MLAS: 0

## Routine Operations

Location (Waterways):

- No Zone 1: North Branch and North Shore Channel, Kinzie Street to Main Street
- Yes Zone 2: Chicago River and South Branch of the Chicago River, CRCW to Amtrak
- No Zone 3: South Branch Chicago River and South Fork of the SBCR, Amtrak to RAPS
- No Zone 4: Chicago Sanitary & Ship Canal, Damen Avenue to Cal-Sag Junction
- No Zone 5: Cal-Sag Channel and Little Calumet River, Bishop Ford to Cal-Sag Junction
- No Other Zone:

0.5 Est. Amt. of Debris from Routine Operations (Cubic Yards)  
(Note: one garbage bag = 50 gallons = 6.0 cubic feet = 0.25 cubic yards)



## Special Operations (CSO Events)

Location (Waterways):

- A. Storm Number (If available at the time of Call out, or TBD and written in after event)
- B. All Clear Issued at: Date and Time (Call Systems Dispatcher at get official all clear)
- C. Start Time Date and Time (Must be within 24 hours of the all clear)
- D. Justification for delayed start if not within 24 hours of the all clear:

|                               |                              |           |
|-------------------------------|------------------------------|-----------|
| <b>Mechanical failure: No</b> | <b>Unsafe conditions: No</b> |           |
| Fog: No                       | Limited Visibility: No       |           |
| Ice: No                       | Lightning: No                | Other: No |
| Equipment icing: No           | High Flow: No                |           |
| High Wind: No                 | Darkness: No                 |           |

E. Additional Comments:

Est. Amt. of Debris from Special Operations (Cubic Yards): 0.00  
(Note: one garbage bag = 50 gallons = 6.0 cubic feet = 0.25 cubic yards)

## Description and Possible Source

Debris Type

|                    |                     |                      |
|--------------------|---------------------|----------------------|
| Cans: Yes          | Logs: No            | Clothing/Apparel: No |
| Glass Bottles: Yes | Wood: Yes           | Sporting Goods: No   |
| Tree: Yes          | Milk Crate: No      | Rubber Material: Yes |
| Styrofoam: Yes     | Condoms: No         | Food: No             |
| Plastic: Yes       | Sanitary Napkin: No | Fish: No             |
| Cardboard: No      | Paper: Yes          |                      |
| Other 1:           | Other 5:            |                      |
| Other 2:           | Other 6:            |                      |
| Other 3:           | Other 7:            |                      |
| Other 4:           | Other 8:            |                      |

# Floatable Log FL2024-1188

Pilot: vonheimburgk@mwr.org Date: 7/8/2024

Boat: Skimmer Boat 2 (SB2) # of Pilots: 1

# of Hoisters: 0 # of MLAS: 1

## Routine Operations

Location (Waterways):

Yes Zone 1: North Branch and North Shore Channel, Kinzie Street to Main Street

Yes Zone 2: Chicago River and South Branch of the Chicago River, CRCW to Amtrak

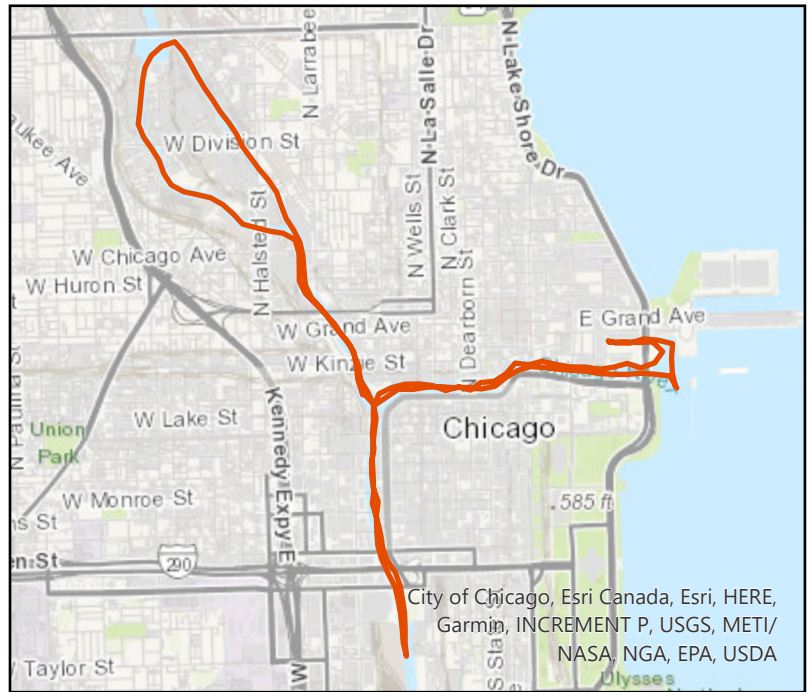
No Zone 3: South Branch Chicago River and South Fork of the SBCR, Amtrak to RAPS

No Zone 4: Chicago Sanitary & Ship Canal, Damen Avenue to Cal-Sag Junction

No Zone 5: Cal-Sag Channel and Little Calumet River, Bishop Ford to Cal-Sag Junction

No Other Zone:

2.5 Est. Amt. of Debris from Routine Operations (Cubic Yards)  
(Note: one garbage bag = 50 gallons = 6.0 cubic feet = 0.25 cubic yards)



## Special Operations (CSO Events)

Location (Waterways):

A. Storm Number (If available at the time of Call out, or TBD and written in after event)

B. All Clear Issued at: Date and Time (Call Systems Dispatcher at get official all clear)

C. Start Time Date and Time (Must be within 24 hours of the all clear)

D. Justification for delayed start if not within 24 hours of the all clear:

**Mechanical failure: No**

Fog: No

Ice: No

Equipment icing: No

High Wind: No

**Unsafe conditions: No**

Limited Visibility: No

Lightning: No

High Flow: No

Darkness: No

Other: No

E. Additional Comments:

Est. Amt. of Debris from Special Operations (Cubic Yards): 0.00  
(Note: one garbage bag = 50 gallons = 6.0 cubic feet = 0.25 cubic yards)

## Description and Possible Source

Debris Type

Cans: Yes

Glass Bottles: Yes

Tree: Yes

Styrofoam: Yes

Plastic: Yes

Cardboard: No

Logs: Yes

Wood: Yes

Milk Crate: No

Condoms: Yes

Sanitary Napkin: Yes

Paper: Yes

Clothing/Apparel: No

Sporting Goods: Yes

Rubber Material: Yes

Food: Yes

Fish: No

Other 1:

Other 2:

Other 3:

Other 4:

Other 5:

Other 6:

Other 7:

Other 8:

# Floatable Log FL2024-1187

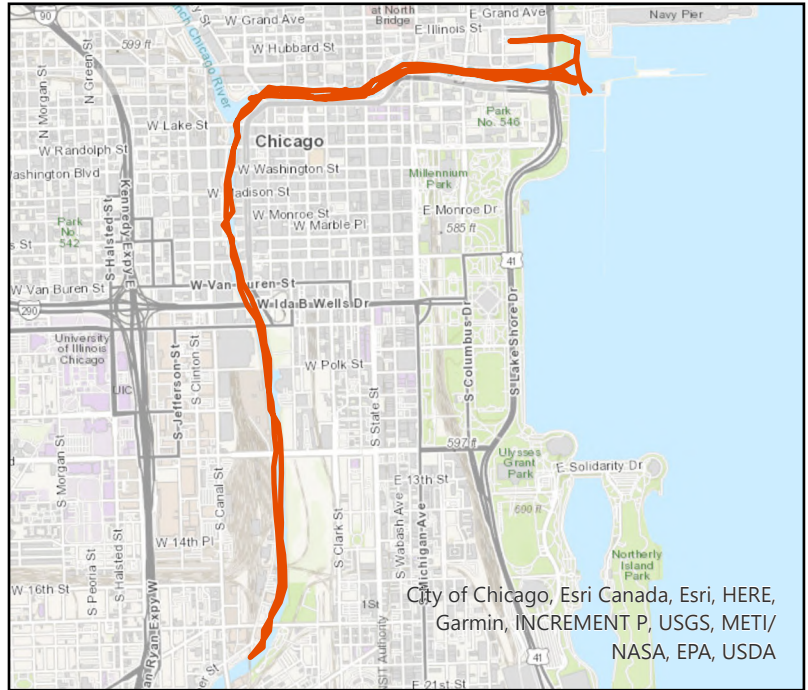
Pilot: johnson3 Date: 7/8/2024  
Boat: Skimmer Boat 1 (SB1) # of Pilots: 1  
# of Hoisters: 0 # of MLAS: 0

## Routine Operations

### Location (Waterways):

- No Zone 1: North Branch and North Shore Channel, Kinzie Street to Main Street
- Yes Zone 2: Chicago River and South Branch of the Chicago River, CRCW to Amtrak
- No Zone 3: South Branch Chicago River and South Fork of the SBCR, Amtrak to RAPS
- No Zone 4: Chicago Sanitary & Ship Canal, Damen Avenue to Cal-Sag Junction
- No Zone 5: Cal-Sag Channel and Little Calumet River, Bishop Ford to Cal-Sag Junction
- No Other Zone:

0.5 Est. Amt. of Debris from Routine Operations (Cubic Yards)  
(Note: one garbage bag = 50 gallons = 6.0 cubic feet = 0.25 cubic yards)



## Special Operations (CSO Events)

### Location (Waterways):

- A. Storm Number (If available at the time of Call out, or TBD and written in after event)
- B. All Clear Issued at: Date and Time (Call Systems Dispatcher at get official all clear)
- C. Start Time Date and Time (Must be within 24 hours of the all clear)
- D. Justification for delayed start if not within 24 hours of the all clear:

|                               |                              |           |
|-------------------------------|------------------------------|-----------|
| <b>Mechanical failure:</b> No | <b>Unsafe conditions:</b> No |           |
| Fog: No                       | Limited Visibility: No       |           |
| Ice: No                       | Lightning: No                | Other: No |
| Equipment icing: No           | High Flow: No                |           |
| High Wind: No                 | Darkness: No                 |           |

### E. Additional Comments:

Est. Amt. of Debris from Special Operations (Cubic Yards): 0.00  
(Note: one garbage bag = 50 gallons = 6.0 cubic feet = 0.25 cubic yards)

## Description and Possible Source

### Debris Type

|                    |                     |                      |
|--------------------|---------------------|----------------------|
| Cans: Yes          | Logs: No            | Clothing/Apparel: No |
| Glass Bottles: Yes | Wood: Yes           | Sporting Goods: Yes  |
| Tree: Yes          | Milk Crate: No      | Rubber Material: No  |
| Styrofoam: Yes     | Condoms: No         | Food: No             |
| Plastic: Yes       | Sanitary Napkin: No | Fish: No             |
| Cardboard: No      | Paper: Yes          |                      |
| Other 1:           | Other 5:            |                      |
| Other 2:           | Other 6:            |                      |
| Other 3:           | Other 7:            |                      |
| Other 4:           | Other 8:            |                      |

# Floatable Log FL2024-1186

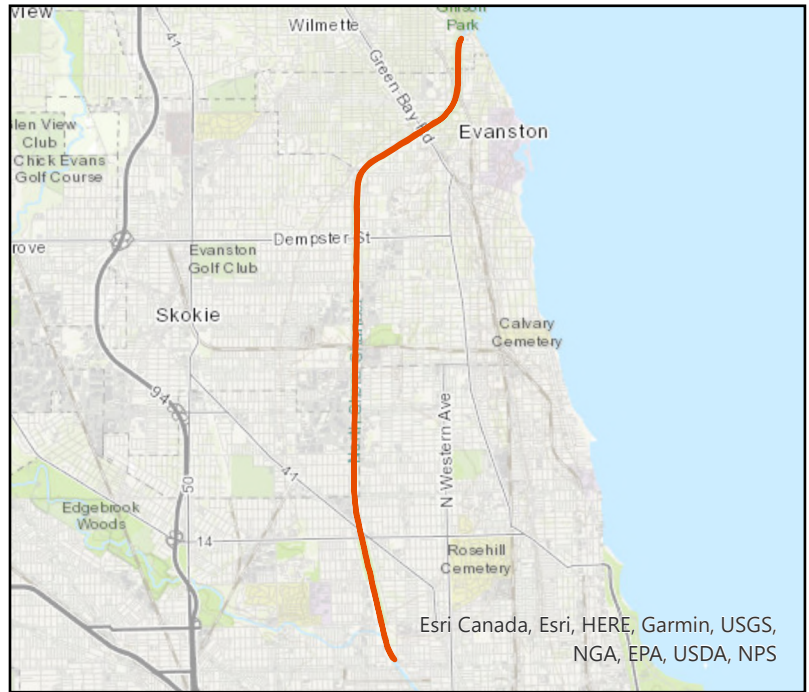
Pilot: camposm@mwrd      Date: 7/8/2024  
Boat: Debris Boat 1 (DB1)      # of Pilots: 1  
# of Hoisters: 1      # of MLAS: 2

## Routine Operations

### Location (Waterways):

- Yes Zone 1: North Branch and North Shore Channel, Kinzie Street to Main Street
- No Zone 2: Chicago River and South Branch of the Chicago River, CRCW to Amtrak
- No Zone 3: South Branch Chicago River and South Fork of the SBCR, Amtrak to RAPS
- No Zone 4: Chicago Sanitary & Ship Canal, Damen Avenue to Cal-Sag Junction
- No Zone 5: Cal-Sag Channel and Little Calumet River, Bishop Ford to Cal-Sag Junction
- Yes Other Zone: WPS

25. Est. Amt. of Debris from Routine Operations (Cubic Yards)  
(Note: one garbage bag = 50 gallons = 6.0 cubic feet = 0.25 cubic yards)



## Special Operations (CSO Events)

### Location (Waterways):

- A. Storm Number (If available at the time of Call out, or TBD and written in after event)
- B. All Clear Issued at: Date and Time (Call Systems Dispatcher at get official all clear)
- C. Start Time Date and Time (Must be within 24 hours of the all clear)
- D. Justification for delayed start if not within 24 hours of the all clear:

|                               |                              |           |
|-------------------------------|------------------------------|-----------|
| <b>Mechanical failure: No</b> | <b>Unsafe conditions: No</b> |           |
| Fog: No                       | Limited Visibility: No       |           |
| Ice: No                       | Lightning: No                | Other: No |
| Equipment icing: No           | High Flow: No                |           |
| High Wind: No                 | Darkness: No                 |           |

### E. Additional Comments:

Est. Amt. of Debris from Special Operations (Cubic Yards): 0.00  
(Note: one garbage bag = 50 gallons = 6.0 cubic feet = 0.25 cubic yards)

## Description and Possible Source

### Debris Type

|                   |                     |                      |
|-------------------|---------------------|----------------------|
| Cans: No          | Logs: Yes           | Clothing/Apparel: No |
| Glass Bottles: No | Wood: No            | Sporting Goods: No   |
| Tree: No          | Milk Crate: No      | Rubber Material: No  |
| Styrofoam: No     | Condoms: No         | Food: No             |
| Plastic: No       | Sanitary Napkin: No | Fish: No             |
| Cardboard: No     | Paper: No           |                      |
| Other 1:          | Other 5:            |                      |
| Other 2:          | Other 6:            |                      |
| Other 3:          | Other 7:            |                      |
| Other 4:          | Other 8:            |                      |

# Floatable Log FL2024-1190

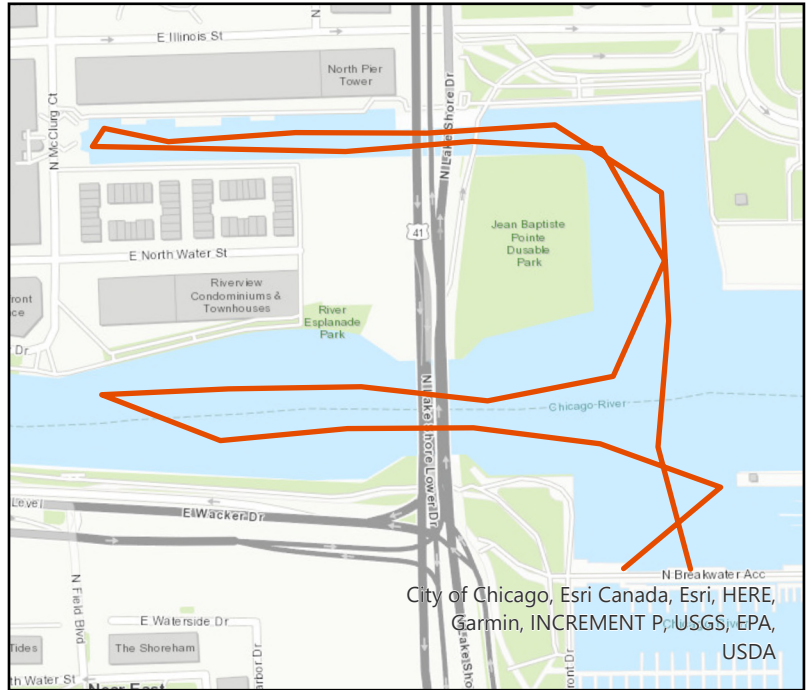
Pilot: howards1@mwrdd.org      Date: 7/9/2024  
 Boat: Work Boat (WB1)      # of Pilots: 1  
 # of Hoisters: 0      # of MLAS: 2

## Routine Operations

Location (Waterways):

- Yes Zone 1: North Branch and North Shore Channel, Kinzie Street to Main Street
- No Zone 2: Chicago River and South Branch of the Chicago River, CRCW to Amtrak
- No Zone 3: South Branch Chicago River and South Fork of the SBCR, Amtrak to RAPS
- No Zone 4: Chicago Sanitary & Ship Canal, Damen Avenue to Cal-Sag Junction
- No Zone 5: Cal-Sag Channel and Little Calumet River, Bishop Ford to Cal-Sag Junction
- No Other Zone:

0.0 Est. Amt. of Debris from Routine Operations (Cubic Yards)  
 (Note: one garbage bag = 50 gallons = 6.0 cubic feet = 0.25 cubic yards)



## Special Operations (CSO Events)

Location (Waterways):

- A. Storm Number (If available at the time of Call out, or TBD and written in after event)
- B. All Clear Issued at: Date and Time (Call Systems Dispatcher at get official all clear)
- C. Start Time Date and Time (Must be within 24 hours of the all clear)
- D. Justification for delayed start if not within 24 hours of the all clear:

|                               |                              |           |
|-------------------------------|------------------------------|-----------|
| <b>Mechanical failure:</b> No | <b>Unsafe conditions:</b> No |           |
| Fog: No                       | Limited Visibility: No       |           |
| Ice: No                       | Lightning: No                | Other: No |
| Equipment icing: No           | High Flow: No                |           |
| High Wind: No                 | Darkness: No                 |           |

E. Additional Comments:

Est. Amt. of Debris from Special Operations (Cubic Yards): 0.00  
 (Note: one garbage bag = 50 gallons = 6.0 cubic feet = 0.25 cubic yards)

## Description and Possible Source

Debris Type

|                   |                     |                      |
|-------------------|---------------------|----------------------|
| Cans: No          | Logs: No            | Clothing/Apparel: No |
| Glass Bottles: No | Wood: No            | Sporting Goods: No   |
| Tree: No          | Milk Crate: No      | Rubber Material: No  |
| Styrofoam: No     | Condoms: No         | Food: No             |
| Plastic: No       | Sanitary Napkin: No | Fish: No             |
| Cardboard: No     | Paper: No           |                      |
| Other 1:          | Other 5:            |                      |
| Other 2:          | Other 6:            |                      |
| Other 3:          | Other 7:            |                      |
| Other 4:          | Other 8:            |                      |

# Floatable Log FL2024-1189

Pilot: vonheimburgk@mwr.org Date: 7/9/2024

Boat: Skimmer Boat 2 (SB2) # of Pilots: 1

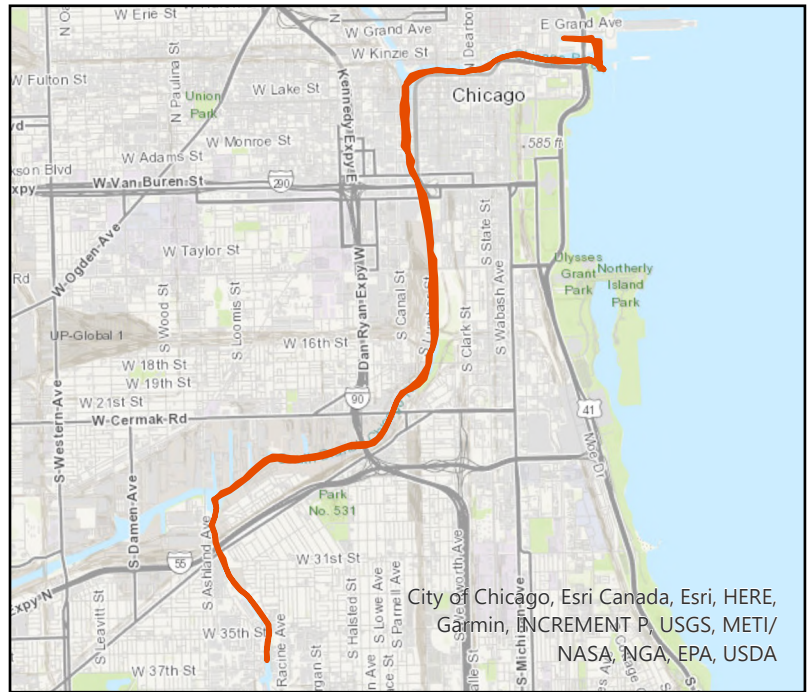
# of Hoisters: 0 # of MLAS: 0

## Routine Operations

Location (Waterways):

- No Zone 1: North Branch and North Shore Channel, Kinzie Street to Main Street
- Yes Zone 2: Chicago River and South Branch of the Chicago River, CRCW to Amtrak
- Yes Zone 3: South Branch Chicago River and South Fork of the SBCR, Amtrak to RAPS
- No Zone 4: Chicago Sanitary & Ship Canal, Damen Avenue to Cal-Sag Junction
- No Zone 5: Cal-Sag Channel and Little Calumet River, Bishop Ford to Cal-Sag Junction
- No Other Zone:

0.2 Est. Amt. of Debris from Routine Operations (Cubic Yards)  
(Note: one garbage bag = 50 gallons = 6.0 cubic feet = 0.25 cubic yards)



## Special Operations (CSO Events)

Location (Waterways):

- A. Storm Number (If available at the time of Call out, or TBD and written in after event)
- B. All Clear Issued at: Date and Time (Call Systems Dispatcher at get official all clear)
- C. Start Time Date and Time (Must be within 24 hours of the all clear)
- D. Justification for delayed start if not within 24 hours of the all clear:

|                               |                              |           |
|-------------------------------|------------------------------|-----------|
| <b>Mechanical failure: No</b> | <b>Unsafe conditions: No</b> |           |
| Fog: No                       | Limited Visibility: No       |           |
| Ice: No                       | Lightning: No                | Other: No |
| Equipment icing: No           | High Flow: No                |           |
| High Wind: No                 | Darkness: No                 |           |

E. Additional Comments:

Est. Amt. of Debris from Special Operations (Cubic Yards): 0.00  
(Note: one garbage bag = 50 gallons = 6.0 cubic feet = 0.25 cubic yards)

## Description and Possible Source

Debris Type

|                    |                     |                      |
|--------------------|---------------------|----------------------|
| Cans: Yes          | Logs: Yes           | Clothing/Apparel: No |
| Glass Bottles: Yes | Wood: No            | Sporting Goods: Yes  |
| Tree: Yes          | Milk Crate: No      | Rubber Material: Yes |
| Styrofoam: Yes     | Condoms: Yes        | Food: Yes            |
| Plastic: Yes       | Sanitary Napkin: No | Fish: No             |
| Cardboard: No      | Paper: Yes          |                      |
| Other 1:           | Other 5:            |                      |
| Other 2:           | Other 6:            |                      |
| Other 3:           | Other 7:            |                      |
| Other 4:           | Other 8:            |                      |

# Floatable Log FL2024-1191

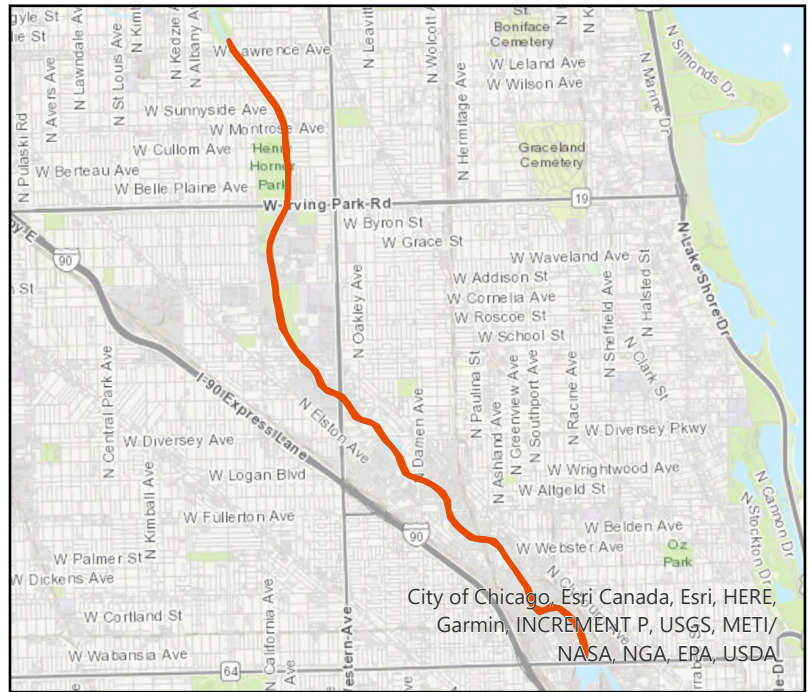
Pilot: camposm@mwrd      Date: 7/9/2024  
 Boat: Debris Boat 1 (DB1)      # of Pilots: 1  
 # of Hoisters: 1      # of MLAS: 2

## Routine Operations

### Location (Waterways):

- Yes Zone 1: North Branch and North Shore Channel, Kinzie Street to Main Street
- No Zone 2: Chicago River and South Branch of the Chicago River, CRCW to Amtrak
- No Zone 3: South Branch Chicago River and South Fork of the SBCR, Amtrak to RAPS
- No Zone 4: Chicago Sanitary & Ship Canal, Damen Avenue to Cal-Sag Junction
- No Zone 5: Cal-Sag Channel and Little Calumet River, Bishop Ford to Cal-Sag Junction
- No Other Zone:

10. Est. Amt. of Debris from Routine Operations (Cubic Yards)  
 (Note: one garbage bag = 50 gallons = 6.0 cubic feet = 0.25 cubic yards)



## Special Operations (CSO Events)

### Location (Waterways):

- A. Storm Number (If available at the time of Call out, or TBD and written in after event)
- B. All Clear Issued at: Date and Time (Call Systems Dispatcher at get official all clear)
- C. Start Time Date and Time (Must be within 24 hours of the all clear)
- D. Justification for delayed start if not within 24 hours of the all clear:

|                               |                              |           |
|-------------------------------|------------------------------|-----------|
| <b>Mechanical failure: No</b> | <b>Unsafe conditions: No</b> |           |
| Fog: No                       | Limited Visibility: No       |           |
| Ice: No                       | Lightning: No                | Other: No |
| Equipment icing: No           | High Flow: No                |           |
| High Wind: No                 | Darkness: No                 |           |

### E. Additional Comments:

Est. Amt. of Debris from Special Operations (Cubic Yards): 0.00  
 (Note: one garbage bag = 50 gallons = 6.0 cubic feet = 0.25 cubic yards)

## Description and Possible Source

### Debris Type

|                   |                     |                      |
|-------------------|---------------------|----------------------|
| Cans: No          | Logs: Yes           | Clothing/Apparel: No |
| Glass Bottles: No | Wood: No            | Sporting Goods: No   |
| Tree: No          | Milk Crate: No      | Rubber Material: No  |
| Styrofoam: No     | Condoms: No         | Food: No             |
| Plastic: No       | Sanitary Napkin: No | Fish: No             |
| Cardboard: No     | Paper: No           |                      |
| Other 1:          | Other 5:            |                      |
| Other 2:          | Other 6:            |                      |
| Other 3:          | Other 7:            |                      |
| Other 4:          | Other 8:            |                      |



# Floatable Log FL2024-1193

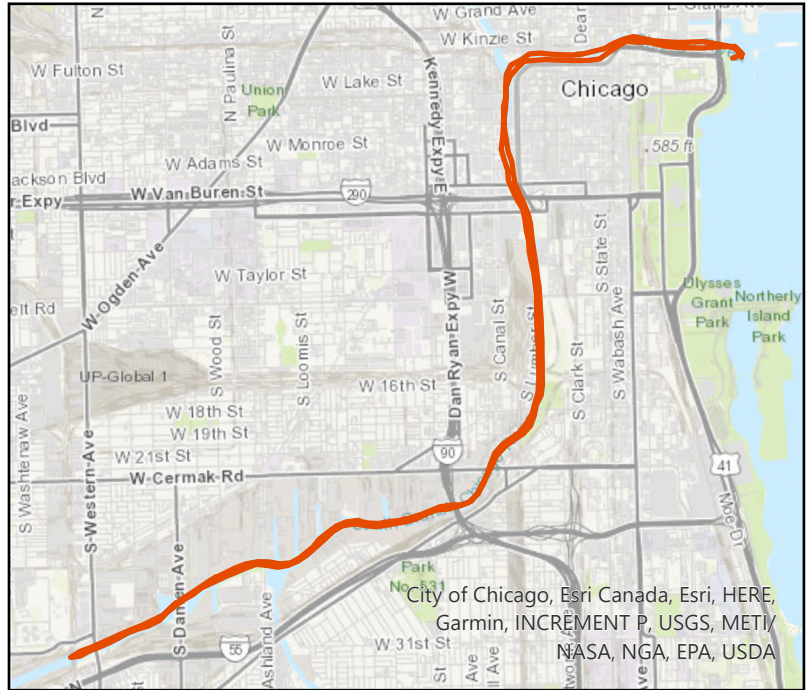
Pilot: vonheimburgk@mwrdr.org Date: 7/9/2024  
Boat: Skimmer Boat 2 (SB2) # of Pilots: 2  
# of Hoisters: 0 # of MLAS: 1

## Routine Operations

Location (Waterways):

- No Zone 1: North Branch and North Shore Channel, Kinzie Street to Main Street
- Yes Zone 2: Chicago River and South Branch of the Chicago River, CRCW to Amtrak
- Yes Zone 3: South Branch Chicago River and South Fork of the SBCR, Amtrak to RAPS
- Yes Zone 4: Chicago Sanitary & Ship Canal, Damen Avenue to Cal-Sag Junction
- No Zone 5: Cal-Sag Channel and Little Calumet River, Bishop Ford to Cal-Sag Junction
- No Other Zone:

0.0 Est. Amt. of Debris from Routine Operations (Cubic Yards)  
(Note: one garbage bag = 50 gallons = 6.0 cubic feet = 0.25 cubic yards)



## Special Operations (CSO Events)

Location (Waterways):

- A. Storm Number (If available at the time of Call out, or TBD and written in after event)
- B. All Clear Issued at: Date and Time (Call Systems Dispatcher at get official all clear)
- C. Start Time Date and Time (Must be within 24 hours of the all clear)
- D. Justification for delayed start if not within 24 hours of the all clear:

|                               |                              |           |
|-------------------------------|------------------------------|-----------|
| <b>Mechanical failure: No</b> | <b>Unsafe conditions: No</b> |           |
| Fog: No                       | Limited Visibility: No       |           |
| Ice: No                       | Lightning: No                | Other: No |
| Equipment icing: No           | High Flow: No                |           |
| High Wind: No                 | Darkness: No                 |           |

E. Additional Comments:

Est. Amt. of Debris from Special Operations (Cubic Yards): 0.00  
(Note: one garbage bag = 50 gallons = 6.0 cubic feet = 0.25 cubic yards)

## Description and Possible Source

Debris Type

|                   |                     |                      |
|-------------------|---------------------|----------------------|
| Cans: No          | Logs: No            | Clothing/Apparel: No |
| Glass Bottles: No | Wood: No            | Sporting Goods: No   |
| Tree: No          | Milk Crate: No      | Rubber Material: No  |
| Styrofoam: No     | Condoms: No         | Food: No             |
| Plastic: No       | Sanitary Napkin: No | Fish: No             |
| Cardboard: No     | Paper: No           |                      |
| Other 1:          | Other 5:            |                      |
| Other 2:          | Other 6:            |                      |
| Other 3:          | Other 7:            |                      |
| Other 4:          | Other 8:            |                      |

# Floatable Log FL2024-1192

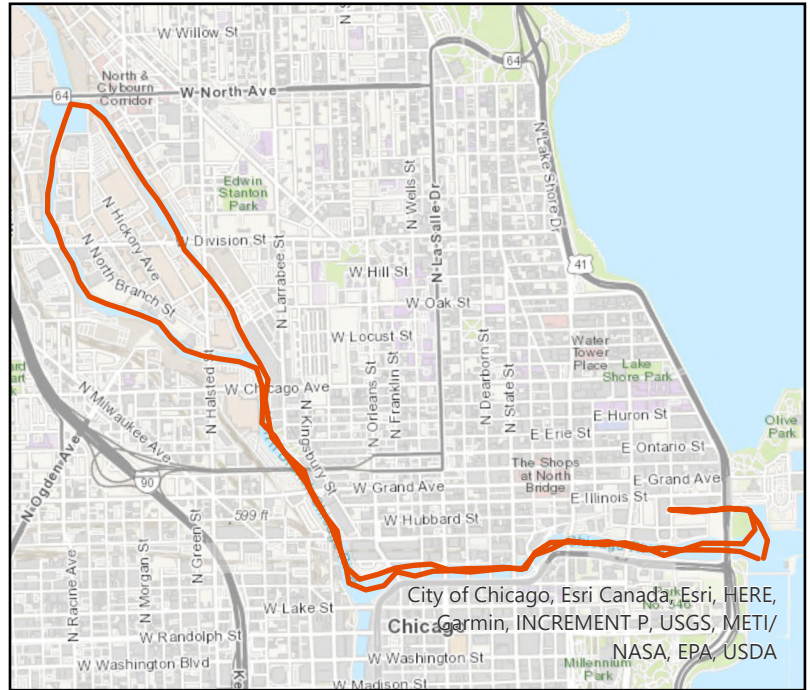
Pilot: johnson3                      Date: 7/9/2024  
 Boat: Skimmer Boat 1 (SB1)        # of Pilots: 1  
 # of Hoisters: 0                      # of MLAS: 0

## Routine Operations

Location (Waterways):

- Yes Zone 1: North Branch and North Shore Channel, Kinzie Street to Main Street
- Yes Zone 2: Chicago River and South Branch of the Chicago River, CRCW to Amtrak
- No Zone 3: South Branch Chicago River and South Fork of the SBCR, Amtrak to RAPS
- No Zone 4: Chicago Sanitary & Ship Canal, Damen Avenue to Cal-Sag Junction
- No Zone 5: Cal-Sag Channel and Little Calumet River, Bishop Ford to Cal-Sag Junction
- No Other Zone:

0.7 Est. Amt. of Debris from Routine Operations (Cubic Yards)  
 (Note: one garbage bag = 50 gallons = 6.0 cubic feet = 0.25 cubic yards)



## Special Operations (CSO Events)

Location (Waterways):

- A. Storm Number (If available at the time of Call out, or TBD and written in after event)
- B. All Clear Issued at: Date and Time (Call Systems Dispatcher at get official all clear)
- C. Start Time Date and Time (Must be within 24 hours of the all clear)
- D. Justification for delayed start if not within 24 hours of the all clear:

|                               |                              |           |
|-------------------------------|------------------------------|-----------|
| <b>Mechanical failure: No</b> | <b>Unsafe conditions: No</b> |           |
| Fog: No                       | Limited Visibility: No       |           |
| Ice: No                       | Lightning: No                | Other: No |
| Equipment icing: No           | High Flow: No                |           |
| High Wind: No                 | Darkness: No                 |           |

E. Additional Comments:

Est. Amt. of Debris from Special Operations (Cubic Yards): 0.00  
 (Note: one garbage bag = 50 gallons = 6.0 cubic feet = 0.25 cubic yards)

## Description and Possible Source

Debris Type

|                    |                     |                       |
|--------------------|---------------------|-----------------------|
| Cans: Yes          | Logs: No            | Clothing/Apparel: Yes |
| Glass Bottles: Yes | Wood: Yes           | Sporting Goods: Yes   |
| Tree: Yes          | Milk Crate: No      | Rubber Material: Yes  |
| Styrofoam: Yes     | Condoms: No         | Food: No              |
| Plastic: Yes       | Sanitary Napkin: No | Fish: No              |
| Cardboard: No      | Paper: Yes          |                       |
| Other 1:           | Other 5:            |                       |
| Other 2:           | Other 6:            |                       |
| Other 3:           | Other 7:            |                       |
| Other 4:           | Other 8:            |                       |

# Floatable Log FL2024-1195

Pilot: vonheimburgk@mwrdr.org Date: 7/10/2024

Boat: Skimmer Boat 2 (SB2) # of Pilots: 1

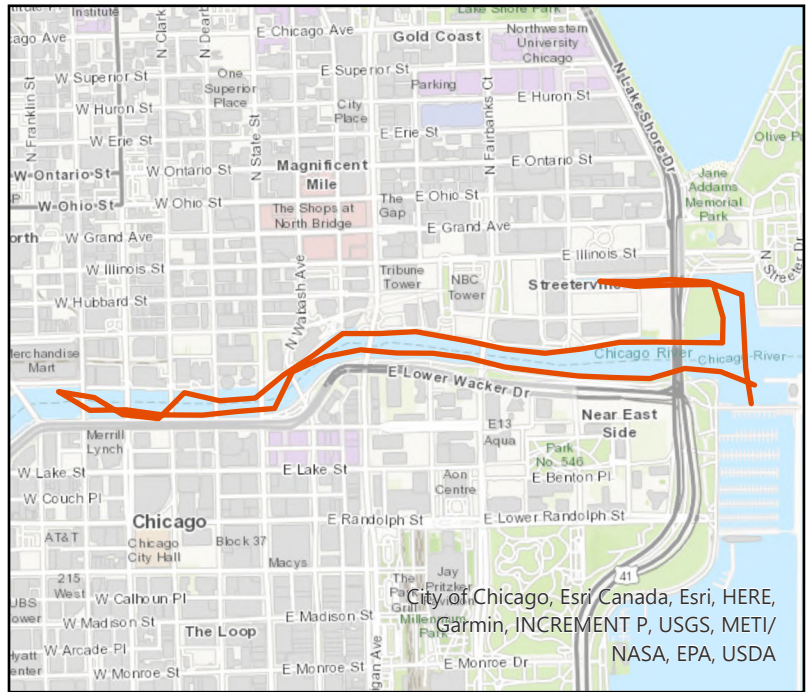
# of Hoisters: 0 # of MLAS: 1

## Routine Operations

Location (Waterways):

- No Zone 1: North Branch and North Shore Channel, Kinzie Street to Main Street
- Yes Zone 2: Chicago River and South Branch of the Chicago River, CRCW to Amtrak
- No Zone 3: South Branch Chicago River and South Fork of the SBCR, Amtrak to RAPS
- No Zone 4: Chicago Sanitary & Ship Canal, Damen Avenue to Cal-Sag Junction
- No Zone 5: Cal-Sag Channel and Little Calumet River, Bishop Ford to Cal-Sag Junction
- No Other Zone:

0.0 Est. Amt. of Debris from Routine Operations (Cubic Yards)  
 (Note: one garbage bag = 50 gallons = 6.0 cubic feet = 0.25 cubic yards)



## Special Operations (CSO Events)

Location (Waterways):

- A. Storm Number (If available at the time of Call out, or TBD and written in after event)
- B. All Clear Issued at: Date and Time (Call Systems Dispatcher at get official all clear)
- C. Start Time Date and Time (Must be within 24 hours of the all clear)
- D. Justification for delayed start if not within 24 hours of the all clear:

|                               |                              |           |
|-------------------------------|------------------------------|-----------|
| <b>Mechanical failure:</b> No | <b>Unsafe conditions:</b> No |           |
| Fog: No                       | Limited Visibility: No       |           |
| Ice: No                       | Lightning: No                | Other: No |
| Equipment icing: No           | High Flow: No                |           |
| High Wind: No                 | Darkness: No                 |           |

E. Additional Comments:

Est. Amt. of Debris from Special Operations (Cubic Yards): 0.00  
 (Note: one garbage bag = 50 gallons = 6.0 cubic feet = 0.25 cubic yards)

## Description and Possible Source

Debris Type

|                   |                     |                      |
|-------------------|---------------------|----------------------|
| Cans: Yes         | Logs: No            | Clothing/Apparel: No |
| Glass Bottles: No | Wood: No            | Sporting Goods: No   |
| Tree: Yes         | Milk Crate: No      | Rubber Material: Yes |
| Styrofoam: Yes    | Condoms: Yes        | Food: Yes            |
| Plastic: Yes      | Sanitary Napkin: No | Fish: No             |
| Cardboard: No     | Paper: Yes          |                      |
| Other 1:          | Other 5:            |                      |
| Other 2:          | Other 6:            |                      |
| Other 3:          | Other 7:            |                      |
| Other 4:          | Other 8:            |                      |

# Floatable Log FL2024-1194

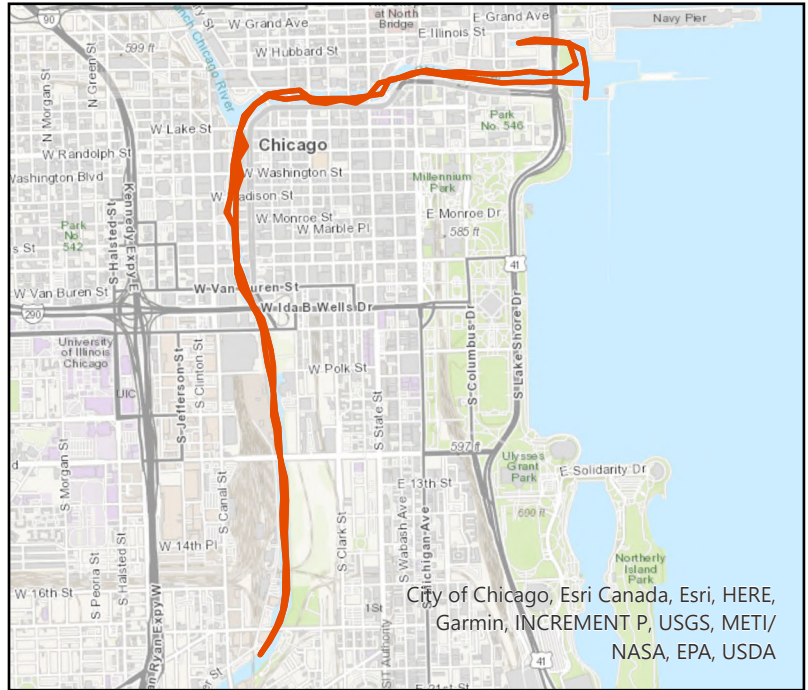
Pilot: johnsonr3 johnsonr3      Date: 7/10/2024  
 Boat: Work Boat (WB1)      # of Pilots: 1  
 # of Hoisters: 0      # of MLAS: 1

## Routine Operations

Location (Waterways):

- No Zone 1: North Branch and North Shore Channel, Kinzie Street to Main Street
- Yes Zone 2: Chicago River and South Branch of the Chicago River, CRCW to Amtrak
- No Zone 3: South Branch Chicago River and South Fork of the SBCR, Amtrak to RAPS
- No Zone 4: Chicago Sanitary & Ship Canal, Damen Avenue to Cal-Sag Junction
- No Zone 5: Cal-Sag Channel and Little Calumet River, Bishop Ford to Cal-Sag Junction
- No Other Zone:

0.0 Est. Amt. of Debris from Routine Operations (Cubic Yards)  
 (Note: one garbage bag = 50 gallons = 6.0 cubic feet = 0.25 cubic yards)



City of Chicago, Esri Canada, Esri, HERE, Garmin, INCREMENT P, USGS, METI/NASA, EPA, USDA

## Special Operations (CSO Events)

Location (Waterways):

- A. Storm Number (If available at the time of Call out, or TBD and written in after event)
- B. All Clear Issued at: Date and Time (Call Systems Dispatcher at get official all clear)
- C. Start Time Date and Time (Must be within 24 hours of the all clear)
- D. Justification for delayed start if not within 24 hours of the all clear:

|                               |                              |           |
|-------------------------------|------------------------------|-----------|
| <b>Mechanical failure:</b> No | <b>Unsafe conditions:</b> No |           |
| Fog: No                       | Limited Visibility: No       |           |
| Ice: No                       | Lightning: No                | Other: No |
| Equipment icing: No           | High Flow: No                |           |
| High Wind: No                 | Darkness: No                 |           |

E. Additional Comments:

Est. Amt. of Debris from Special Operations (Cubic Yards): 0.00  
 (Note: one garbage bag = 50 gallons = 6.0 cubic feet = 0.25 cubic yards)

## Description and Possible Source

Debris Type

|                   |                     |                      |
|-------------------|---------------------|----------------------|
| Cans: No          | Logs: Yes           | Clothing/Apparel: No |
| Glass Bottles: No | Wood: No            | Sporting Goods: No   |
| Tree: Yes         | Milk Crate: No      | Rubber Material: No  |
| Styrofoam: No     | Condoms: No         | Food: No             |
| Plastic: No       | Sanitary Napkin: No | Fish: No             |
| Cardboard: No     | Paper: No           |                      |
| Other 1:          | Other 5:            |                      |
| Other 2:          | Other 6:            |                      |
| Other 3:          | Other 7:            |                      |
| Other 4:          | Other 8:            |                      |

# Floatable Log FL2024-1196

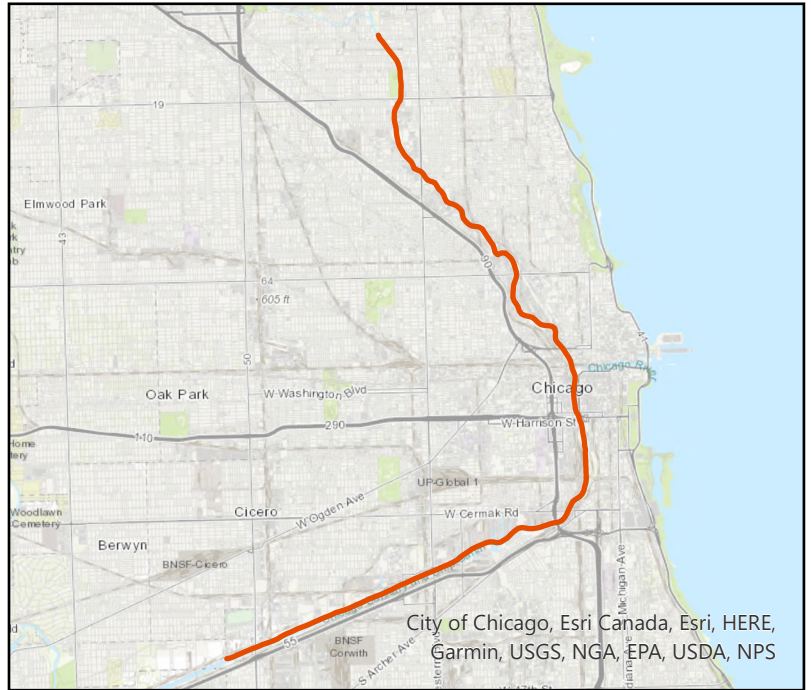
Pilot: camposm@mwrd      Date: 7/10/2024  
Boat: Debris Boat 1 (DB1)      # of Pilots: 1  
# of Hoisters: 1      # of MLAS: 2

## Routine Operations

### Location (Waterways):

- Yes Zone 1: North Branch and North Shore Channel, Kinzie Street to Main Street
- Yes Zone 2: Chicago River and South Branch of the Chicago River, CRCW to Amtrak
- Yes Zone 3: South Branch Chicago River and South Fork of the SBCR, Amtrak to RAPS
- Yes Zone 4: Chicago Sanitary & Ship Canal, Damen Avenue to Cal-Sag Junction
- No Zone 5: Cal-Sag Channel and Little Calumet River, Bishop Ford to Cal-Sag Junction
- No Other Zone:

10. Est. Amt. of Debris from Routine Operations (Cubic Yards)  
(Note: one garbage bag = 50 gallons = 6.0 cubic feet = 0.25 cubic yards)



## Special Operations (CSO Events)

### Location (Waterways):

- A. Storm Number      (If available at the time of Call out, or TBD and written in after event)
- B. All Clear Issued at:      Date and Time (Call Systems Dispatcher at get official all clear)
- C. Start Time      Date and Time (Must be within 24 hours of the all clear)
- D. Justification for delayed start if not within 24 hours of the all clear:

|                               |                              |           |
|-------------------------------|------------------------------|-----------|
| <b>Mechanical failure: No</b> | <b>Unsafe conditions: No</b> |           |
| Fog: No                       | Limited Visibility: No       |           |
| Ice: No                       | Lightning: No                | Other: No |
| Equipment icing: No           | High Flow: No                |           |
| High Wind: No                 | Darkness: No                 |           |

### E. Additional Comments:

Est. Amt. of Debris from Special Operations (Cubic Yards): 0.00  
(Note: one garbage bag = 50 gallons = 6.0 cubic feet = 0.25 cubic yards)

## Description and Possible Source

### Debris Type

|                   |                     |                      |
|-------------------|---------------------|----------------------|
| Cans: No          | Logs: Yes           | Clothing/Apparel: No |
| Glass Bottles: No | Wood: No            | Sporting Goods: No   |
| Tree: No          | Milk Crate: No      | Rubber Material: No  |
| Styrofoam: No     | Condoms: No         | Food: No             |
| Plastic: No       | Sanitary Napkin: No | Fish: No             |
| Cardboard: No     | Paper: No           |                      |
| Other 1:          | Other 5:            |                      |
| Other 2:          | Other 6:            |                      |
| Other 3:          | Other 7:            |                      |
| Other 4:          | Other 8:            |                      |

# Floatable Log FL2024-1194

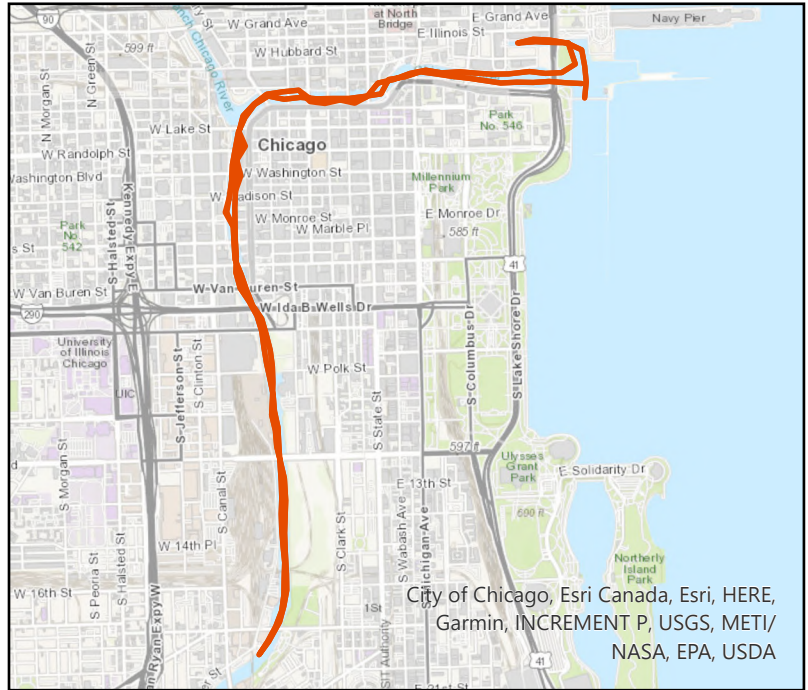
Pilot: johnsonr3 johnsonr3      Date: 7/10/2024  
 Boat: Work Boat (WB1)      # of Pilots: 1  
 # of Hoisters: 0      # of MLAS: 1

## Routine Operations

Location (Waterways):

- No Zone 1: North Branch and North Shore Channel, Kinzie Street to Main Street
- Yes Zone 2: Chicago River and South Branch of the Chicago River, CRCW to Amtrak
- No Zone 3: South Branch Chicago River and South Fork of the SBCR, Amtrak to RAPS
- No Zone 4: Chicago Sanitary & Ship Canal, Damen Avenue to Cal-Sag Junction
- No Zone 5: Cal-Sag Channel and Little Calumet River, Bishop Ford to Cal-Sag Junction
- No Other Zone:

0.0 Est. Amt. of Debris from Routine Operations (Cubic Yards)  
 (Note: one garbage bag = 50 gallons = 6.0 cubic feet = 0.25 cubic yards)



## Special Operations (CSO Events)

Location (Waterways):

- A. Storm Number (If available at the time of Call out, or TBD and written in after event)
- B. All Clear Issued at: Date and Time (Call Systems Dispatcher at get official all clear)
- C. Start Time Date and Time (Must be within 24 hours of the all clear)
- D. Justification for delayed start if not within 24 hours of the all clear:

|                               |                              |           |
|-------------------------------|------------------------------|-----------|
| <b>Mechanical failure:</b> No | <b>Unsafe conditions:</b> No |           |
| Fog: No                       | Limited Visibility: No       |           |
| Ice: No                       | Lightning: No                | Other: No |
| Equipment icing: No           | High Flow: No                |           |
| High Wind: No                 | Darkness: No                 |           |

E. Additional Comments:

Est. Amt. of Debris from Special Operations (Cubic Yards): 0.00  
 (Note: one garbage bag = 50 gallons = 6.0 cubic feet = 0.25 cubic yards)

## Description and Possible Source

Debris Type

|                   |                     |                      |
|-------------------|---------------------|----------------------|
| Cans: No          | Logs: Yes           | Clothing/Apparel: No |
| Glass Bottles: No | Wood: No            | Sporting Goods: No   |
| Tree: Yes         | Milk Crate: No      | Rubber Material: No  |
| Styrofoam: No     | Condoms: No         | Food: No             |
| Plastic: No       | Sanitary Napkin: No | Fish: No             |
| Cardboard: No     | Paper: No           |                      |
| Other 1:          | Other 5:            |                      |
| Other 2:          | Other 6:            |                      |
| Other 3:          | Other 7:            |                      |
| Other 4:          | Other 8:            |                      |

# Floatable Log FL2024-1198

Pilot: vonheimburgk@mwrdd.org Date: 7/11/2024

Boat: Work Boat (WB1)

# of Pilots: 1

# of Hoisters: 0

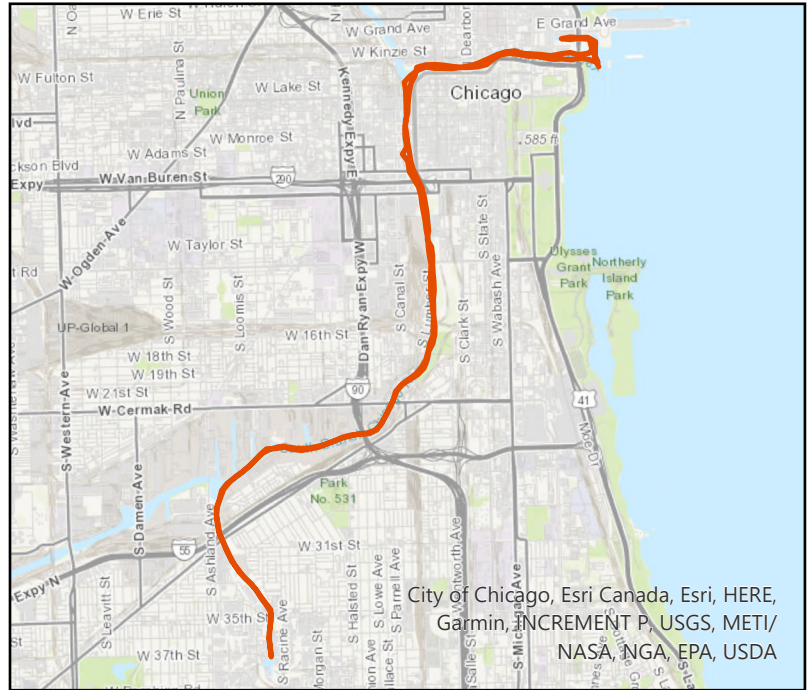
# of MLAS: 1

## Routine Operations

Location (Waterways):

- No Zone 1: North Branch and North Shore Channel, Kinzie Street to Main Street
- Yes Zone 2: Chicago River and South Branch of the Chicago River, CRCW to Amtrak
- Yes Zone 3: South Branch Chicago River and South Fork of the SBCR, Amtrak to RAPS
- No Zone 4: Chicago Sanitary & Ship Canal, Damen Avenue to Cal-Sag Junction
- No Zone 5: Cal-Sag Channel and Little Calumet River, Bishop Ford to Cal-Sag Junction
- No Other Zone:

0.0 Est. Amt. of Debris from Routine Operations (Cubic Yards)  
 (Note: one garbage bag = 50 gallons = 6.0 cubic feet = 0.25 cubic yards)



## Special Operations (CSO Events)

Location (Waterways):

- A. Storm Number (If available at the time of Call out, or TBD and written in after event)
- B. All Clear Issued at: Date and Time (Call Systems Dispatcher at get official all clear)
- C. Start Time Date and Time (Must be within 24 hours of the all clear)
- D. Justification for delayed start if not within 24 hours of the all clear:

|                               |                              |           |
|-------------------------------|------------------------------|-----------|
| <b>Mechanical failure: No</b> | <b>Unsafe conditions: No</b> |           |
| Fog: No                       | Limited Visibility: No       |           |
| Ice: No                       | Lightning: No                | Other: No |
| Equipment icing: No           | High Flow: No                |           |
| High Wind: No                 | Darkness: No                 |           |

E. Additional Comments:

Est. Amt. of Debris from Special Operations (Cubic Yards): 0.00  
 (Note: one garbage bag = 50 gallons = 6.0 cubic feet = 0.25 cubic yards)

## Description and Possible Source

Debris Type

|                   |                     |                      |
|-------------------|---------------------|----------------------|
| Cans: No          | Logs: No            | Clothing/Apparel: No |
| Glass Bottles: No | Wood: No            | Sporting Goods: No   |
| Tree: No          | Milk Crate: No      | Rubber Material: No  |
| Styrofoam: No     | Condoms: No         | Food: No             |
| Plastic: No       | Sanitary Napkin: No | Fish: No             |
| Cardboard: No     | Paper: No           |                      |
| Other 1:          | Other 5:            |                      |
| Other 2:          | Other 6:            |                      |
| Other 3:          | Other 7:            |                      |
| Other 4:          | Other 8:            |                      |

# Floatable Log FL2024-1197

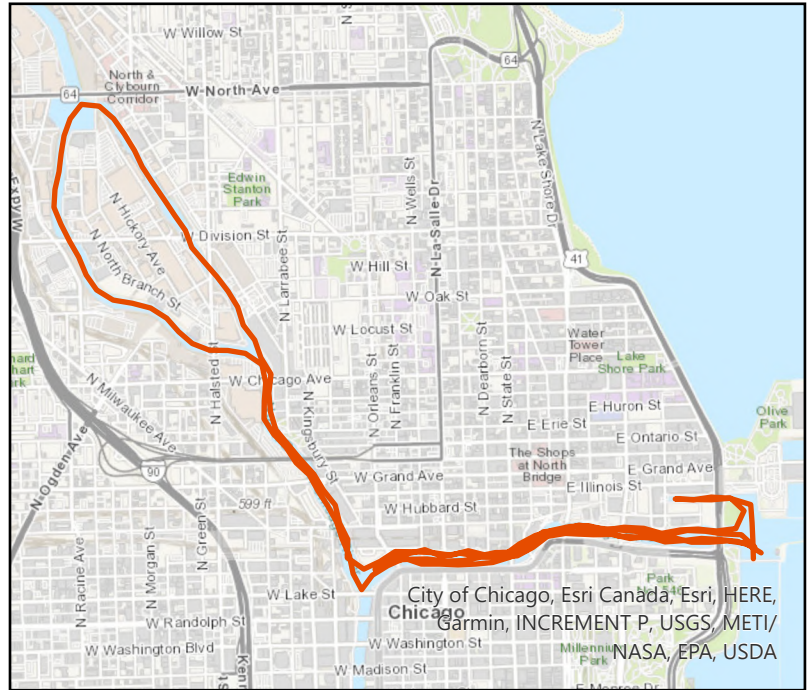
Pilot: johnson3                      Date: 7/11/2024  
 Boat: Skimmer Boat 2 (SB2)       # of Pilots: 1  
 # of Hoisters: 0                      # of MLAS: 0

## Routine Operations

Location (Waterways):

- Yes Zone 1: North Branch and North Shore Channel, Kinzie Street to Main Street
- Yes Zone 2: Chicago River and South Branch of the Chicago River, CRCW to Amtrak
- No Zone 3: South Branch Chicago River and South Fork of the SBCR, Amtrak to RAPS
- No Zone 4: Chicago Sanitary & Ship Canal, Damen Avenue to Cal-Sag Junction
- No Zone 5: Cal-Sag Channel and Little Calumet River, Bishop Ford to Cal-Sag Junction
- No Other Zone:

0.7 Est. Amt. of Debris from Routine Operations (Cubic Yards)  
 (Note: one garbage bag = 50 gallons = 6.0 cubic feet = 0.25 cubic yards)



## Special Operations (CSO Events)

Location (Waterways):

- A. Storm Number                      (If available at the time of Call out, or TBD and written in after event)
- B. All Clear Issued at:                      Date and Time (Call Systems Dispatcher at get official all clear)
- C. Start Time                                  Date and Time (Must be within 24 hours of the all clear)
- D. Justification for delayed start if not within 24 hours of the all clear:

|                               |                              |           |
|-------------------------------|------------------------------|-----------|
| <b>Mechanical failure: No</b> | <b>Unsafe conditions: No</b> |           |
| Fog: No                       | Limited Visibility: No       |           |
| Ice: No                       | Lightning: No                | Other: No |
| Equipment icing: No           | High Flow: No                |           |
| High Wind: No                 | Darkness: No                 |           |

E. Additional Comments:

Est. Amt. of Debris from Special Operations (Cubic Yards): 0.00  
 (Note: one garbage bag = 50 gallons = 6.0 cubic feet = 0.25 cubic yards)

## Description and Possible Source

Debris Type

|                    |                     |                       |
|--------------------|---------------------|-----------------------|
| Cans: Yes          | Logs: No            | Clothing/Apparel: Yes |
| Glass Bottles: Yes | Wood: Yes           | Sporting Goods: Yes   |
| Tree: Yes          | Milk Crate: No      | Rubber Material: Yes  |
| Styrofoam: Yes     | Condoms: No         | Food: No              |
| Plastic: Yes       | Sanitary Napkin: No | Fish: No              |
| Cardboard: No      | Paper: Yes          |                       |
| Other 1:           | Other 5:            |                       |
| Other 2:           | Other 6:            |                       |
| Other 3:           | Other 7:            |                       |
| Other 4:           | Other 8:            |                       |



# Floatable Log FL2024-1199

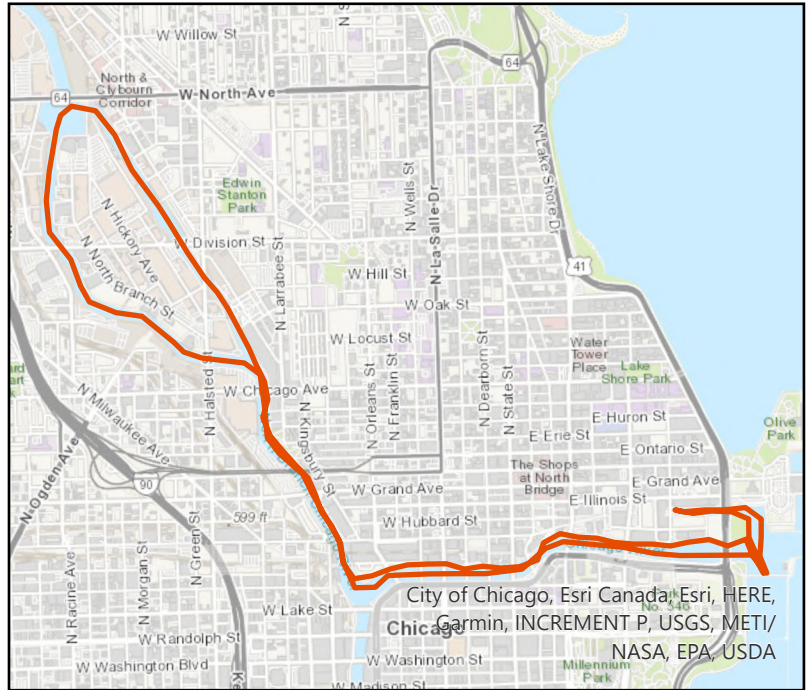
Pilot: vonheimburgk@mwr.org Date: 7/12/2024  
 Boat: Skimmer Boat 2 (SB2) # of Pilots: 1  
 # of Hoisters: 0 # of MLAS: 1

## Routine Operations

Location (Waterways):

- Yes Zone 1: North Branch and North Shore Channel, Kinzie Street to Main Street
- Yes Zone 2: Chicago River and South Branch of the Chicago River, CRCW to Amtrak
- No Zone 3: South Branch Chicago River and South Fork of the SBCR, Amtrak to RAPS
- No Zone 4: Chicago Sanitary & Ship Canal, Damen Avenue to Cal-Sag Junction
- No Zone 5: Cal-Sag Channel and Little Calumet River, Bishop Ford to Cal-Sag Junction
- No Other Zone:

0.5 Est. Amt. of Debris from Routine Operations (Cubic Yards)  
 (Note: one garbage bag = 50 gallons = 6.0 cubic feet = 0.25 cubic yards)



## Special Operations (CSO Events)

Location (Waterways):

- A. Storm Number (If available at the time of Call out, or TBD and written in after event)
- B. All Clear Issued at: Date and Time (Call Systems Dispatcher at get official all clear)
- C. Start Time Date and Time (Must be within 24 hours of the all clear)
- D. Justification for delayed start if not within 24 hours of the all clear:

|                               |                              |           |
|-------------------------------|------------------------------|-----------|
| <b>Mechanical failure: No</b> | <b>Unsafe conditions: No</b> |           |
| Fog: No                       | Limited Visibility: No       |           |
| Ice: No                       | Lightning: No                | Other: No |
| Equipment icing: No           | High Flow: No                |           |
| High Wind: No                 | Darkness: No                 |           |

E. Additional Comments:

Est. Amt. of Debris from Special Operations (Cubic Yards): 0.00  
 (Note: one garbage bag = 50 gallons = 6.0 cubic feet = 0.25 cubic yards)

## Description and Possible Source

Debris Type

|                    |                      |                      |
|--------------------|----------------------|----------------------|
| Cans: Yes          | Logs: No             | Clothing/Apparel: No |
| Glass Bottles: Yes | Wood: No             | Sporting Goods: Yes  |
| Tree: Yes          | Milk Crate: No       | Rubber Material: Yes |
| Styrofoam: Yes     | Condoms: Yes         | Food: Yes            |
| Plastic: Yes       | Sanitary Napkin: Yes | Fish: No             |
| Cardboard: No      | Paper: Yes           |                      |
| Other 1:           | Other 5:             |                      |
| Other 2:           | Other 6:             |                      |
| Other 3:           | Other 7:             |                      |
| Other 4:           | Other 8:             |                      |

# Floatable Log FL2024-1200

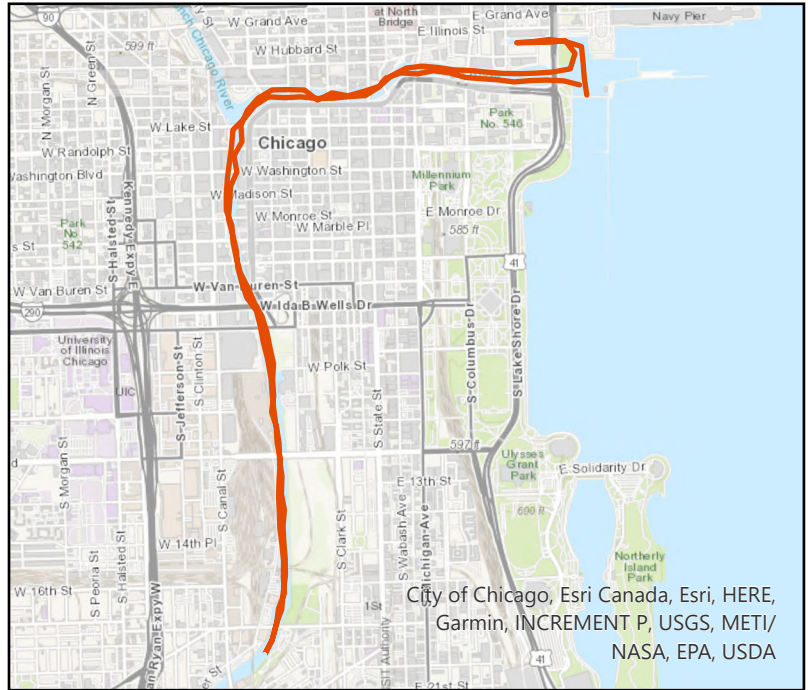
Pilot: johnson3                      Date: 7/12/2024  
 Boat: Work Boat (WB1)            # of Pilots: 1  
 # of Hoisters: 0                      # of MLAS: 1

## Routine Operations

### Location (Waterways):

- No Zone 1: North Branch and North Shore Channel, Kinzie Street to Main Street
- Yes Zone 2: Chicago River and South Branch of the Chicago River, CRCW to Amtrak
- No Zone 3: South Branch Chicago River and South Fork of the SBCR, Amtrak to RAPS
- No Zone 4: Chicago Sanitary & Ship Canal, Damen Avenue to Cal-Sag Junction
- No Zone 5: Cal-Sag Channel and Little Calumet River, Bishop Ford to Cal-Sag Junction
- No Other Zone:

0.0 Est. Amt. of Debris from Routine Operations (Cubic Yards)  
 (Note: one garbage bag = 50 gallons = 6.0 cubic feet = 0.25 cubic yards)



City of Chicago, Esri Canada, Esri, HERE, Garmin, INCREMENT P, USGS, METI/NASA, EPA, USDA

## Special Operations (CSO Events)

### Location (Waterways):

- A. Storm Number                      (If available at the time of Call out, or TBD and written in after event)
- B. All Clear Issued at:                      Date and Time (Call Systems Dispatcher at get official all clear)
- C. Start Time                                  Date and Time (Must be within 24 hours of the all clear)
- D. Justification for delayed start if not within 24 hours of the all clear:

|                               |                              |           |
|-------------------------------|------------------------------|-----------|
| <b>Mechanical failure: No</b> | <b>Unsafe conditions: No</b> |           |
| Fog: No                       | Limited Visibility: No       |           |
| Ice: No                       | Lightning: No                | Other: No |
| Equipment icing: No           | High Flow: No                |           |
| High Wind: No                 | Darkness: No                 |           |

### E. Additional Comments:

Est. Amt. of Debris from Special Operations (Cubic Yards): 0.00  
 (Note: one garbage bag = 50 gallons = 6.0 cubic feet = 0.25 cubic yards)

## Description and Possible Source

### Debris Type

|                   |                     |                      |
|-------------------|---------------------|----------------------|
| Cans: No          | Logs: No            | Clothing/Apparel: No |
| Glass Bottles: No | Wood: Yes           | Sporting Goods: No   |
| Tree: Yes         | Milk Crate: No      | Rubber Material: No  |
| Styrofoam: No     | Condoms: No         | Food: No             |
| Plastic: Yes      | Sanitary Napkin: No | Fish: No             |
| Cardboard: No     | Paper: No           |                      |
| Other 1:          | Other 5:            |                      |
| Other 2:          | Other 6:            |                      |
| Other 3:          | Other 7:            |                      |
| Other 4:          | Other 8:            |                      |

# Floatable Log FL2024-1201

Pilot: vonheimburgk@mwr.org Date: 7/12/2024

Boat: Skimmer Boat 2 (SB2) # of Pilots: 1

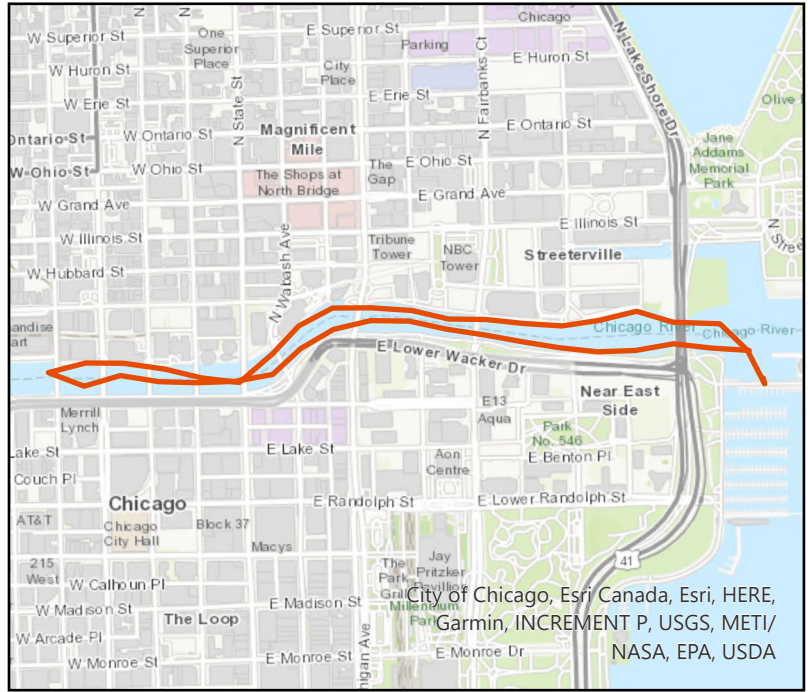
# of Hoisters: 0 # of MLAS: 1

## Routine Operations

Location (Waterways):

- No Zone 1: North Branch and North Shore Channel, Kinzie Street to Main Street
- Yes Zone 2: Chicago River and South Branch of the Chicago River, CRCW to Amtrak
- No Zone 3: South Branch Chicago River and South Fork of the SBCR, Amtrak to RAPS
- No Zone 4: Chicago Sanitary & Ship Canal, Damen Avenue to Cal-Sag Junction
- No Zone 5: Cal-Sag Channel and Little Calumet River, Bishop Ford to Cal-Sag Junction
- No Other Zone:

0.0 Est. Amt. of Debris from Routine Operations (Cubic Yards)  
 (Note: one garbage bag = 50 gallons = 6.0 cubic feet = 0.25 cubic yards)



## Special Operations (CSO Events)

Location (Waterways):

- A. Storm Number (If available at the time of Call out, or TBD and written in after event)
- B. All Clear Issued at: Date and Time (Call Systems Dispatcher at get official all clear)
- C. Start Time Date and Time (Must be within 24 hours of the all clear)
- D. Justification for delayed start if not within 24 hours of the all clear:

|                               |                              |           |
|-------------------------------|------------------------------|-----------|
| <b>Mechanical failure:</b> No | <b>Unsafe conditions:</b> No |           |
| Fog: No                       | Limited Visibility: No       |           |
| Ice: No                       | Lightning: No                | Other: No |
| Equipment icing: No           | High Flow: No                |           |
| High Wind: No                 | Darkness: No                 |           |

E. Additional Comments:

Est. Amt. of Debris from Special Operations (Cubic Yards): 0.00  
 (Note: one garbage bag = 50 gallons = 6.0 cubic feet = 0.25 cubic yards)

## Description and Possible Source

Debris Type

|                   |                     |                      |
|-------------------|---------------------|----------------------|
| Cans: No          | Logs: No            | Clothing/Apparel: No |
| Glass Bottles: No | Wood: No            | Sporting Goods: No   |
| Tree: No          | Milk Crate: No      | Rubber Material: No  |
| Styrofoam: No     | Condoms: No         | Food: No             |
| Plastic: No       | Sanitary Napkin: No | Fish: No             |
| Cardboard: No     | Paper: No           |                      |
| Other 1:          | Other 5:            |                      |
| Other 2:          | Other 6:            |                      |
| Other 3:          | Other 7:            |                      |
| Other 4:          | Other 8:            |                      |

# Floatable Log FL2024-1203

Pilot: vonheimburgk@mwr.org Date: 7/15/2024

Boat: Work Boat (WB1)

# of Pilots: 1

# of Hoisters: 0

# of MLAS: 1

## Routine Operations

Location (Waterways):

No Zone 1: North Branch and North Shore Channel, Kinzie Street to Main Street

Yes Zone 2: Chicago River and South Branch of the Chicago River, CRCW to Amtrak

No Zone 3: South Branch Chicago River and South Fork of the SBCR, Amtrak to RAPS

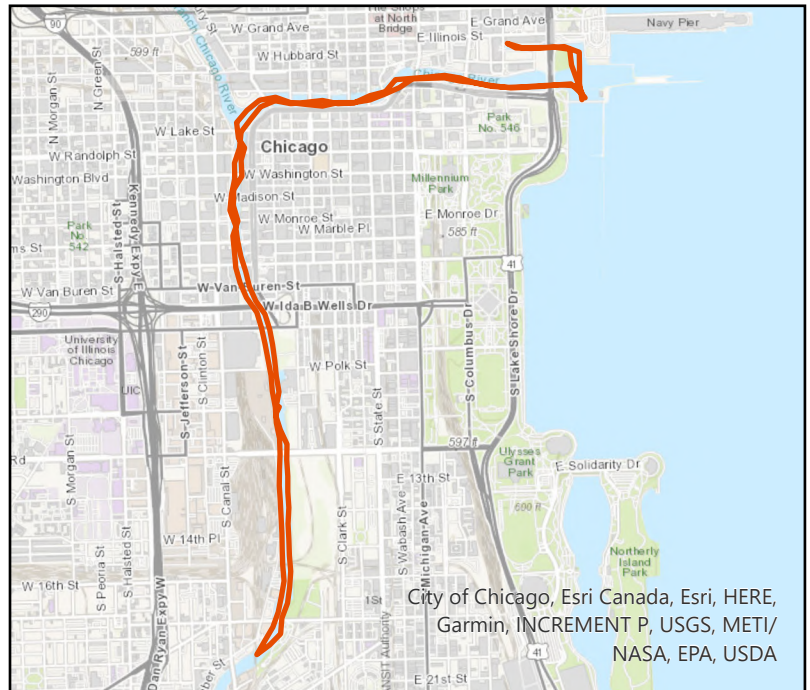
No Zone 4: Chicago Sanitary & Ship Canal, Damen Avenue to Cal-Sag Junction

No Zone 5: Cal-Sag Channel and Little Calumet River, Bishop Ford to Cal-Sag Junction

No Other Zone:

0.5 Est. Amt. of Debris from Routine Operations (Cubic Yards)

(Note: one garbage bag = 50 gallons = 6.0 cubic feet = 0.25 cubic yards)



## Special Operations (CSO Events)

Location (Waterways):

- A. Storm Number (If available at the time of Call out, or TBD and written in after event)
- B. All Clear Issued at: Date and Time (Call Systems Dispatcher at get official all clear)
- C. Start Time Date and Time (Must be within 24 hours of the all clear)
- D. Justification for delayed start if not within 24 hours of the all clear:

|                               |                              |           |
|-------------------------------|------------------------------|-----------|
| <b>Mechanical failure: No</b> | <b>Unsafe conditions: No</b> |           |
| Fog: No                       | Limited Visibility: No       |           |
| Ice: No                       | Lightning: No                | Other: No |
| Equipment icing: No           | High Flow: No                |           |
| High Wind: No                 | Darkness: No                 |           |

E. Additional Comments:

Est. Amt. of Debris from Special Operations (Cubic Yards): 0.00  
(Note: one garbage bag = 50 gallons = 6.0 cubic feet = 0.25 cubic yards)

## Description and Possible Source

Debris Type

|                   |                     |                      |
|-------------------|---------------------|----------------------|
| Cans: No          | Logs: Yes           | Clothing/Apparel: No |
| Glass Bottles: No | Wood: No            | Sporting Goods: No   |
| Tree: No          | Milk Crate: No      | Rubber Material: No  |
| Styrofoam: No     | Condoms: No         | Food: No             |
| Plastic: No       | Sanitary Napkin: No | Fish: No             |
| Cardboard: No     | Paper: No           |                      |
| Other 1:          | Other 5:            |                      |
| Other 2:          | Other 6:            |                      |
| Other 3:          | Other 7:            |                      |
| Other 4:          | Other 8:            |                      |

# Floatable Log FL2024-1202

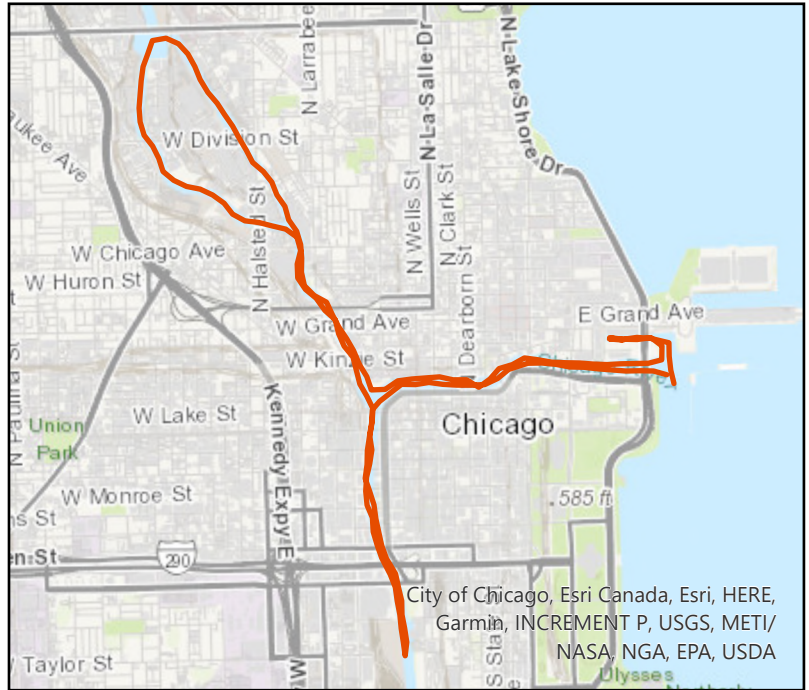
Pilot: johnsonr3                      Date: 7/15/2024  
Boat: Skimmer Boat 2 (SB2)        # of Pilots: 1  
# of Hoisters: 0                        # of MLAS: 1

## Routine Operations

### Location (Waterways):

- Yes Zone 1: North Branch and North Shore Channel, Kinzie Street to Main Street
- Yes Zone 2: Chicago River and South Branch of the Chicago River, CRCW to Amtrak
- No Zone 3: South Branch Chicago River and South Fork of the SBCR, Amtrak to RAPS
- No Zone 4: Chicago Sanitary & Ship Canal, Damen Avenue to Cal-Sag Junction
- No Zone 5: Cal-Sag Channel and Little Calumet River, Bishop Ford to Cal-Sag Junction
- No Other Zone:

2.2 Est. Amt. of Debris from Routine Operations (Cubic Yards)  
(Note: one garbage bag = 50 gallons = 6.0 cubic feet = 0.25 cubic yards)



## Special Operations (CSO Events)

### Location (Waterways):

- A. Storm Number                      (If available at the time of Call out, or TBD and written in after event)
- B. All Clear Issued at:                      Date and Time (Call Systems Dispatcher at get official all clear)
- C. Start Time                              Date and Time (Must be within 24 hours of the all clear)
- D. Justification for delayed start if not within 24 hours of the all clear:

|                               |                              |           |
|-------------------------------|------------------------------|-----------|
| <b>Mechanical failure: No</b> | <b>Unsafe conditions: No</b> |           |
| Fog: No                       | Limited Visibility: No       |           |
| Ice: No                       | Lightning: No                | Other: No |
| Equipment icing: No           | High Flow: No                |           |
| High Wind: No                 | Darkness: No                 |           |

### E. Additional Comments:

Est. Amt. of Debris from Special Operations (Cubic Yards): 0.00  
(Note: one garbage bag = 50 gallons = 6.0 cubic feet = 0.25 cubic yards)

## Description and Possible Source

### Debris Type

|                    |                     |                      |
|--------------------|---------------------|----------------------|
| Cans: Yes          | Logs: No            | Clothing/Apparel: No |
| Glass Bottles: Yes | Wood: Yes           | Sporting Goods: Yes  |
| Tree: Yes          | Milk Crate: No      | Rubber Material: Yes |
| Styrofoam: Yes     | Condoms: No         | Food: No             |
| Plastic: Yes       | Sanitary Napkin: No | Fish: No             |
| Cardboard: No      | Paper: Yes          |                      |
| Other 1:           | Other 5:            |                      |
| Other 2:           | Other 6:            |                      |
| Other 3:           | Other 7:            |                      |
| Other 4:           | Other 8:            |                      |

# Floatable Log FL2024-1204

Pilot: vonheimburgk@mwr.org Date: 7/16/2024

Boat: Skimmer Boat 2 (SB2) # of Pilots: 1

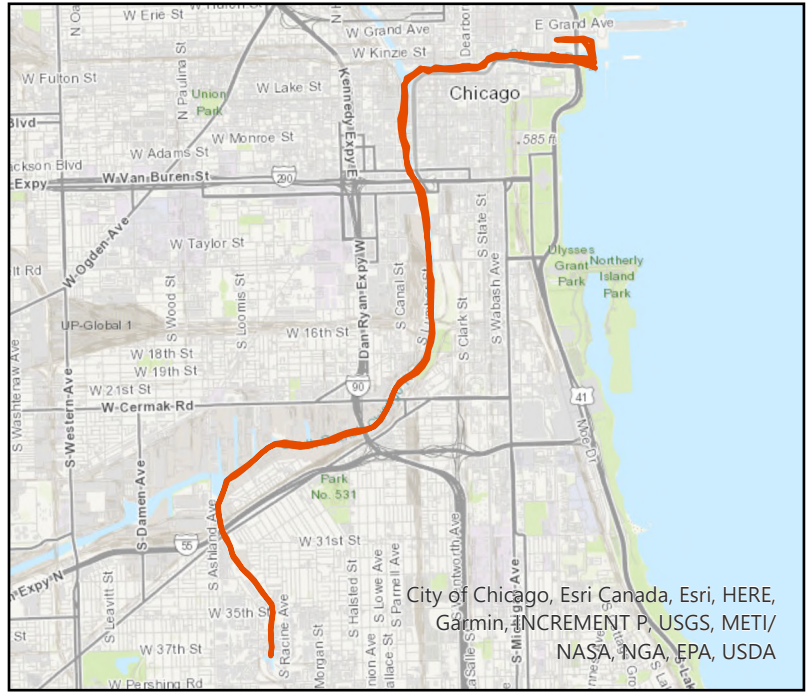
# of Hoisters: 0 # of MLAS: 1

## Routine Operations

Location (Waterways):

- No Zone 1: North Branch and North Shore Channel, Kinzie Street to Main Street
- Yes Zone 2: Chicago River and South Branch of the Chicago River, CRCW to Amtrak
- Yes Zone 3: South Branch Chicago River and South Fork of the SBCR, Amtrak to RAPS
- No Zone 4: Chicago Sanitary & Ship Canal, Damen Avenue to Cal-Sag Junction
- No Zone 5: Cal-Sag Channel and Little Calumet River, Bishop Ford to Cal-Sag Junction
- No Other Zone:

3.0 Est. Amt. of Debris from Routine Operations (Cubic Yards)  
 (Note: one garbage bag = 50 gallons = 6.0 cubic feet = 0.25 cubic yards)



## Special Operations (CSO Events)

Location (Waterways):

- A. Storm Number (If available at the time of Call out, or TBD and written in after event)
- B. All Clear Issued at: Date and Time (Call Systems Dispatcher at get official all clear)
- C. Start Time Date and Time (Must be within 24 hours of the all clear)
- D. Justification for delayed start if not within 24 hours of the all clear:

|                               |                              |           |
|-------------------------------|------------------------------|-----------|
| <b>Mechanical failure: No</b> | <b>Unsafe conditions: No</b> |           |
| Fog: No                       | Limited Visibility: No       |           |
| Ice: No                       | Lightning: No                | Other: No |
| Equipment icing: No           | High Flow: No                |           |
| High Wind: No                 | Darkness: No                 |           |

E. Additional Comments:

Est. Amt. of Debris from Special Operations (Cubic Yards): 0.00  
 (Note: one garbage bag = 50 gallons = 6.0 cubic feet = 0.25 cubic yards)

## Description and Possible Source

Debris Type

|                    |                     |                      |
|--------------------|---------------------|----------------------|
| Cans: Yes          | Logs: Yes           | Clothing/Apparel: No |
| Glass Bottles: Yes | Wood: No            | Sporting Goods: Yes  |
| Tree: Yes          | Milk Crate: No      | Rubber Material: Yes |
| Styrofoam: Yes     | Condoms: Yes        | Food: Yes            |
| Plastic: Yes       | Sanitary Napkin: No | Fish: No             |
| Cardboard: No      | Paper: Yes          |                      |
| Other 1:           | Other 5:            |                      |
| Other 2:           | Other 6:            |                      |
| Other 3:           | Other 7:            |                      |
| Other 4:           | Other 8:            |                      |

# Floatable Log FL2024-1205

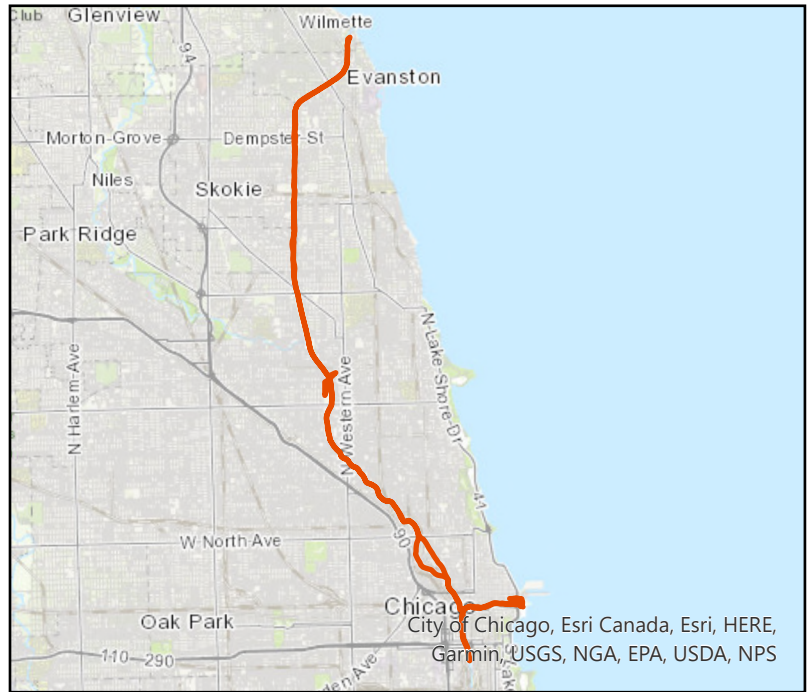
Pilot: johnsonr3                      Date: 7/16/2024  
Boat: Work Boat (WB1)                # of Pilots: 1  
# of Hoisters: 0                        # of MLAS: 1

## Routine Operations

### Location (Waterways):

- Yes Zone 1: North Branch and North Shore Channel, Kinzie Street to Main Street
- Yes Zone 2: Chicago River and South Branch of the Chicago River, CRCW to Amtrak
- Yes Zone 3: South Branch Chicago River and South Fork of the SBCR, Amtrak to RAPS
- No Zone 4: Chicago Sanitary & Ship Canal, Damen Avenue to Cal-Sag Junction
- No Zone 5: Cal-Sag Channel and Little Calumet River, Bishop Ford to Cal-Sag Junction
- No Other Zone:

0.0 Est. Amt. of Debris from Routine Operations (Cubic Yards)  
(Note: one garbage bag = 50 gallons = 6.0 cubic feet = 0.25 cubic yards)



## Special Operations (CSO Events)

### Location (Waterways):

- A. Storm Number 34 (If available at the time of Call out, or TBD and written in after event)
- B. All Clear Issued at: 7/16/2024 3:51:00 AM Date and Time (Call Systems Dispatcher at get official all clear)
- C. Start Time 7/16/2024 8:00:00 AM Date and Time (Must be within 24 hours of the all clear)
- D. Justification for delayed start if not within 24 hours of the all clear:

|                               |                              |           |
|-------------------------------|------------------------------|-----------|
| <b>Mechanical failure: No</b> | <b>Unsafe conditions: No</b> |           |
| Fog: No                       | Limited Visibility: No       |           |
| Ice: No                       | Lightning: No                | Other: No |
| Equipment icing: No           | High Flow: No                |           |
| High Wind: No                 | Darkness: No                 |           |

### E. Additional Comments:

Est. Amt. of Debris from Special Operations (Cubic Yards): 0.05  
(Note: one garbage bag = 50 gallons = 6.0 cubic feet = 0.25 cubic yards)

## Description and Possible Source

### Debris Type

|                   |                     |                      |
|-------------------|---------------------|----------------------|
| Cans: No          | Logs: No            | Clothing/Apparel: No |
| Glass Bottles: No | Wood: No            | Sporting Goods: No   |
| Tree: Yes         | Milk Crate: No      | Rubber Material: Yes |
| Styrofoam: No     | Condoms: No         | Food: No             |
| Plastic: No       | Sanitary Napkin: No | Fish: No             |
| Cardboard: No     | Paper: No           |                      |
| Other 1:          | Other 5:            |                      |
| Other 2:          | Other 6:            |                      |
| Other 3:          | Other 7:            |                      |
| Other 4:          | Other 8:            |                      |

# Floatable Log FL2024-1206

Pilot: vonheimburgk@mwr.org Date: 7/17/2024

Boat: Work Boat (WB1)

# of Pilots: 1

# of Hoisters: 0

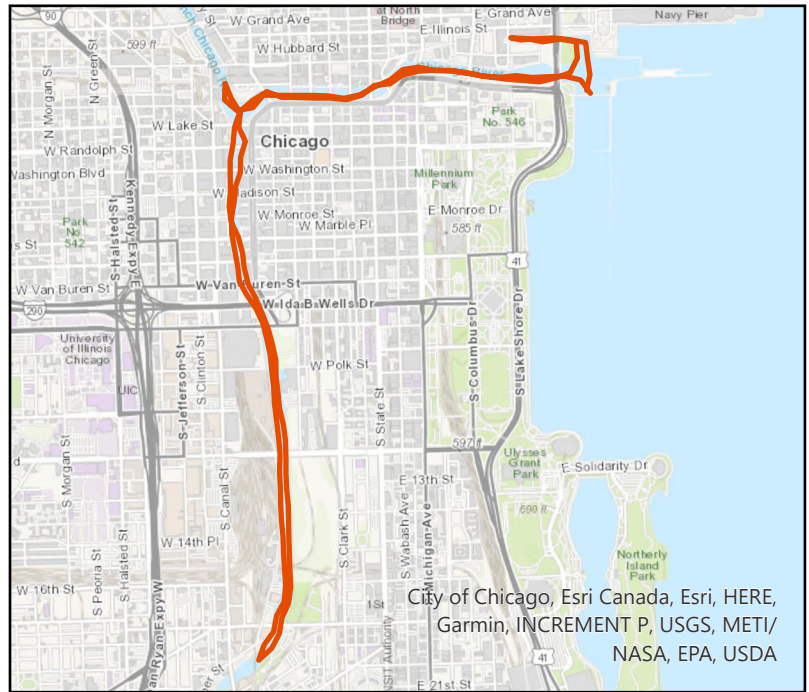
# of MLAS: 1

## Routine Operations

Location (Waterways):

- No Zone 1: North Branch and North Shore Channel, Kinzie Street to Main Street
- Yes Zone 2: Chicago River and South Branch of the Chicago River, CRCW to Amtrak
- No Zone 3: South Branch Chicago River and South Fork of the SBCR, Amtrak to RAPS
- No Zone 4: Chicago Sanitary & Ship Canal, Damen Avenue to Cal-Sag Junction
- No Zone 5: Cal-Sag Channel and Little Calumet River, Bishop Ford to Cal-Sag Junction
- No Other Zone:

2.5 Est. Amt. of Debris from Routine Operations (Cubic Yards)  
 (Note: one garbage bag = 50 gallons = 6.0 cubic feet = 0.25 cubic yards)



## Special Operations (CSO Events)

Location (Waterways):

- A. Storm Number (If available at the time of Call out, or TBD and written in after event)
- B. All Clear Issued at: Date and Time (Call Systems Dispatcher at get official all clear)
- C. Start Time Date and Time (Must be within 24 hours of the all clear)
- D. Justification for delayed start if not within 24 hours of the all clear:

|                               |                              |           |
|-------------------------------|------------------------------|-----------|
| <b>Mechanical failure: No</b> | <b>Unsafe conditions: No</b> |           |
| Fog: No                       | Limited Visibility: No       |           |
| Ice: No                       | Lightning: No                | Other: No |
| Equipment icing: No           | High Flow: No                |           |
| High Wind: No                 | Darkness: No                 |           |

E. Additional Comments:

Est. Amt. of Debris from Special Operations (Cubic Yards): 0.00  
 (Note: one garbage bag = 50 gallons = 6.0 cubic feet = 0.25 cubic yards)

## Description and Possible Source

Debris Type

|                   |                     |                      |
|-------------------|---------------------|----------------------|
| Cans: Yes         | Logs: Yes           | Clothing/Apparel: No |
| Glass Bottles: No | Wood: No            | Sporting Goods: No   |
| Tree: Yes         | Milk Crate: No      | Rubber Material: No  |
| Styrofoam: Yes    | Condoms: No         | Food: No             |
| Plastic: Yes      | Sanitary Napkin: No | Fish: No             |
| Cardboard: No     | Paper: Yes          |                      |
| Other 1:          | Other 5:            |                      |
| Other 2:          | Other 6:            |                      |
| Other 3:          | Other 7:            |                      |
| Other 4:          | Other 8:            |                      |



# Floatable Log FL2024-1207

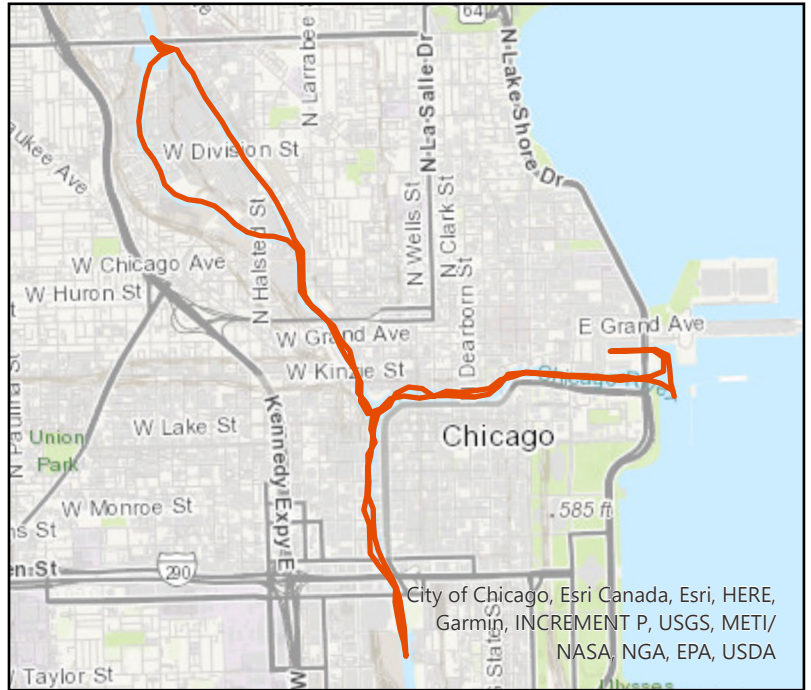
Pilot: johnsonr3                      Date: 7/17/2024  
Boat: Skimmer Boat 2 (SB2)        # of Pilots: 1  
# of Hoisters: 0                      # of MLAS: 1

## Routine Operations

Location (Waterways):

- Yes Zone 1: North Branch and North Shore Channel, Kinzie Street to Main Street
- Yes Zone 2: Chicago River and South Branch of the Chicago River, CRCW to Amtrak
- Yes Zone 3: South Branch Chicago River and South Fork of the SBCR, Amtrak to RAPS
- No Zone 4: Chicago Sanitary & Ship Canal, Damen Avenue to Cal-Sag Junction
- No Zone 5: Cal-Sag Channel and Little Calumet River, Bishop Ford to Cal-Sag Junction
- No Other Zone:

1.2 Est. Amt. of Debris from Routine Operations (Cubic Yards)  
(Note: one garbage bag = 50 gallons = 6.0 cubic feet = 0.25 cubic yards)



## Special Operations (CSO Events)

Location (Waterways):

- A. Storm Number                      (If available at the time of Call out, or TBD and written in after event)
- B. All Clear Issued at:                      Date and Time (Call Systems Dispatcher at get official all clear)
- C. Start Time                              Date and Time (Must be within 24 hours of the all clear)
- D. Justification for delayed start if not within 24 hours of the all clear:

|                               |                              |           |
|-------------------------------|------------------------------|-----------|
| <b>Mechanical failure: No</b> | <b>Unsafe conditions: No</b> |           |
| Fog: No                       | Limited Visibility: No       |           |
| Ice: No                       | Lightning: No                | Other: No |
| Equipment icing: No           | High Flow: No                |           |
| High Wind: No                 | Darkness: No                 |           |

E. Additional Comments:

Est. Amt. of Debris from Special Operations (Cubic Yards): 0.00  
(Note: one garbage bag = 50 gallons = 6.0 cubic feet = 0.25 cubic yards)

## Description and Possible Source

Debris Type

|                   |                     |                      |
|-------------------|---------------------|----------------------|
| Cans: Yes         | Logs: Yes           | Clothing/Apparel: No |
| Glass Bottles: No | Wood: Yes           | Sporting Goods: Yes  |
| Tree: Yes         | Milk Crate: No      | Rubber Material: Yes |
| Styrofoam: No     | Condoms: No         | Food: No             |
| Plastic: Yes      | Sanitary Napkin: No | Fish: No             |
| Cardboard: No     | Paper: Yes          |                      |
| Other 1:          | Other 5:            |                      |
| Other 2:          | Other 6:            |                      |
| Other 3:          | Other 7:            |                      |
| Other 4:          | Other 8:            |                      |

# Floatable Log FL2024-1208

Pilot: vonheimburgk@mwr.org Date: 7/18/2024

Boat: Skimmer Boat 2 (SB2) # of Pilots: 1

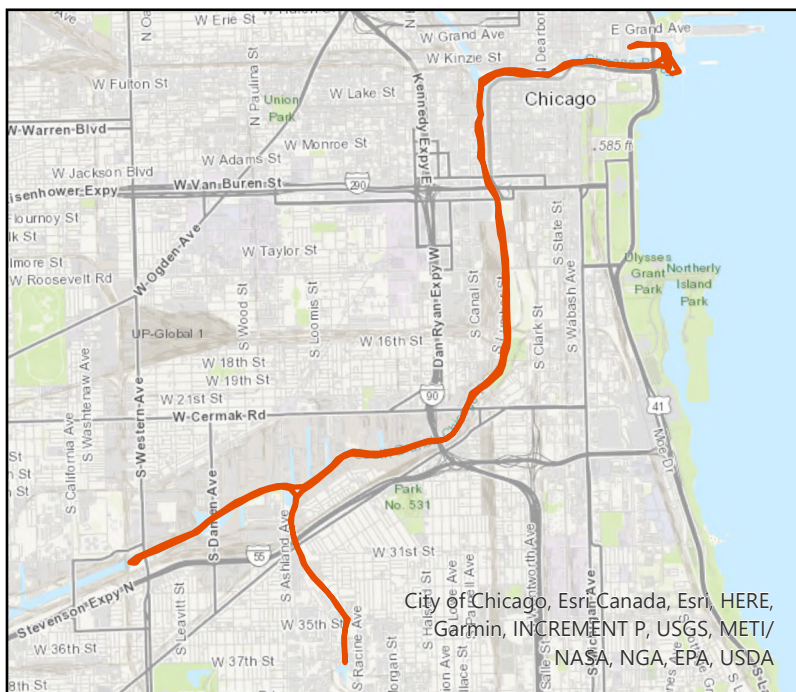
# of Hoisters: 0 # of MLAS: 1

## Routine Operations

Location (Waterways):

- No Zone 1: North Branch and North Shore Channel, Kinzie Street to Main Street
- Yes Zone 2: Chicago River and South Branch of the Chicago River, CRCW to Amtrak
- Yes Zone 3: South Branch Chicago River and South Fork of the SBCR, Amtrak to RAPS
- Yes Zone 4: Chicago Sanitary & Ship Canal, Damen Avenue to Cal-Sag Junction
- No Zone 5: Cal-Sag Channel and Little Calumet River, Bishop Ford to Cal-Sag Junction
- No Other Zone:

0.2 Est. Amt. of Debris from Routine Operations (Cubic Yards)  
(Note: one garbage bag = 50 gallons = 6.0 cubic feet = 0.25 cubic yards)



City of Chicago, Esri, Canada, Esri, HERE, Garmin, INCREMENT P, USGS, METI/NASA, NGA, EPA, USDA

## Special Operations (CSO Events)

Location (Waterways):

- A. Storm Number (If available at the time of Call out, or TBD and written in after event)
- B. All Clear Issued at: Date and Time (Call Systems Dispatcher at get official all clear)
- C. Start Time Date and Time (Must be within 24 hours of the all clear)
- D. Justification for delayed start if not within 24 hours of the all clear:

|                               |                              |           |
|-------------------------------|------------------------------|-----------|
| <b>Mechanical failure:</b> No | <b>Unsafe conditions:</b> No |           |
| Fog: No                       | Limited Visibility: No       |           |
| Ice: No                       | Lightning: No                | Other: No |
| Equipment icing: No           | High Flow: No                |           |
| High Wind: No                 | Darkness: No                 |           |

E. Additional Comments:

Est. Amt. of Debris from Special Operations (Cubic Yards): 0.00  
(Note: one garbage bag = 50 gallons = 6.0 cubic feet = 0.25 cubic yards)

## Description and Possible Source

Debris Type

|                   |                     |                      |
|-------------------|---------------------|----------------------|
| Cans: Yes         | Logs: No            | Clothing/Apparel: No |
| Glass Bottles: No | Wood: No            | Sporting Goods: No   |
| Tree: Yes         | Milk Crate: No      | Rubber Material: Yes |
| Styrofoam: Yes    | Condoms: Yes        | Food: Yes            |
| Plastic: Yes      | Sanitary Napkin: No | Fish: No             |
| Cardboard: No     | Paper: Yes          |                      |

|          |          |
|----------|----------|
| Other 1: | Other 5: |
| Other 2: | Other 6: |
| Other 3: | Other 7: |
| Other 4: | Other 8: |

# Floatable Log FL2024-1209

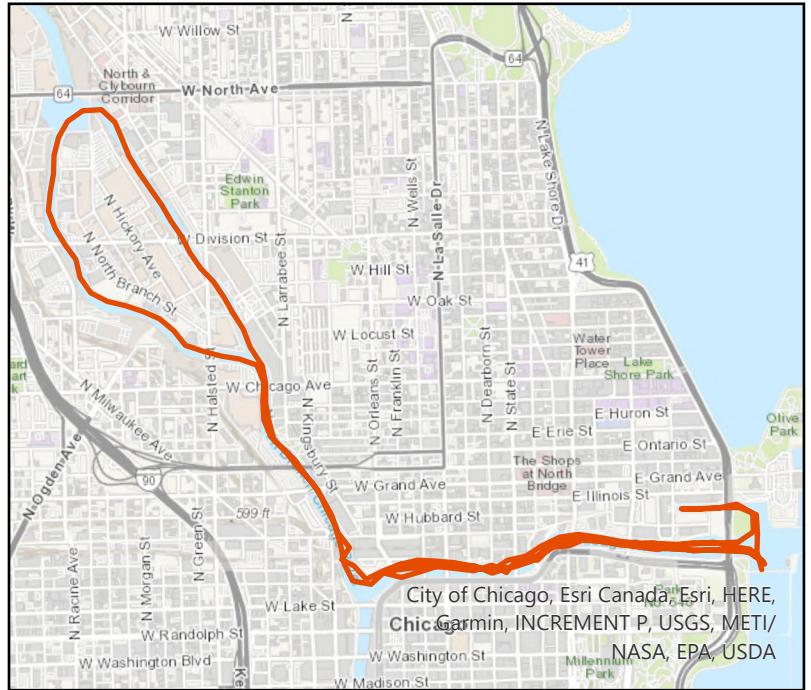
Pilot: johnson3                      Date: 7/18/2024  
 Boat: Work Boat (WB1)              # of Pilots: 1  
 # of Hoisters: 0                      # of MLAS: 1

## Routine Operations

Location (Waterways):

- Yes Zone 1: North Branch and North Shore Channel, Kinzie Street to Main Street
- Yes Zone 2: Chicago River and South Branch of the Chicago River, CRCW to Amtrak
- No Zone 3: South Branch Chicago River and South Fork of the SBCR, Amtrak to RAPS
- No Zone 4: Chicago Sanitary & Ship Canal, Damen Avenue to Cal-Sag Junction
- No Zone 5: Cal-Sag Channel and Little Calumet River, Bishop Ford to Cal-Sag Junction
- No Other Zone:

0.7 Est. Amt. of Debris from Routine Operations (Cubic Yards)  
 (Note: one garbage bag = 50 gallons = 6.0 cubic feet = 0.25 cubic yards)



## Special Operations (CSO Events)

Location (Waterways):

- A. Storm Number                      (If available at the time of Call out, or TBD and written in after event)
- B. All Clear Issued at:                      Date and Time (Call Systems Dispatcher at get official all clear)
- C. Start Time                              Date and Time (Must be within 24 hours of the all clear)
- D. Justification for delayed start if not within 24 hours of the all clear:

|                               |                              |           |
|-------------------------------|------------------------------|-----------|
| <b>Mechanical failure:</b> No | <b>Unsafe conditions:</b> No |           |
| Fog: No                       | Limited Visibility: No       |           |
| Ice: No                       | Lightning: No                | Other: No |
| Equipment icing: No           | High Flow: No                |           |
| High Wind: No                 | Darkness: No                 |           |

E. Additional Comments:

Est. Amt. of Debris from Special Operations (Cubic Yards): 0.00  
 (Note: one garbage bag = 50 gallons = 6.0 cubic feet = 0.25 cubic yards)

## Description and Possible Source

Debris Type

|                   |                     |                      |
|-------------------|---------------------|----------------------|
| Cans: No          | Logs: No            | Clothing/Apparel: No |
| Glass Bottles: No | Wood: No            | Sporting Goods: No   |
| Tree: No          | Milk Crate: No      | Rubber Material: Yes |
| Styrofoam: No     | Condoms: No         | Food: No             |
| Plastic: Yes      | Sanitary Napkin: No | Fish: No             |
| Cardboard: No     | Paper: Yes          |                      |
| Other 1:          | Other 5:            |                      |
| Other 2:          | Other 6:            |                      |
| Other 3:          | Other 7:            |                      |
| Other 4:          | Other 8:            |                      |



# Floatable Log FL2024-1211

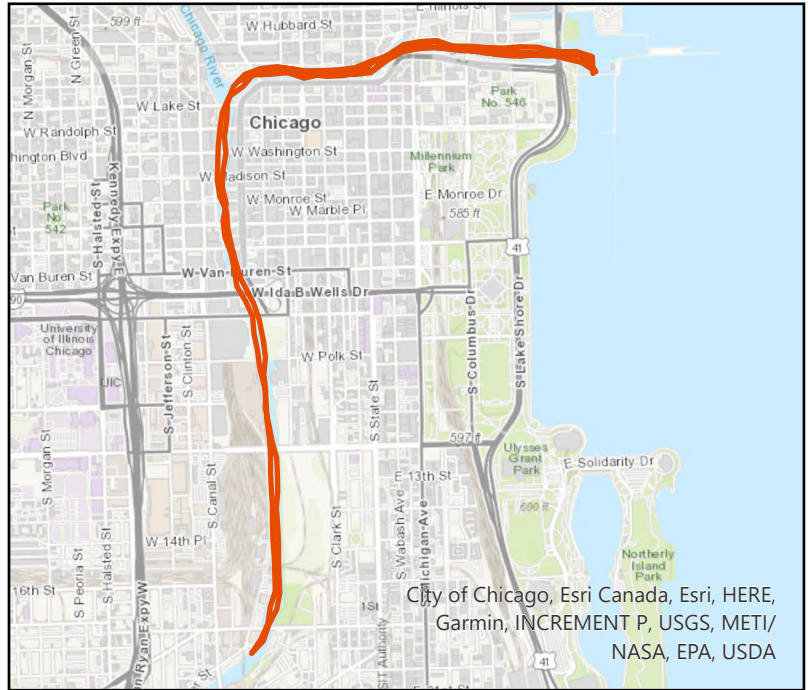
Pilot: johnson3                      Date: 7/19/2024  
Boat: Work Boat (WB1)              # of Pilots: 1  
# of Hoisters: 0                      # of MLAS: 1

## Routine Operations

Location (Waterways):

- No Zone 1: North Branch and North Shore Channel, Kinzie Street to Main Street
- Yes Zone 2: Chicago River and South Branch of the Chicago River, CRCW to Amtrak
- No Zone 3: South Branch Chicago River and South Fork of the SBCR, Amtrak to RAPS
- No Zone 4: Chicago Sanitary & Ship Canal, Damen Avenue to Cal-Sag Junction
- No Zone 5: Cal-Sag Channel and Little Calumet River, Bishop Ford to Cal-Sag Junction
- No Other Zone:

1.0 Est. Amt. of Debris from Routine Operations (Cubic Yards)  
(Note: one garbage bag = 50 gallons = 6.0 cubic feet = 0.25 cubic yards)



## Special Operations (CSO Events)

Location (Waterways):

- A. Storm Number                      (If available at the time of Call out, or TBD and written in after event)
- B. All Clear Issued at:                      Date and Time (Call Systems Dispatcher at get official all clear)
- C. Start Time                              Date and Time (Must be within 24 hours of the all clear)
- D. Justification for delayed start if not within 24 hours of the all clear:

|                               |                              |           |
|-------------------------------|------------------------------|-----------|
| <b>Mechanical failure: No</b> | <b>Unsafe conditions: No</b> |           |
| Fog: No                       | Limited Visibility: No       |           |
| Ice: No                       | Lightning: No                | Other: No |
| Equipment icing: No           | High Flow: No                |           |
| High Wind: No                 | Darkness: No                 |           |

E. Additional Comments:

Est. Amt. of Debris from Special Operations (Cubic Yards): 0.00  
(Note: one garbage bag = 50 gallons = 6.0 cubic feet = 0.25 cubic yards)

## Description and Possible Source

Debris Type

|                    |                     |                      |
|--------------------|---------------------|----------------------|
| Cans: No           | Logs: No            | Clothing/Apparel: No |
| Glass Bottles: Yes | Wood: Yes           | Sporting Goods: No   |
| Tree: Yes          | Milk Crate: No      | Rubber Material: Yes |
| Styrofoam: No      | Condoms: No         | Food: No             |
| Plastic: No        | Sanitary Napkin: No | Fish: No             |
| Cardboard: No      | Paper: Yes          |                      |
| Other 1:           | Other 5:            |                      |
| Other 2:           | Other 6:            |                      |
| Other 3:           | Other 7:            |                      |
| Other 4:           | Other 8:            |                      |

# Floatable Log FL2024-1212

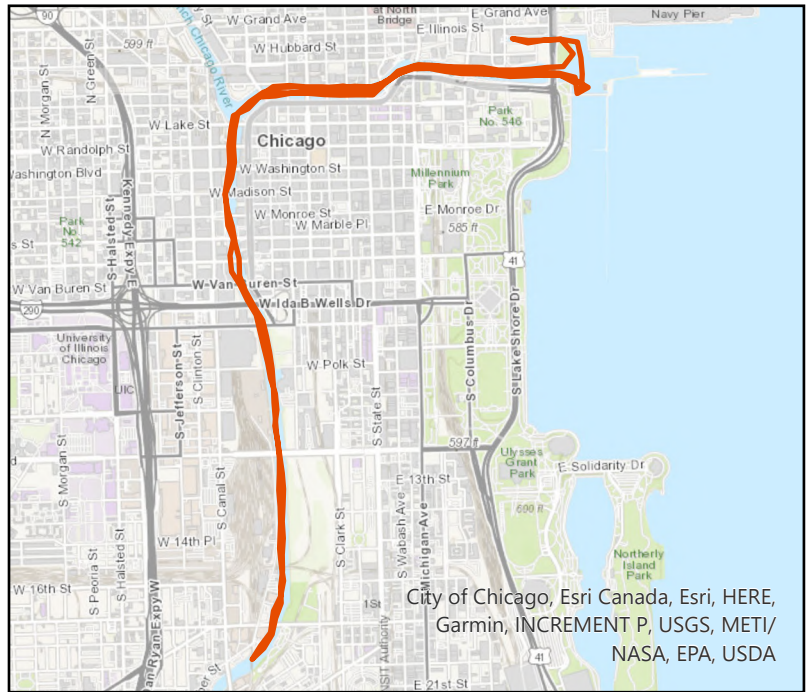
Pilot: johnson3                      Date: 7/22/2024  
 Boat: Work Boat (WB1)              # of Pilots: 1  
 # of Hoisters: 0                      # of MLAS: 1

## Routine Operations

### Location (Waterways):

- No Zone 1: North Branch and North Shore Channel, Kinzie Street to Main Street
- Yes Zone 2: Chicago River and South Branch of the Chicago River, CRCW to Amtrak
- No Zone 3: South Branch Chicago River and South Fork of the SBCR, Amtrak to RAPS
- No Zone 4: Chicago Sanitary & Ship Canal, Damen Avenue to Cal-Sag Junction
- No Zone 5: Cal-Sag Channel and Little Calumet River, Bishop Ford to Cal-Sag Junction
- No Other Zone:

0.1 Est. Amt. of Debris from Routine Operations (Cubic Yards)  
 (Note: one garbage bag = 50 gallons = 6.0 cubic feet = 0.25 cubic yards)



## Special Operations (CSO Events)

### Location (Waterways):

- A. Storm Number                      (If available at the time of Call out, or TBD and written in after event)
- B. All Clear Issued at:                      Date and Time (Call Systems Dispatcher at get official all clear)
- C. Start Time                      Date and Time (Must be within 24 hours of the all clear)
- D. Justification for delayed start if not within 24 hours of the all clear:

|                               |                              |           |
|-------------------------------|------------------------------|-----------|
| <b>Mechanical failure:</b> No | <b>Unsafe conditions:</b> No |           |
| Fog: No                       | Limited Visibility: No       |           |
| Ice: No                       | Lightning: No                | Other: No |
| Equipment icing: No           | High Flow: No                |           |
| High Wind: No                 | Darkness: No                 |           |

### E. Additional Comments:

Est. Amt. of Debris from Special Operations (Cubic Yards): 0.00  
 (Note: one garbage bag = 50 gallons = 6.0 cubic feet = 0.25 cubic yards)

## Description and Possible Source

### Debris Type

|                   |                     |                      |
|-------------------|---------------------|----------------------|
| Cans: Yes         | Logs: No            | Clothing/Apparel: No |
| Glass Bottles: No | Wood: No            | Sporting Goods: No   |
| Tree: Yes         | Milk Crate: No      | Rubber Material: No  |
| Styrofoam: Yes    | Condoms: No         | Food: No             |
| Plastic: Yes      | Sanitary Napkin: No | Fish: No             |
| Cardboard: No     | Paper: Yes          |                      |
| Other 1:          | Other 5:            |                      |
| Other 2:          | Other 6:            |                      |
| Other 3:          | Other 7:            |                      |
| Other 4:          | Other 8:            |                      |

# Floatable Log FL2024-1213

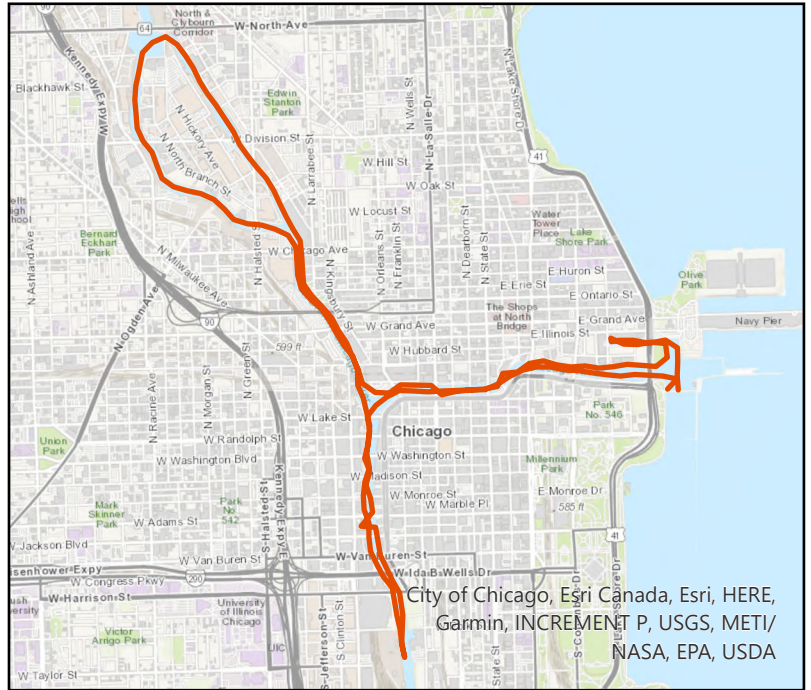
Pilot: vonheimburgk@mwrdr.org Date: 7/22/2024  
 Boat: Skimmer Boat 2 (SB2) # of Pilots: 1  
 # of Hoisters: 0 # of MLAS: 1

## Routine Operations

Location (Waterways):

- Yes Zone 1: North Branch and North Shore Channel, Kinzie Street to Main Street
- Yes Zone 2: Chicago River and South Branch of the Chicago River, CRCW to Amtrak
- No Zone 3: South Branch Chicago River and South Fork of the SBCR, Amtrak to RAPS
- No Zone 4: Chicago Sanitary & Ship Canal, Damen Avenue to Cal-Sag Junction
- No Zone 5: Cal-Sag Channel and Little Calumet River, Bishop Ford to Cal-Sag Junction
- No Other Zone:

1.5 Est. Amt. of Debris from Routine Operations (Cubic Yards)  
 (Note: one garbage bag = 50 gallons = 6.0 cubic feet = 0.25 cubic yards)



## Special Operations (CSO Events)

Location (Waterways):

- A. Storm Number (If available at the time of Call out, or TBD and written in after event)
- B. All Clear Issued at: Date and Time (Call Systems Dispatcher at get official all clear)
- C. Start Time Date and Time (Must be within 24 hours of the all clear)
- D. Justification for delayed start if not within 24 hours of the all clear:

|                               |                              |           |
|-------------------------------|------------------------------|-----------|
| <b>Mechanical failure: No</b> | <b>Unsafe conditions: No</b> |           |
| Fog: No                       | Limited Visibility: No       |           |
| Ice: No                       | Lightning: No                | Other: No |
| Equipment icing: No           | High Flow: No                |           |
| High Wind: No                 | Darkness: No                 |           |

E. Additional Comments:

Est. Amt. of Debris from Special Operations (Cubic Yards): 0.00  
 (Note: one garbage bag = 50 gallons = 6.0 cubic feet = 0.25 cubic yards)

## Description and Possible Source

Debris Type

|                    |                     |                      |
|--------------------|---------------------|----------------------|
| Cans: Yes          | Logs: Yes           | Clothing/Apparel: No |
| Glass Bottles: Yes | Wood: No            | Sporting Goods: No   |
| Tree: Yes          | Milk Crate: No      | Rubber Material: Yes |
| Styrofoam: Yes     | Condoms: Yes        | Food: Yes            |
| Plastic: Yes       | Sanitary Napkin: No | Fish: No             |
| Cardboard: No      | Paper: Yes          |                      |
| Other 1:           | Other 5:            |                      |
| Other 2:           | Other 6:            |                      |
| Other 3:           | Other 7:            |                      |
| Other 4:           | Other 8:            |                      |





# Floatable Log FL2024-1215

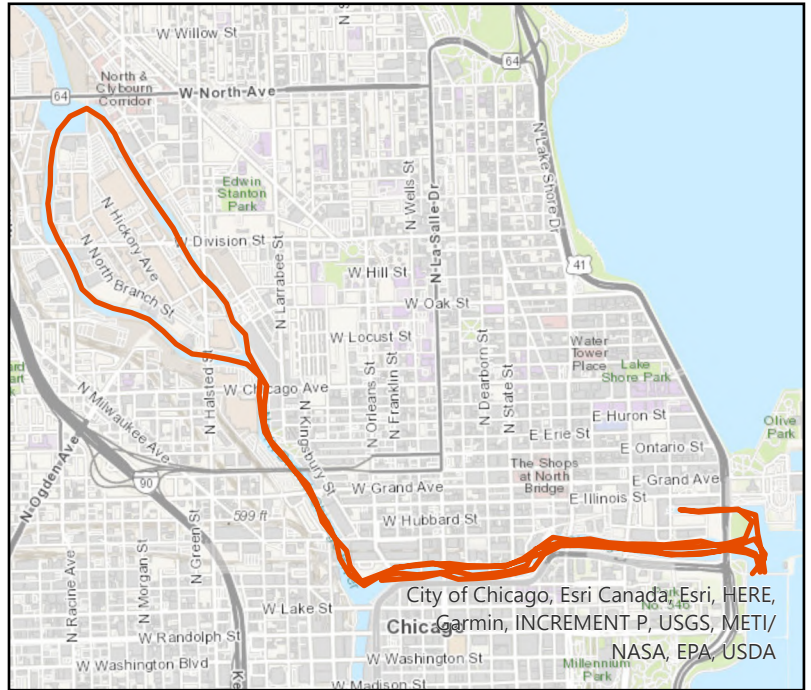
Pilot: johnsonr3                      Date: 7/23/2024  
 Boat: Skimmer Boat 2 (SB2)       # of Pilots: 1  
 # of Hoisters: 0                      # of MLAS: 1

## Routine Operations

Location (Waterways):

- Yes Zone 1: North Branch and North Shore Channel, Kinzie Street to Main Street
- Yes Zone 2: Chicago River and South Branch of the Chicago River, CRCW to Amtrak
- No Zone 3: South Branch Chicago River and South Fork of the SBCR, Amtrak to RAPS
- No Zone 4: Chicago Sanitary & Ship Canal, Damen Avenue to Cal-Sag Junction
- No Zone 5: Cal-Sag Channel and Little Calumet River, Bishop Ford to Cal-Sag Junction
- No Other Zone:

0.5 Est. Amt. of Debris from Routine Operations (Cubic Yards)  
 (Note: one garbage bag = 50 gallons = 6.0 cubic feet = 0.25 cubic yards)



## Special Operations (CSO Events)

Location (Waterways):

- A. Storm Number                      (If available at the time of Call out, or TBD and written in after event)
- B. All Clear Issued at:                      Date and Time (Call Systems Dispatcher at get official all clear)
- C. Start Time                                  Date and Time (Must be within 24 hours of the all clear)
- D. Justification for delayed start if not within 24 hours of the all clear:

|                               |                              |           |
|-------------------------------|------------------------------|-----------|
| <b>Mechanical failure:</b> No | <b>Unsafe conditions:</b> No |           |
| Fog: No                       | Limited Visibility: No       |           |
| Ice: No                       | Lightning: No                | Other: No |
| Equipment icing: No           | High Flow: No                |           |
| High Wind: No                 | Darkness: No                 |           |

E. Additional Comments:

Est. Amt. of Debris from Special Operations (Cubic Yards): 0.00  
 (Note: one garbage bag = 50 gallons = 6.0 cubic feet = 0.25 cubic yards)

## Description and Possible Source

Debris Type

|                    |                     |                      |
|--------------------|---------------------|----------------------|
| Cans: Yes          | Logs: No            | Clothing/Apparel: No |
| Glass Bottles: Yes | Wood: No            | Sporting Goods: Yes  |
| Tree: Yes          | Milk Crate: No      | Rubber Material: Yes |
| Styrofoam: No      | Condoms: No         | Food: No             |
| Plastic: Yes       | Sanitary Napkin: No | Fish: No             |
| Cardboard: No      | Paper: Yes          |                      |
| Other 1:           | Other 5:            |                      |
| Other 2:           | Other 6:            |                      |
| Other 3:           | Other 7:            |                      |
| Other 4:           | Other 8:            |                      |

# Floatable Log FL2024-1216

Pilot: vonheimburgk@mwr.org Date: 7/24/2024

Boat: Skimmer Boat 2 (SB2) # of Pilots: 1

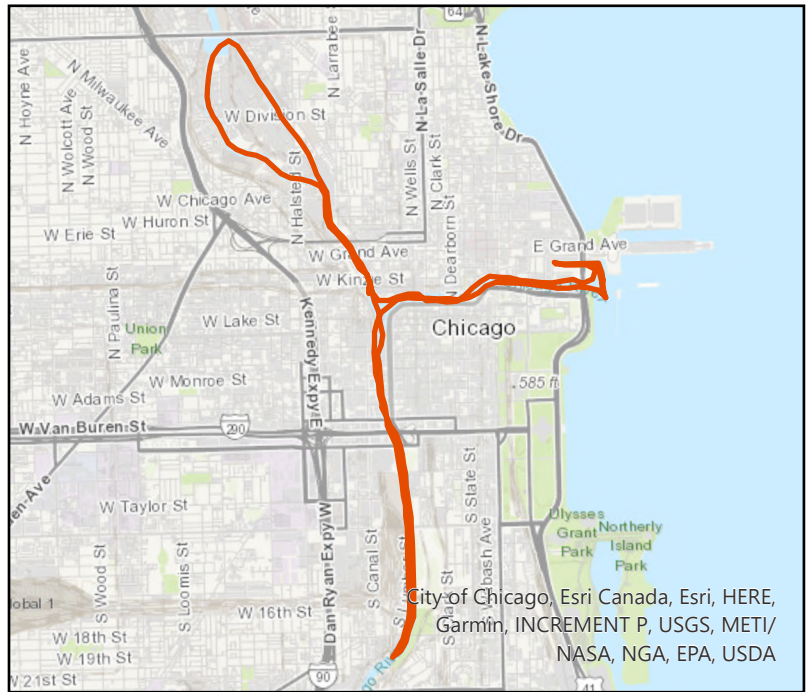
# of Hoisters: 0 # of MLAS: 1

## Routine Operations

Location (Waterways):

- Yes Zone 1: North Branch and North Shore Channel, Kinzie Street to Main Street
- Yes Zone 2: Chicago River and South Branch of the Chicago River, CRCW to Amtrak
- No Zone 3: South Branch Chicago River and South Fork of the SBCR, Amtrak to RAPS
- No Zone 4: Chicago Sanitary & Ship Canal, Damen Avenue to Cal-Sag Junction
- No Zone 5: Cal-Sag Channel and Little Calumet River, Bishop Ford to Cal-Sag Junction
- No Other Zone:

0.5 Est. Amt. of Debris from Routine Operations (Cubic Yards)  
(Note: one garbage bag = 50 gallons = 6.0 cubic feet = 0.25 cubic yards)



City of Chicago, Esri Canada, Esri, HERE, Garmin, INCREMENT P, USGS, METI/NASA, NGA, EPA, USDA

## Special Operations (CSO Events)

Location (Waterways):

- A. Storm Number (If available at the time of Call out, or TBD and written in after event)
- B. All Clear Issued at: Date and Time (Call Systems Dispatcher at get official all clear)
- C. Start Time Date and Time (Must be within 24 hours of the all clear)
- D. Justification for delayed start if not within 24 hours of the all clear:

|                               |                              |           |
|-------------------------------|------------------------------|-----------|
| <b>Mechanical failure:</b> No | <b>Unsafe conditions:</b> No |           |
| Fog: No                       | Limited Visibility: No       |           |
| Ice: No                       | Lightning: No                | Other: No |
| Equipment icing: No           | High Flow: No                |           |
| High Wind: No                 | Darkness: No                 |           |

E. Additional Comments:

Est. Amt. of Debris from Special Operations (Cubic Yards): 0.00  
(Note: one garbage bag = 50 gallons = 6.0 cubic feet = 0.25 cubic yards)

## Description and Possible Source

Debris Type

|                    |                      |                      |
|--------------------|----------------------|----------------------|
| Cans: Yes          | Logs: Yes            | Clothing/Apparel: No |
| Glass Bottles: Yes | Wood: No             | Sporting Goods: Yes  |
| Tree: Yes          | Milk Crate: No       | Rubber Material: Yes |
| Styrofoam: Yes     | Condoms: Yes         | Food: Yes            |
| Plastic: Yes       | Sanitary Napkin: Yes | Fish: No             |
| Cardboard: No      | Paper: Yes           |                      |
| Other 1:           | Other 5:             |                      |
| Other 2:           | Other 6:             |                      |
| Other 3:           | Other 7:             |                      |
| Other 4:           | Other 8:             |                      |

# Floatable Log FL2024-1217

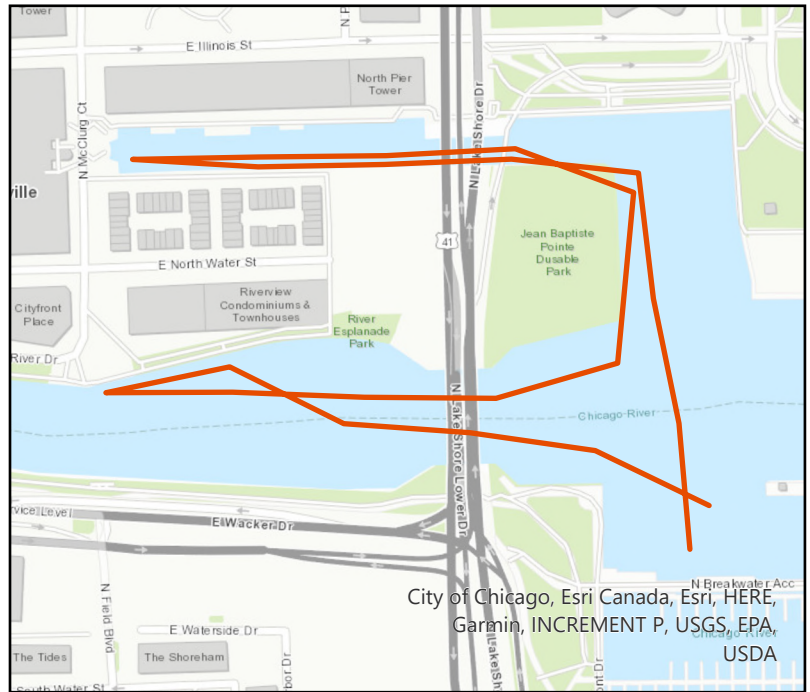
Pilot: johnsonr3                      Date: 7/24/2024  
 Boat: Work Boat (WB1)              # of Pilots: 1  
 # of Hoisters: 0                      # of MLAS: 1

## Routine Operations

Location (Waterways):

- No Zone 1: North Branch and North Shore Channel, Kinzie Street to Main Street
- Yes Zone 2: Chicago River and South Branch of the Chicago River, CRCW to Amtrak
- No Zone 3: South Branch Chicago River and South Fork of the SBCR, Amtrak to RAPS
- No Zone 4: Chicago Sanitary & Ship Canal, Damen Avenue to Cal-Sag Junction
- No Zone 5: Cal-Sag Channel and Little Calumet River, Bishop Ford to Cal-Sag Junction
- No Other Zone:

0.0 Est. Amt. of Debris from Routine Operations (Cubic Yards)  
 (Note: one garbage bag = 50 gallons = 6.0 cubic feet = 0.25 cubic yards)



## Special Operations (CSO Events)

Location (Waterways):

- A. Storm Number                      (If available at the time of Call out, or TBD and written in after event)
- B. All Clear Issued at:                      Date and Time (Call Systems Dispatcher at get official all clear)
- C. Start Time                                  Date and Time (Must be within 24 hours of the all clear)
- D. Justification for delayed start if not within 24 hours of the all clear:

|                               |                              |           |
|-------------------------------|------------------------------|-----------|
| <b>Mechanical failure:</b> No | <b>Unsafe conditions:</b> No |           |
| Fog: No                       | Limited Visibility: No       |           |
| Ice: No                       | Lightning: No                | Other: No |
| Equipment icing: No           | High Flow: No                |           |
| High Wind: No                 | Darkness: No                 |           |

E. Additional Comments:

Est. Amt. of Debris from Special Operations (Cubic Yards): 0.00  
 (Note: one garbage bag = 50 gallons = 6.0 cubic feet = 0.25 cubic yards)

## Description and Possible Source

Debris Type

|                   |                     |                      |
|-------------------|---------------------|----------------------|
| Cans: No          | Logs: No            | Clothing/Apparel: No |
| Glass Bottles: No | Wood: No            | Sporting Goods: No   |
| Tree: No          | Milk Crate: No      | Rubber Material: No  |
| Styrofoam: No     | Condoms: No         | Food: No             |
| Plastic: No       | Sanitary Napkin: No | Fish: No             |
| Cardboard: No     | Paper: No           |                      |
| Other 1:          | Other 5:            |                      |
| Other 2:          | Other 6:            |                      |
| Other 3:          | Other 7:            |                      |
| Other 4:          | Other 8:            |                      |

# Floatable Log FL2024-1218

Pilot: vonheimburgk@mwr.org Date: 7/25/2024

Boat: Work Boat (WB1)

# of Pilots: 1

# of Hoisters: 0

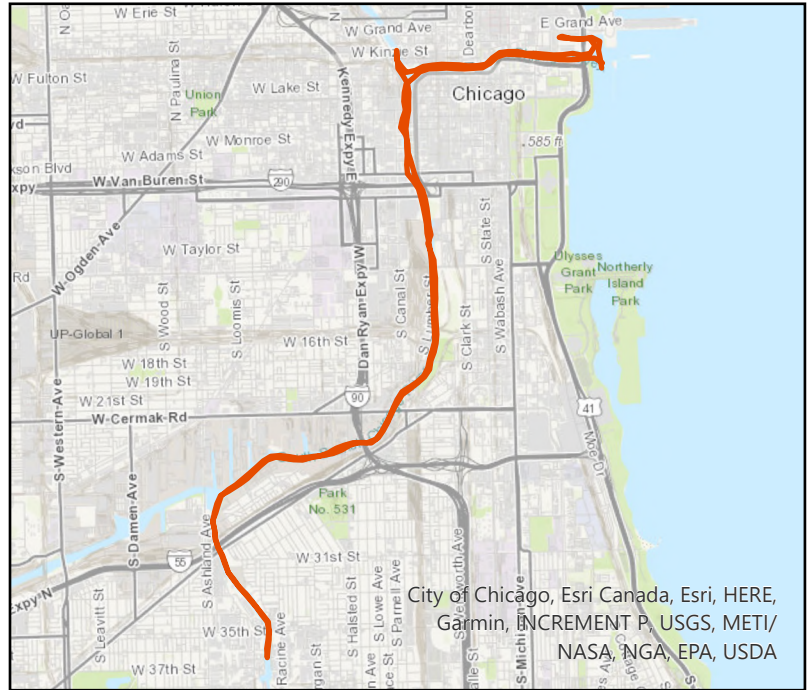
# of MLAS: 1

## Routine Operations

Location (Waterways):

- No Zone 1: North Branch and North Shore Channel, Kinzie Street to Main Street
- Yes Zone 2: Chicago River and South Branch of the Chicago River, CRCW to Amtrak
- Yes Zone 3: South Branch Chicago River and South Fork of the SBCR, Amtrak to RAPS
- No Zone 4: Chicago Sanitary & Ship Canal, Damen Avenue to Cal-Sag Junction
- No Zone 5: Cal-Sag Channel and Little Calumet River, Bishop Ford to Cal-Sag Junction
- No Other Zone:

0.0 Est. Amt. of Debris from Routine Operations (Cubic Yards)  
 (Note: one garbage bag = 50 gallons = 6.0 cubic feet = 0.25 cubic yards)



## Special Operations (CSO Events)

Location (Waterways):

- A. Storm Number (If available at the time of Call out, or TBD and written in after event)
- B. All Clear Issued at: Date and Time (Call Systems Dispatcher at get official all clear)
- C. Start Time Date and Time (Must be within 24 hours of the all clear)
- D. Justification for delayed start if not within 24 hours of the all clear:

|                               |                              |           |
|-------------------------------|------------------------------|-----------|
| <b>Mechanical failure:</b> No | <b>Unsafe conditions:</b> No |           |
| Fog: No                       | Limited Visibility: No       |           |
| Ice: No                       | Lightning: No                | Other: No |
| Equipment icing: No           | High Flow: No                |           |
| High Wind: No                 | Darkness: No                 |           |

E. Additional Comments:

Est. Amt. of Debris from Special Operations (Cubic Yards): 0.00  
 (Note: one garbage bag = 50 gallons = 6.0 cubic feet = 0.25 cubic yards)

## Description and Possible Source

Debris Type

|                   |                     |                      |
|-------------------|---------------------|----------------------|
| Cans: No          | Logs: No            | Clothing/Apparel: No |
| Glass Bottles: No | Wood: No            | Sporting Goods: No   |
| Tree: No          | Milk Crate: No      | Rubber Material: No  |
| Styrofoam: No     | Condoms: No         | Food: No             |
| Plastic: No       | Sanitary Napkin: No | Fish: No             |
| Cardboard: No     | Paper: No           |                      |
| Other 1:          | Other 5:            |                      |
| Other 2:          | Other 6:            |                      |
| Other 3:          | Other 7:            |                      |
| Other 4:          | Other 8:            |                      |

# Floatable Log FL2024-1219

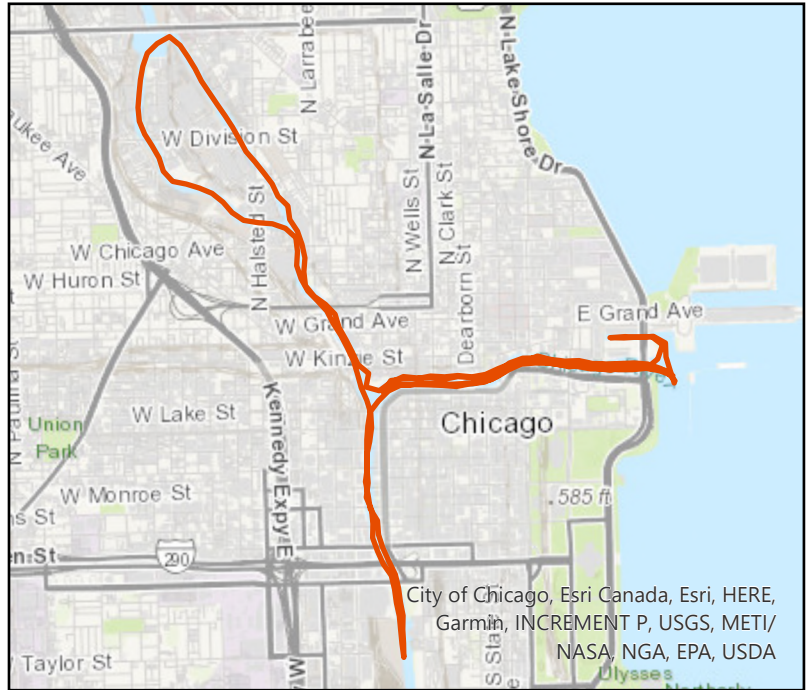
Pilot: johnsonr3                      Date: 7/25/2024  
Boat: Skimmer Boat 2 (SB2)        # of Pilots: 1  
# of Hoisters: 0                        # of MLAS: 1

## Routine Operations

Location (Waterways):

- Yes Zone 1: North Branch and North Shore Channel, Kinzie Street to Main Street
- Yes Zone 2: Chicago River and South Branch of the Chicago River, CRCW to Amtrak
- No Zone 3: South Branch Chicago River and South Fork of the SBCR, Amtrak to RAPS
- No Zone 4: Chicago Sanitary & Ship Canal, Damen Avenue to Cal-Sag Junction
- No Zone 5: Cal-Sag Channel and Little Calumet River, Bishop Ford to Cal-Sag Junction
- No Other Zone:

0.2 Est. Amt. of Debris from Routine Operations (Cubic Yards)  
(Note: one garbage bag = 50 gallons = 6.0 cubic feet = 0.25 cubic yards)



## Special Operations (CSO Events)

Location (Waterways):

- A. Storm Number                      (If available at the time of Call out, or TBD and written in after event)
- B. All Clear Issued at:                      Date and Time (Call Systems Dispatcher at get official all clear)
- C. Start Time                              Date and Time (Must be within 24 hours of the all clear)
- D. Justification for delayed start if not within 24 hours of the all clear:

|                               |                              |           |
|-------------------------------|------------------------------|-----------|
| <b>Mechanical failure: No</b> | <b>Unsafe conditions: No</b> |           |
| Fog: No                       | Limited Visibility: No       |           |
| Ice: No                       | Lightning: No                | Other: No |
| Equipment icing: No           | High Flow: No                |           |
| High Wind: No                 | Darkness: No                 |           |

E. Additional Comments:

Est. Amt. of Debris from Special Operations (Cubic Yards): 0.00  
(Note: one garbage bag = 50 gallons = 6.0 cubic feet = 0.25 cubic yards)

## Description and Possible Source

Debris Type

|                    |                     |                      |
|--------------------|---------------------|----------------------|
| Cans: Yes          | Logs: No            | Clothing/Apparel: No |
| Glass Bottles: Yes | Wood: No            | Sporting Goods: No   |
| Tree: Yes          | Milk Crate: No      | Rubber Material: Yes |
| Styrofoam: No      | Condoms: No         | Food: No             |
| Plastic: Yes       | Sanitary Napkin: No | Fish: No             |
| Cardboard: No      | Paper: Yes          |                      |
| Other 1:           | Other 5:            |                      |
| Other 2:           | Other 6:            |                      |
| Other 3:           | Other 7:            |                      |
| Other 4:           | Other 8:            |                      |

# Floatable Log FL2024-1220

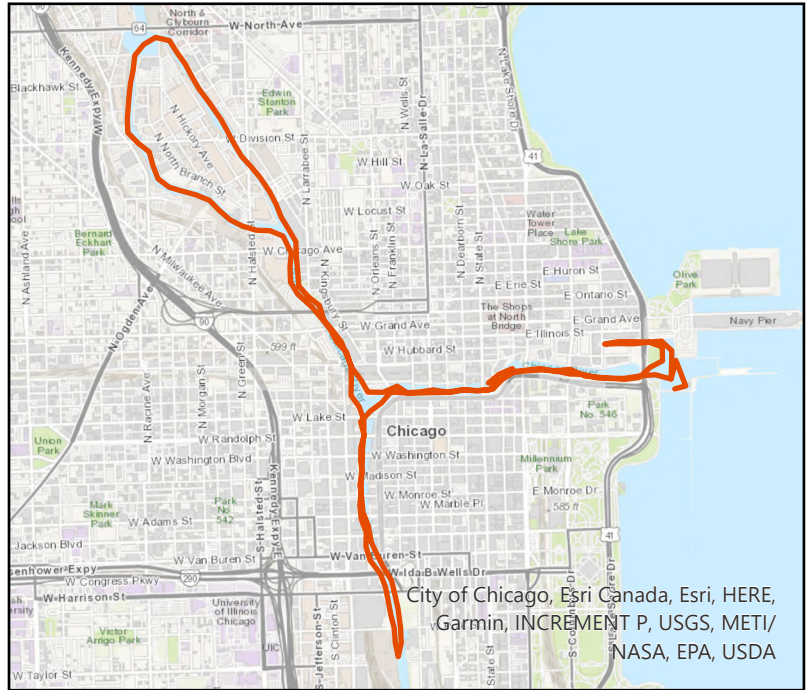
Pilot: vonheimburgk@mwr.org Date: 7/26/2024  
 Boat: Skimmer Boat 2 (SB2) # of Pilots: 1  
 # of Hoisters: 0 # of MLAS: 0

## Routine Operations

Location (Waterways):

- Yes Zone 1: North Branch and North Shore Channel, Kinzie Street to Main Street
- Yes Zone 2: Chicago River and South Branch of the Chicago River, CRCW to Amtrak
- No Zone 3: South Branch Chicago River and South Fork of the SBCR, Amtrak to RAPS
- No Zone 4: Chicago Sanitary & Ship Canal, Damen Avenue to Cal-Sag Junction
- No Zone 5: Cal-Sag Channel and Little Calumet River, Bishop Ford to Cal-Sag Junction
- No Other Zone:

2.5 Est. Amt. of Debris from Routine Operations (Cubic Yards)  
 (Note: one garbage bag = 50 gallons = 6.0 cubic feet = 0.25 cubic yards)



## Special Operations (CSO Events)

Location (Waterways):

- A. Storm Number (If available at the time of Call out, or TBD and written in after event)
- B. All Clear Issued at: Date and Time (Call Systems Dispatcher at get official all clear)
- C. Start Time Date and Time (Must be within 24 hours of the all clear)
- D. Justification for delayed start if not within 24 hours of the all clear:

|                               |                              |           |
|-------------------------------|------------------------------|-----------|
| <b>Mechanical failure:</b> No | <b>Unsafe conditions:</b> No |           |
| Fog: No                       | Limited Visibility: No       |           |
| Ice: No                       | Lightning: No                | Other: No |
| Equipment icing: No           | High Flow: No                |           |
| High Wind: No                 | Darkness: No                 |           |

E. Additional Comments:

Est. Amt. of Debris from Special Operations (Cubic Yards): 0.00  
 (Note: one garbage bag = 50 gallons = 6.0 cubic feet = 0.25 cubic yards)

## Description and Possible Source

Debris Type

|                    |                     |                      |
|--------------------|---------------------|----------------------|
| Cans: Yes          | Logs: Yes           | Clothing/Apparel: No |
| Glass Bottles: Yes | Wood: No            | Sporting Goods: No   |
| Tree: Yes          | Milk Crate: No      | Rubber Material: Yes |
| Styrofoam: Yes     | Condoms: Yes        | Food: Yes            |
| Plastic: Yes       | Sanitary Napkin: No | Fish: No             |
| Cardboard: No      | Paper: Yes          |                      |
| Other 1:           | Other 5:            |                      |
| Other 2:           | Other 6:            |                      |
| Other 3:           | Other 7:            |                      |
| Other 4:           | Other 8:            |                      |

# Floatable Log FL2024-1221

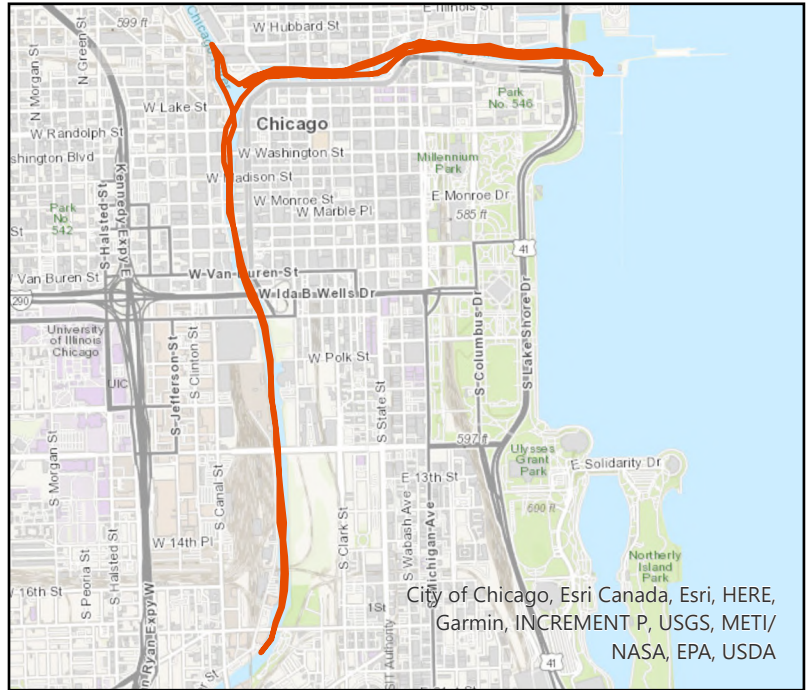
Pilot: johnson3 Date: 7/26/2024  
Boat: Work Boat (WB1) # of Pilots: 1  
# of Hoisters: 0 # of MLAS: 1

## Routine Operations

Location (Waterways):

- No Zone 1: North Branch and North Shore Channel, Kinzie Street to Main Street
- Yes Zone 2: Chicago River and South Branch of the Chicago River, CRCW to Amtrak
- No Zone 3: South Branch Chicago River and South Fork of the SBCR, Amtrak to RAPS
- No Zone 4: Chicago Sanitary & Ship Canal, Damen Avenue to Cal-Sag Junction
- No Zone 5: Cal-Sag Channel and Little Calumet River, Bishop Ford to Cal-Sag Junction
- No Other Zone:

2.0 Est. Amt. of Debris from Routine Operations (Cubic Yards)  
(Note: one garbage bag = 50 gallons = 6.0 cubic feet = 0.25 cubic yards)



## Special Operations (CSO Events)

Location (Waterways):

- A. Storm Number (If available at the time of Call out, or TBD and written in after event)
- B. All Clear Issued at: Date and Time (Call Systems Dispatcher at get official all clear)
- C. Start Time Date and Time (Must be within 24 hours of the all clear)
- D. Justification for delayed start if not within 24 hours of the all clear:

|                               |                              |           |
|-------------------------------|------------------------------|-----------|
| <b>Mechanical failure: No</b> | <b>Unsafe conditions: No</b> |           |
| Fog: No                       | Limited Visibility: No       |           |
| Ice: No                       | Lightning: No                | Other: No |
| Equipment icing: No           | High Flow: No                |           |
| High Wind: No                 | Darkness: No                 |           |

E. Additional Comments:

Est. Amt. of Debris from Special Operations (Cubic Yards): 0.00  
(Note: one garbage bag = 50 gallons = 6.0 cubic feet = 0.25 cubic yards)

## Description and Possible Source

Debris Type

|                   |                     |                      |
|-------------------|---------------------|----------------------|
| Cans: No          | Logs: No            | Clothing/Apparel: No |
| Glass Bottles: No | Wood: No            | Sporting Goods: No   |
| Tree: No          | Milk Crate: No      | Rubber Material: Yes |
| Styrofoam: No     | Condoms: No         | Food: No             |
| Plastic: Yes      | Sanitary Napkin: No | Fish: No             |
| Cardboard: No     | Paper: No           |                      |
| Other 1:          | Other 5:            |                      |
| Other 2:          | Other 6:            |                      |
| Other 3:          | Other 7:            |                      |
| Other 4:          | Other 8:            |                      |

# Floatable Log FL2024-1223

Pilot: vonheimburgk@mwr.org Date: 7/29/2024

Boat: Work Boat (WB1)

# of Pilots: 1

# of Hoisters: 0

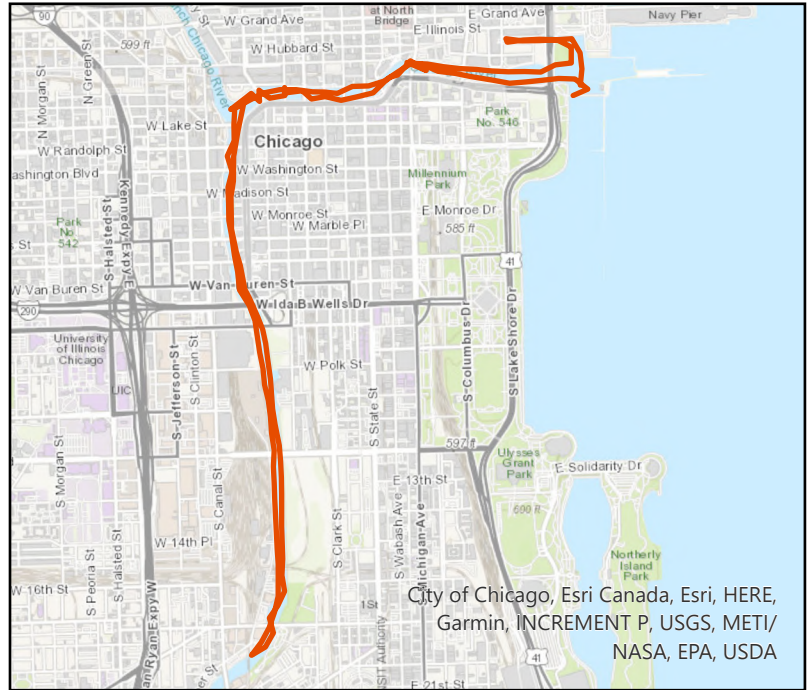
# of MLAS: 0

## Routine Operations

Location (Waterways):

- No Zone 1: North Branch and North Shore Channel, Kinzie Street to Main Street
- Yes Zone 2: Chicago River and South Branch of the Chicago River, CRCW to Amtrak
- No Zone 3: South Branch Chicago River and South Fork of the SBCR, Amtrak to RAPS
- No Zone 4: Chicago Sanitary & Ship Canal, Damen Avenue to Cal-Sag Junction
- No Zone 5: Cal-Sag Channel and Little Calumet River, Bishop Ford to Cal-Sag Junction
- No Other Zone:

2.0 Est. Amt. of Debris from Routine Operations (Cubic Yards)  
 (Note: one garbage bag = 50 gallons = 6.0 cubic feet = 0.25 cubic yards)



## Special Operations (CSO Events)

Location (Waterways):

- A. Storm Number (If available at the time of Call out, or TBD and written in after event)
- B. All Clear Issued at: Date and Time (Call Systems Dispatcher at get official all clear)
- C. Start Time Date and Time (Must be within 24 hours of the all clear)
- D. Justification for delayed start if not within 24 hours of the all clear:

|                               |                              |           |
|-------------------------------|------------------------------|-----------|
| <b>Mechanical failure: No</b> | <b>Unsafe conditions: No</b> |           |
| Fog: No                       | Limited Visibility: No       |           |
| Ice: No                       | Lightning: No                | Other: No |
| Equipment icing: No           | High Flow: No                |           |
| High Wind: No                 | Darkness: No                 |           |

E. Additional Comments:

Est. Amt. of Debris from Special Operations (Cubic Yards): 0.00  
 (Note: one garbage bag = 50 gallons = 6.0 cubic feet = 0.25 cubic yards)

## Description and Possible Source

Debris Type

|                    |                     |                       |
|--------------------|---------------------|-----------------------|
| Cans: Yes          | Logs: Yes           | Clothing/Apparel: Yes |
| Glass Bottles: Yes | Wood: Yes           | Sporting Goods: Yes   |
| Tree: Yes          | Milk Crate: No      | Rubber Material: Yes  |
| Styrofoam: Yes     | Condoms: Yes        | Food: Yes             |
| Plastic: Yes       | Sanitary Napkin: No | Fish: No              |
| Cardboard: No      | Paper: Yes          |                       |
| Other 1:           | Other 5:            |                       |
| Other 2:           | Other 6:            |                       |
| Other 3:           | Other 7:            |                       |
| Other 4:           | Other 8:            |                       |



# Floatable Log FL2024-1224

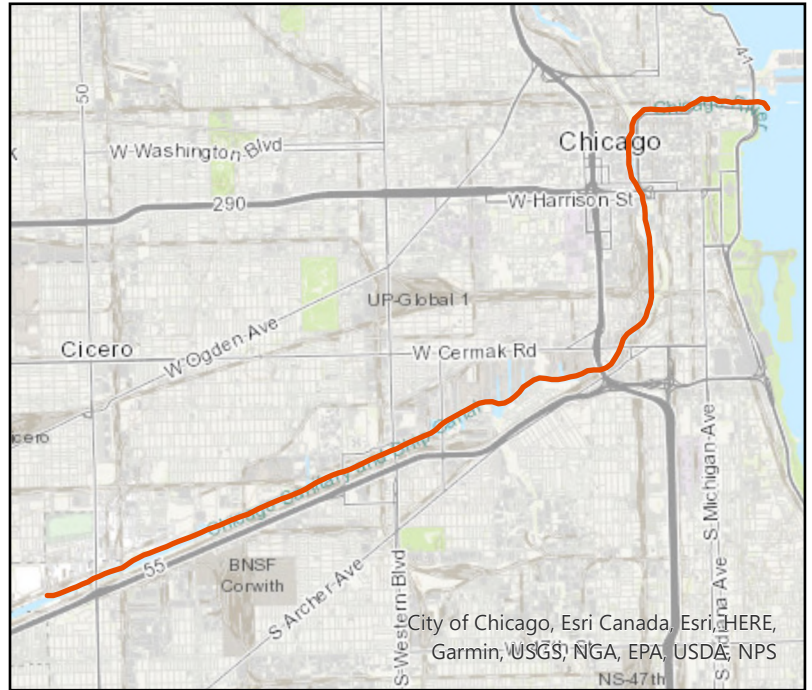
Pilot: camposm@mwrd      Date: 7/29/2024  
Boat: Debris Boat 1 (DB1)      # of Pilots: 2  
# of Hoisters: 1      # of MLAS: 1

## Routine Operations

### Location (Waterways):

- No Zone 1: North Branch and North Shore Channel, Kinzie Street to Main Street
- Yes Zone 2: Chicago River and South Branch of the Chicago River, CRCW to Amtrak
- Yes Zone 3: South Branch Chicago River and South Fork of the SBCR, Amtrak to RAPS
- Yes Zone 4: Chicago Sanitary & Ship Canal, Damen Avenue to Cal-Sag Junction
- No Zone 5: Cal-Sag Channel and Little Calumet River, Bishop Ford to Cal-Sag Junction
- No Other Zone:

0.0 Est. Amt. of Debris from Routine Operations (Cubic Yards)  
(Note: one garbage bag = 50 gallons = 6.0 cubic feet = 0.25 cubic yards)



## Special Operations (CSO Events)

### Location (Waterways):

- A. Storm Number      (If available at the time of Call out, or TBD and written in after event)
- B. All Clear Issued at:      Date and Time (Call Systems Dispatcher at get official all clear)
- C. Start Time      Date and Time (Must be within 24 hours of the all clear)
- D. Justification for delayed start if not within 24 hours of the all clear:

|                               |                              |           |
|-------------------------------|------------------------------|-----------|
| <b>Mechanical failure: No</b> | <b>Unsafe conditions: No</b> |           |
| Fog: No                       | Limited Visibility: No       |           |
| Ice: No                       | Lightning: No                | Other: No |
| Equipment icing: No           | High Flow: No                |           |
| High Wind: No                 | Darkness: No                 |           |

### E. Additional Comments:

Est. Amt. of Debris from Special Operations (Cubic Yards): 0.00  
(Note: one garbage bag = 50 gallons = 6.0 cubic feet = 0.25 cubic yards)

## Description and Possible Source

### Debris Type

|                   |                     |                      |
|-------------------|---------------------|----------------------|
| Cans: No          | Logs: No            | Clothing/Apparel: No |
| Glass Bottles: No | Wood: No            | Sporting Goods: No   |
| Tree: No          | Milk Crate: No      | Rubber Material: No  |
| Styrofoam: No     | Condoms: No         | Food: No             |
| Plastic: No       | Sanitary Napkin: No | Fish: No             |
| Cardboard: No     | Paper: No           |                      |
| Other 1:          | Other 5:            |                      |
| Other 2:          | Other 6:            |                      |
| Other 3:          | Other 7:            |                      |
| Other 4:          | Other 8:            |                      |

# Floatable Log FL2024-1222

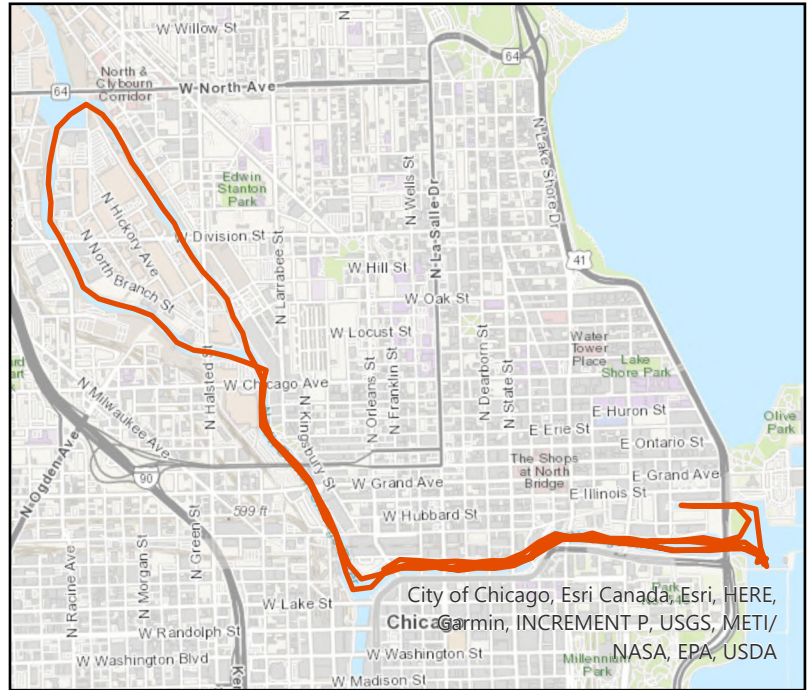
Pilot: johnson3                      Date: 7/29/2024  
 Boat: Skimmer Boat 2 (SB2)       # of Pilots: 1  
 # of Hoisters: 0                      # of MLAS: 0

## Routine Operations

Location (Waterways):

- Yes Zone 1: North Branch and North Shore Channel, Kinzie Street to Main Street
- Yes Zone 2: Chicago River and South Branch of the Chicago River, CRCW to Amtrak
- No Zone 3: South Branch Chicago River and South Fork of the SBCR, Amtrak to RAPS
- No Zone 4: Chicago Sanitary & Ship Canal, Damen Avenue to Cal-Sag Junction
- No Zone 5: Cal-Sag Channel and Little Calumet River, Bishop Ford to Cal-Sag Junction
- No Other Zone:

0.5 Est. Amt. of Debris from Routine Operations (Cubic Yards)  
 (Note: one garbage bag = 50 gallons = 6.0 cubic feet = 0.25 cubic yards)



## Special Operations (CSO Events)

Location (Waterways):

- A. Storm Number                      (If available at the time of Call out, or TBD and written in after event)
- B. All Clear Issued at:                      Date and Time (Call Systems Dispatcher at get official all clear)
- C. Start Time                                  Date and Time (Must be within 24 hours of the all clear)
- D. Justification for delayed start if not within 24 hours of the all clear:

|                               |                              |           |
|-------------------------------|------------------------------|-----------|
| <b>Mechanical failure:</b> No | <b>Unsafe conditions:</b> No |           |
| Fog: No                       | Limited Visibility: No       |           |
| Ice: No                       | Lightning: No                | Other: No |
| Equipment icing: No           | High Flow: No                |           |
| High Wind: No                 | Darkness: No                 |           |

E. Additional Comments:

Est. Amt. of Debris from Special Operations (Cubic Yards): 0.00  
 (Note: one garbage bag = 50 gallons = 6.0 cubic feet = 0.25 cubic yards)

## Description and Possible Source

Debris Type

|                   |                     |                      |
|-------------------|---------------------|----------------------|
| Cans: Yes         | Logs: No            | Clothing/Apparel: No |
| Glass Bottles: No | Wood: Yes           | Sporting Goods: Yes  |
| Tree: Yes         | Milk Crate: No      | Rubber Material: Yes |
| Styrofoam: No     | Condoms: No         | Food: No             |
| Plastic: Yes      | Sanitary Napkin: No | Fish: No             |
| Cardboard: No     | Paper: Yes          |                      |
| Other 1:          | Other 5:            |                      |
| Other 2:          | Other 6:            |                      |
| Other 3:          | Other 7:            |                      |
| Other 4:          | Other 8:            |                      |

# Floatable Log FL2024-1226

Pilot: vonheimburgk@mwr.org Date: 7/30/2024

Boat: Skimmer Boat 2 (SB2) # of Pilots: 1

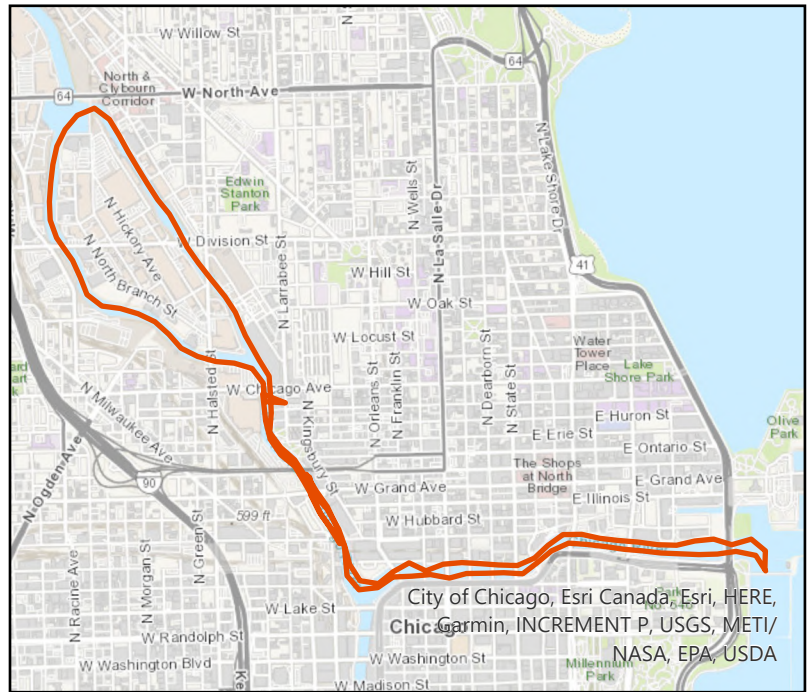
# of Hoisters: 0 # of MLAS: 1

## Routine Operations

Location (Waterways):

- Yes Zone 1: North Branch and North Shore Channel, Kinzie Street to Main Street
- Yes Zone 2: Chicago River and South Branch of the Chicago River, CRCW to Amtrak
- No Zone 3: South Branch Chicago River and South Fork of the SBCR, Amtrak to RAPS
- No Zone 4: Chicago Sanitary & Ship Canal, Damen Avenue to Cal-Sag Junction
- No Zone 5: Cal-Sag Channel and Little Calumet River, Bishop Ford to Cal-Sag Junction
- No Other Zone:

1.7 Est. Amt. of Debris from Routine Operations (Cubic Yards)  
 (Note: one garbage bag = 50 gallons = 6.0 cubic feet = 0.25 cubic yards)



## Special Operations (CSO Events)

Location (Waterways):

- A. Storm Number (If available at the time of Call out, or TBD and written in after event)
- B. All Clear Issued at: Date and Time (Call Systems Dispatcher at get official all clear)
- C. Start Time Date and Time (Must be within 24 hours of the all clear)
- D. Justification for delayed start if not within 24 hours of the all clear:

|                               |                              |           |
|-------------------------------|------------------------------|-----------|
| <b>Mechanical failure:</b> No | <b>Unsafe conditions:</b> No |           |
| Fog: No                       | Limited Visibility: No       |           |
| Ice: No                       | Lightning: No                | Other: No |
| Equipment icing: No           | High Flow: No                |           |
| High Wind: No                 | Darkness: No                 |           |

E. Additional Comments:

Est. Amt. of Debris from Special Operations (Cubic Yards): 0.00  
 (Note: one garbage bag = 50 gallons = 6.0 cubic feet = 0.25 cubic yards)

## Description and Possible Source

Debris Type

|                    |                      |                       |
|--------------------|----------------------|-----------------------|
| Cans: Yes          | Logs: Yes            | Clothing/Apparel: Yes |
| Glass Bottles: Yes | Wood: Yes            | Sporting Goods: Yes   |
| Tree: Yes          | Milk Crate: No       | Rubber Material: Yes  |
| Styrofoam: Yes     | Condoms: Yes         | Food: Yes             |
| Plastic: Yes       | Sanitary Napkin: Yes | Fish: Yes             |
| Cardboard: No      | Paper: Yes           |                       |
| Other 1:           | Other 5:             |                       |
| Other 2:           | Other 6:             |                       |
| Other 3:           | Other 7:             |                       |
| Other 4:           | Other 8:             |                       |



# Floatable Log FL2024-1225

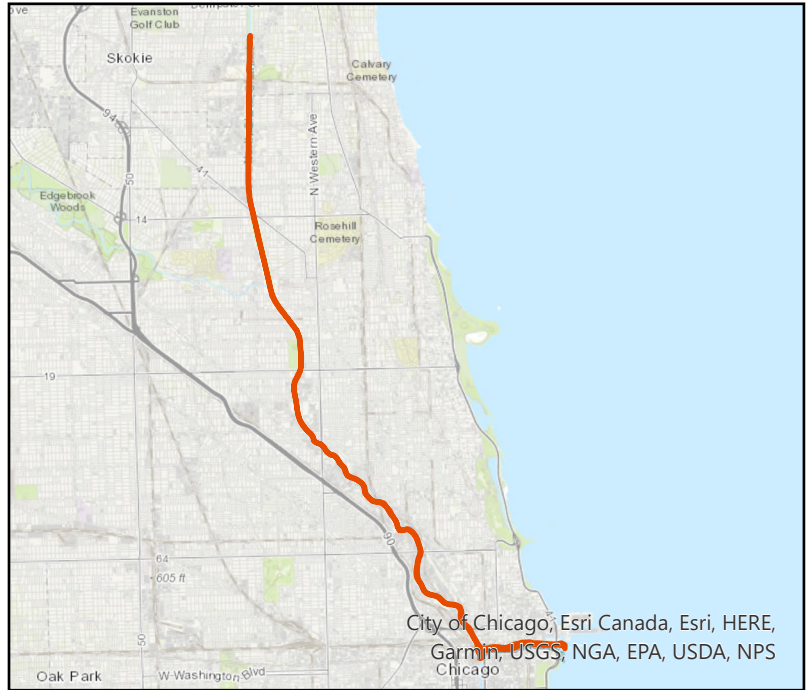
Pilot: camposm@mwrd      Date: 7/30/2024  
Boat: Debris Boat 1 (DB1)      # of Pilots: 2  
# of Hoisters: 1      # of MLAS: 1

## Routine Operations

### Location (Waterways):

- Yes Zone 1: North Branch and North Shore Channel, Kinzie Street to Main Street
- Yes Zone 2: Chicago River and South Branch of the Chicago River, CRCW to Amtrak
- No Zone 3: South Branch Chicago River and South Fork of the SBCR, Amtrak to RAPS
- No Zone 4: Chicago Sanitary & Ship Canal, Damen Avenue to Cal-Sag Junction
- No Zone 5: Cal-Sag Channel and Little Calumet River, Bishop Ford to Cal-Sag Junction
- No Other Zone:

0.0 Est. Amt. of Debris from Routine Operations (Cubic Yards)  
(Note: one garbage bag = 50 gallons = 6.0 cubic feet = 0.25 cubic yards)



## Special Operations (CSO Events)

### Location (Waterways):

- A. Storm Number (If available at the time of Call out, or TBD and written in after event)
- B. All Clear Issued at: Date and Time (Call Systems Dispatcher at get official all clear)
- C. Start Time Date and Time (Must be within 24 hours of the all clear)
- D. Justification for delayed start if not within 24 hours of the all clear:

|                               |                              |           |
|-------------------------------|------------------------------|-----------|
| <b>Mechanical failure: No</b> | <b>Unsafe conditions: No</b> |           |
| Fog: No                       | Limited Visibility: No       |           |
| Ice: No                       | Lightning: No                | Other: No |
| Equipment icing: No           | High Flow: No                |           |
| High Wind: No                 | Darkness: No                 |           |

### E. Additional Comments:

Est. Amt. of Debris from Special Operations (Cubic Yards): 0.00  
(Note: one garbage bag = 50 gallons = 6.0 cubic feet = 0.25 cubic yards)

## Description and Possible Source

### Debris Type

|                   |                     |                      |
|-------------------|---------------------|----------------------|
| Cans: No          | Logs: No            | Clothing/Apparel: No |
| Glass Bottles: No | Wood: No            | Sporting Goods: No   |
| Tree: No          | Milk Crate: No      | Rubber Material: No  |
| Styrofoam: No     | Condoms: No         | Food: No             |
| Plastic: No       | Sanitary Napkin: No | Fish: No             |
| Cardboard: No     | Paper: No           |                      |
| Other 1:          | Other 5:            |                      |
| Other 2:          | Other 6:            |                      |
| Other 3:          | Other 7:            |                      |
| Other 4:          | Other 8:            |                      |

# Floatable Log FL2024-1229

Pilot: vonheimburgk@mwr.org Date: 7/31/2024

Boat: Work Boat (WB1)

# of Pilots: 1

# of Hoisters: 0

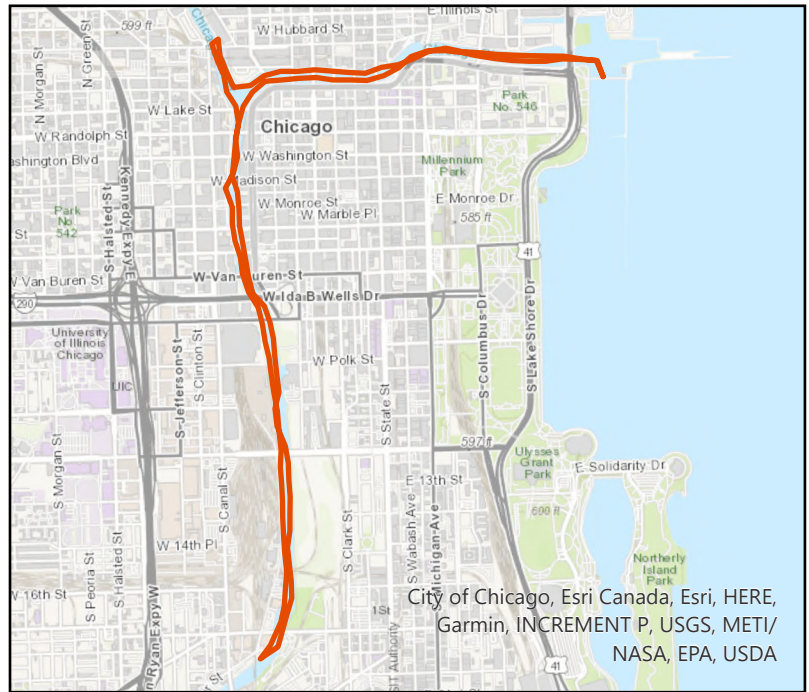
# of MLAS: 1

## Routine Operations

Location (Waterways):

- No Zone 1: North Branch and North Shore Channel, Kinzie Street to Main Street
- Yes Zone 2: Chicago River and South Branch of the Chicago River, CRCW to Amtrak
- No Zone 3: South Branch Chicago River and South Fork of the SBCR, Amtrak to RAPS
- No Zone 4: Chicago Sanitary & Ship Canal, Damen Avenue to Cal-Sag Junction
- No Zone 5: Cal-Sag Channel and Little Calumet River, Bishop Ford to Cal-Sag Junction
- No Other Zone:

0.2 Est. Amt. of Debris from Routine Operations (Cubic Yards)  
 (Note: one garbage bag = 50 gallons = 6.0 cubic feet = 0.25 cubic yards)



City of Chicago, Esri Canada, Esri, HERE, Garmin, INCREMENT P, USGS, METI/NASA, EPA, USDA

## Special Operations (CSO Events)

Location (Waterways):

- A. Storm Number (If available at the time of Call out, or TBD and written in after event)
- B. All Clear Issued at: Date and Time (Call Systems Dispatcher at get official all clear)
- C. Start Time Date and Time (Must be within 24 hours of the all clear)
- D. Justification for delayed start if not within 24 hours of the all clear:

|                               |                              |           |
|-------------------------------|------------------------------|-----------|
| <b>Mechanical failure:</b> No | <b>Unsafe conditions:</b> No |           |
| Fog: No                       | Limited Visibility: No       |           |
| Ice: No                       | Lightning: No                | Other: No |
| Equipment icing: No           | High Flow: No                |           |
| High Wind: No                 | Darkness: No                 |           |

E. Additional Comments:

Est. Amt. of Debris from Special Operations (Cubic Yards): 0.00  
 (Note: one garbage bag = 50 gallons = 6.0 cubic feet = 0.25 cubic yards)

## Description and Possible Source

Debris Type

|                    |                     |                      |
|--------------------|---------------------|----------------------|
| Cans: Yes          | Logs: No            | Clothing/Apparel: No |
| Glass Bottles: Yes | Wood: No            | Sporting Goods: No   |
| Tree: Yes          | Milk Crate: No      | Rubber Material: No  |
| Styrofoam: Yes     | Condoms: No         | Food: Yes            |
| Plastic: Yes       | Sanitary Napkin: No | Fish: No             |
| Cardboard: No      | Paper: Yes          |                      |
| Other 1:           | Other 5:            |                      |
| Other 2:           | Other 6:            |                      |
| Other 3:           | Other 7:            |                      |
| Other 4:           | Other 8:            |                      |

# Floatable Log FL2024-1228

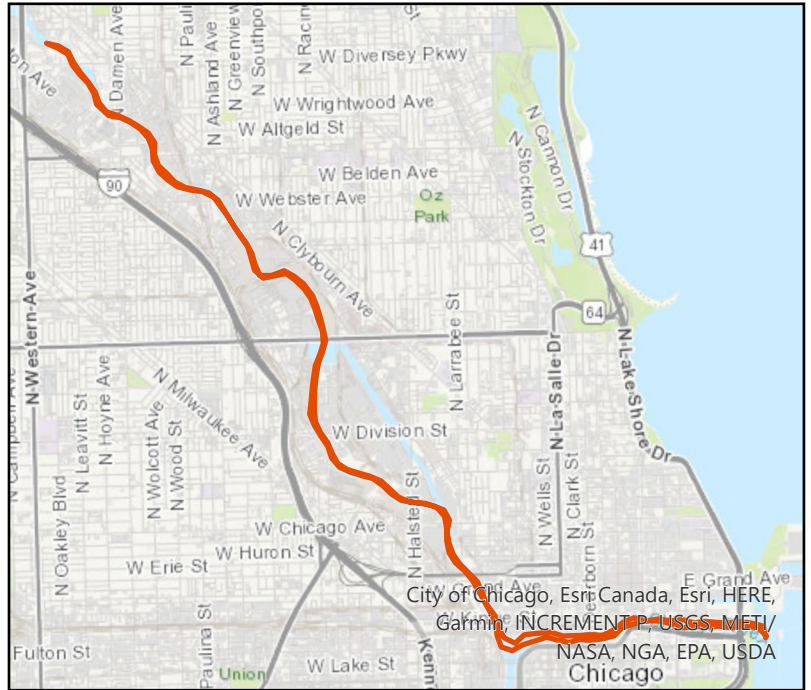
Pilot: camposm@mwrd      Date: 7/31/2024  
 Boat: Debris Boat 1 (DB1)      # of Pilots: 1  
 # of Hoisters: 1      # of MLAS: 1

## Routine Operations

### Location (Waterways):

- Yes Zone 1: North Branch and North Shore Channel, Kinzie Street to Main Street
- Yes Zone 2: Chicago River and South Branch of the Chicago River, CRCW to Amtrak
- No Zone 3: South Branch Chicago River and South Fork of the SBCR, Amtrak to RAPS
- No Zone 4: Chicago Sanitary & Ship Canal, Damen Avenue to Cal-Sag Junction
- No Zone 5: Cal-Sag Channel and Little Calumet River, Bishop Ford to Cal-Sag Junction
- No Other Zone:

10. Est. Amt. of Debris from Routine Operations (Cubic Yards)  
 (Note: one garbage bag = 50 gallons = 6.0 cubic feet = 0.25 cubic yards)



## Special Operations (CSO Events)

### Location (Waterways):

- A. Storm Number (If available at the time of Call out, or TBD and written in after event)
- B. All Clear Issued at: Date and Time (Call Systems Dispatcher at get official all clear)
- C. Start Time Date and Time (Must be within 24 hours of the all clear)
- D. Justification for delayed start if not within 24 hours of the all clear:

|                               |                              |           |
|-------------------------------|------------------------------|-----------|
| <b>Mechanical failure: No</b> | <b>Unsafe conditions: No</b> |           |
| Fog: No                       | Limited Visibility: No       |           |
| Ice: No                       | Lightning: No                | Other: No |
| Equipment icing: No           | High Flow: No                |           |
| High Wind: No                 | Darkness: No                 |           |

### E. Additional Comments:

Est. Amt. of Debris from Special Operations (Cubic Yards): 0.00  
 (Note: one garbage bag = 50 gallons = 6.0 cubic feet = 0.25 cubic yards)

## Description and Possible Source

### Debris Type

|                   |                     |                      |
|-------------------|---------------------|----------------------|
| Cans: No          | Logs: Yes           | Clothing/Apparel: No |
| Glass Bottles: No | Wood: No            | Sporting Goods: No   |
| Tree: No          | Milk Crate: No      | Rubber Material: No  |
| Styrofoam: No     | Condoms: No         | Food: No             |
| Plastic: No       | Sanitary Napkin: No | Fish: No             |
| Cardboard: No     | Paper: No           |                      |
| Other 1:          | Other 5:            |                      |
| Other 2:          | Other 6:            |                      |
| Other 3:          | Other 7:            |                      |
| Other 4:          | Other 8:            |                      |

# Floatable Log FL2024-1230

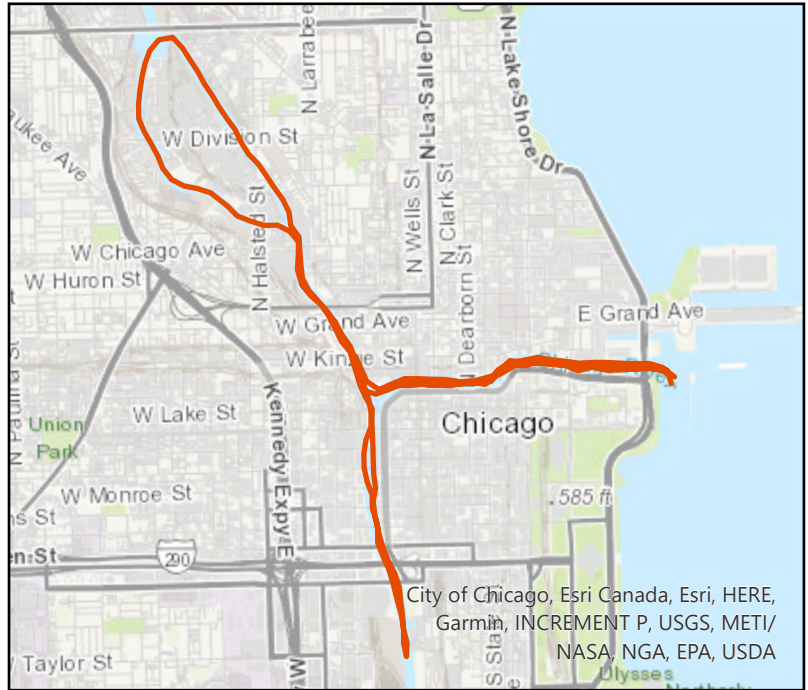
Pilot: johnsonr3                      Date: 7/31/2024  
Boat: Skimmer Boat 2 (SB2)        # of Pilots: 1  
# of Hoisters: 0                        # of MLAS: 1

## Routine Operations

Location (Waterways):

- Yes Zone 1: North Branch and North Shore Channel, Kinzie Street to Main Street
- Yes Zone 2: Chicago River and South Branch of the Chicago River, CRCW to Amtrak
- No Zone 3: South Branch Chicago River and South Fork of the SBCR, Amtrak to RAPS
- No Zone 4: Chicago Sanitary & Ship Canal, Damen Avenue to Cal-Sag Junction
- No Zone 5: Cal-Sag Channel and Little Calumet River, Bishop Ford to Cal-Sag Junction
- No Other Zone:

0.7 Est. Amt. of Debris from Routine Operations (Cubic Yards)  
(Note: one garbage bag = 50 gallons = 6.0 cubic feet = 0.25 cubic yards)



## Special Operations (CSO Events)

Location (Waterways):

- A. Storm Number                      (If available at the time of Call out, or TBD and written in after event)
- B. All Clear Issued at:                      Date and Time (Call Systems Dispatcher at get official all clear)
- C. Start Time                              Date and Time (Must be within 24 hours of the all clear)
- D. Justification for delayed start if not within 24 hours of the all clear:

|                               |                              |           |
|-------------------------------|------------------------------|-----------|
| <b>Mechanical failure: No</b> | <b>Unsafe conditions: No</b> |           |
| Fog: No                       | Limited Visibility: No       |           |
| Ice: No                       | Lightning: No                | Other: No |
| Equipment icing: No           | High Flow: No                |           |
| High Wind: No                 | Darkness: No                 |           |

E. Additional Comments:

Est. Amt. of Debris from Special Operations (Cubic Yards): 0.00  
(Note: one garbage bag = 50 gallons = 6.0 cubic feet = 0.25 cubic yards)

## Description and Possible Source

Debris Type

|                   |                     |                      |
|-------------------|---------------------|----------------------|
| Cans: Yes         | Logs: No            | Clothing/Apparel: No |
| Glass Bottles: No | Wood: Yes           | Sporting Goods: No   |
| Tree: Yes         | Milk Crate: No      | Rubber Material: Yes |
| Styrofoam: No     | Condoms: No         | Food: No             |
| Plastic: Yes      | Sanitary Napkin: No | Fish: No             |
| Cardboard: No     | Paper: Yes          |                      |
| Other 1:          | Other 5:            |                      |
| Other 2:          | Other 6:            |                      |
| Other 3:          | Other 7:            |                      |
| Other 4:          | Other 8:            |                      |





# Floatable Log FL2024-1234

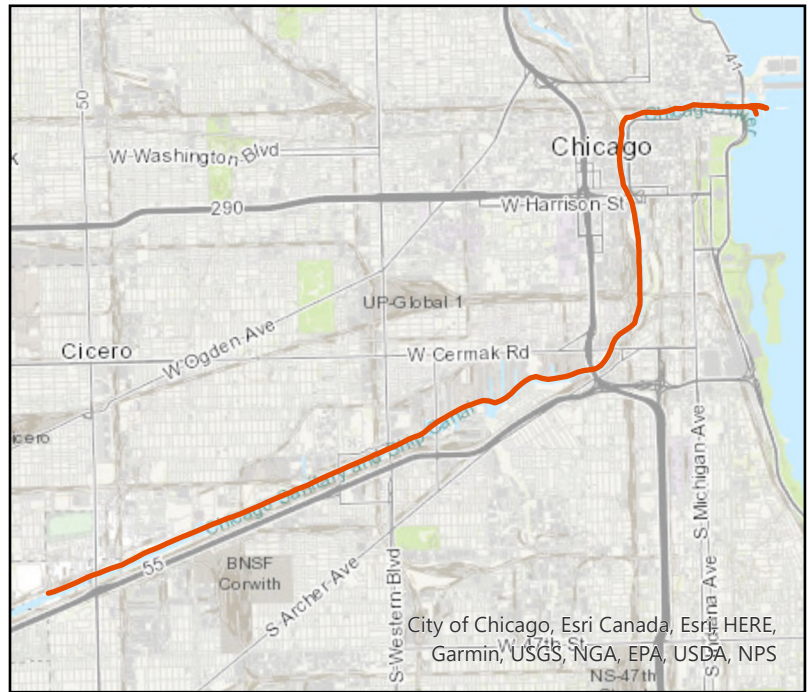
Pilot: camposm@mwrd      Date: 8/1/2024  
Boat: Debris Boat 1 (DB1)      # of Pilots: 1  
# of Hoisters: 1      # of MLAS: 1

## Routine Operations

### Location (Waterways):

- No Zone 1: North Branch and North Shore Channel, Kinzie Street to Main Street
- Yes Zone 2: Chicago River and South Branch of the Chicago River, CRCW to Amtrak
- Yes Zone 3: South Branch Chicago River and South Fork of the SBCR, Amtrak to RAPS
- Yes Zone 4: Chicago Sanitary & Ship Canal, Damen Avenue to Cal-Sag Junction
- No Zone 5: Cal-Sag Channel and Little Calumet River, Bishop Ford to Cal-Sag Junction
- No Other Zone:

2.0 Est. Amt. of Debris from Routine Operations (Cubic Yards)  
(Note: one garbage bag = 50 gallons = 6.0 cubic feet = 0.25 cubic yards)



## Special Operations (CSO Events)

### Location (Waterways):

- A. Storm Number (If available at the time of Call out, or TBD and written in after event)
- B. All Clear Issued at: Date and Time (Call Systems Dispatcher at get official all clear)
- C. Start Time Date and Time (Must be within 24 hours of the all clear)
- D. Justification for delayed start if not within 24 hours of the all clear:

|                               |                              |           |
|-------------------------------|------------------------------|-----------|
| <b>Mechanical failure: No</b> | <b>Unsafe conditions: No</b> |           |
| Fog: No                       | Limited Visibility: No       |           |
| Ice: No                       | Lightning: No                | Other: No |
| Equipment icing: No           | High Flow: No                |           |
| High Wind: No                 | Darkness: No                 |           |

### E. Additional Comments:

Est. Amt. of Debris from Special Operations (Cubic Yards): 0.00  
(Note: one garbage bag = 50 gallons = 6.0 cubic feet = 0.25 cubic yards)

## Description and Possible Source

### Debris Type

|                   |                     |                      |
|-------------------|---------------------|----------------------|
| Cans: No          | Logs: Yes           | Clothing/Apparel: No |
| Glass Bottles: No | Wood: No            | Sporting Goods: No   |
| Tree: No          | Milk Crate: No      | Rubber Material: No  |
| Styrofoam: No     | Condoms: No         | Food: No             |
| Plastic: No       | Sanitary Napkin: No | Fish: No             |
| Cardboard: No     | Paper: No           |                      |
| Other 1:          | Other 5:            |                      |
| Other 2:          | Other 6:            |                      |
| Other 3:          | Other 7:            |                      |
| Other 4:          | Other 8:            |                      |

# Floatable Log FL2024-1233

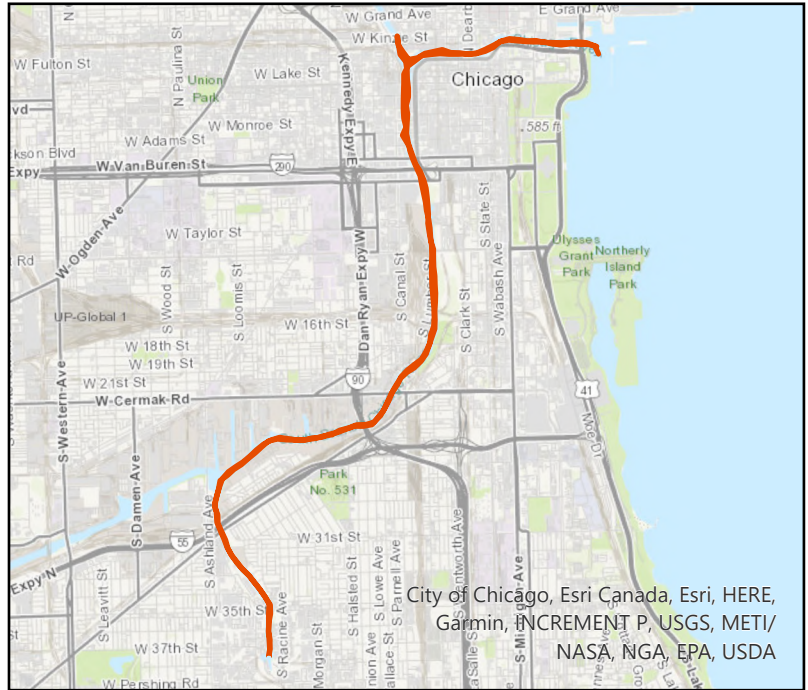
Pilot: johnson3                      Date: 8/1/2024  
 Boat: Work Boat (WB1)            # of Pilots: 1  
 # of Hoisters: 0                      # of MLAS: 1

## Routine Operations

### Location (Waterways):

- No Zone 1: North Branch and North Shore Channel, Kinzie Street to Main Street
- Yes Zone 2: Chicago River and South Branch of the Chicago River, CRCW to Amtrak
- Yes Zone 3: South Branch Chicago River and South Fork of the SBCR, Amtrak to RAPS
- No Zone 4: Chicago Sanitary & Ship Canal, Damen Avenue to Cal-Sag Junction
- No Zone 5: Cal-Sag Channel and Little Calumet River, Bishop Ford to Cal-Sag Junction
- No Other Zone:

0.1 Est. Amt. of Debris from Routine Operations (Cubic Yards)  
 (Note: one garbage bag = 50 gallons = 6.0 cubic feet = 0.25 cubic yards)



## Special Operations (CSO Events)

### Location (Waterways):

- A. Storm Number                      (If available at the time of Call out, or TBD and written in after event)
- B. All Clear Issued at:                      Date and Time (Call Systems Dispatcher at get official all clear)
- C. Start Time                                  Date and Time (Must be within 24 hours of the all clear)
- D. Justification for delayed start if not within 24 hours of the all clear:

|                               |                              |           |
|-------------------------------|------------------------------|-----------|
| <b>Mechanical failure:</b> No | <b>Unsafe conditions:</b> No |           |
| Fog: No                       | Limited Visibility: No       |           |
| Ice: No                       | Lightning: No                | Other: No |
| Equipment icing: No           | High Flow: No                |           |
| High Wind: No                 | Darkness: No                 |           |

### E. Additional Comments:

Est. Amt. of Debris from Special Operations (Cubic Yards): 0.00  
 (Note: one garbage bag = 50 gallons = 6.0 cubic feet = 0.25 cubic yards)

## Description and Possible Source

### Debris Type

|                   |                     |                      |
|-------------------|---------------------|----------------------|
| Cans: Yes         | Logs: No            | Clothing/Apparel: No |
| Glass Bottles: No | Wood: No            | Sporting Goods: No   |
| Tree: Yes         | Milk Crate: No      | Rubber Material: No  |
| Styrofoam: Yes    | Condoms: No         | Food: No             |
| Plastic: Yes      | Sanitary Napkin: No | Fish: No             |
| Cardboard: No     | Paper: Yes          |                      |
| Other 1:          | Other 5:            |                      |
| Other 2:          | Other 6:            |                      |
| Other 3:          | Other 7:            |                      |
| Other 4:          | Other 8:            |                      |

# Floatable Log FL2024-1236

Pilot: vonheimburgk@mwr.org Date: 8/2/2024

Boat: Work Boat (WB1)

# of Pilots: 1

# of Hoisters: 0

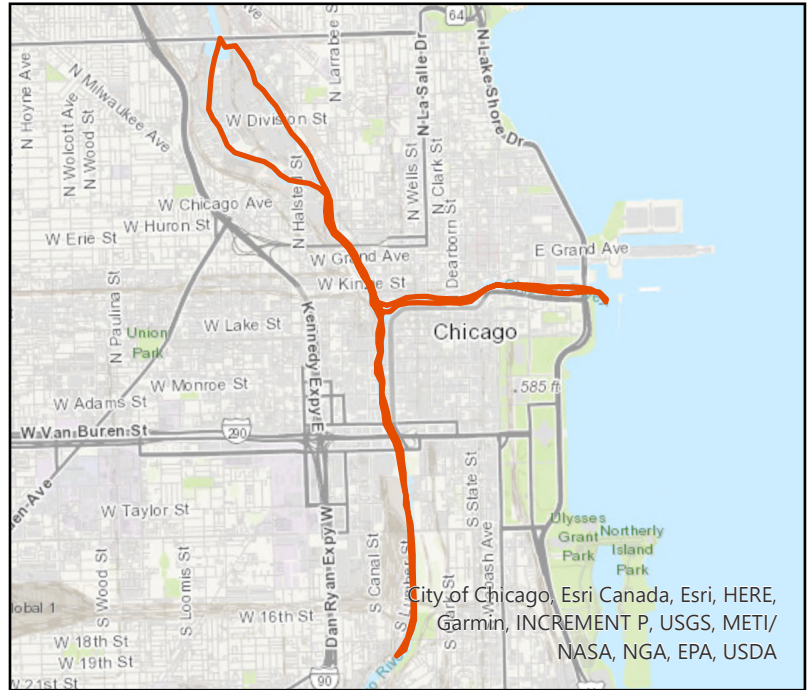
# of MLAS: 1

## Routine Operations

Location (Waterways):

- No Zone 1: North Branch and North Shore Channel, Kinzie Street to Main Street
- Yes Zone 2: Chicago River and South Branch of the Chicago River, CRCW to Amtrak
- No Zone 3: South Branch Chicago River and South Fork of the SBCR, Amtrak to RAPS
- No Zone 4: Chicago Sanitary & Ship Canal, Damen Avenue to Cal-Sag Junction
- No Zone 5: Cal-Sag Channel and Little Calumet River, Bishop Ford to Cal-Sag Junction
- No Other Zone:

0.2 Est. Amt. of Debris from Routine Operations (Cubic Yards)  
 (Note: one garbage bag = 50 gallons = 6.0 cubic feet = 0.25 cubic yards)



## Special Operations (CSO Events)

Location (Waterways):

- A. Storm Number (If available at the time of Call out, or TBD and written in after event)
- B. All Clear Issued at: Date and Time (Call Systems Dispatcher at get official all clear)
- C. Start Time Date and Time (Must be within 24 hours of the all clear)
- D. Justification for delayed start if not within 24 hours of the all clear:

|                               |                              |           |
|-------------------------------|------------------------------|-----------|
| <b>Mechanical failure: No</b> | <b>Unsafe conditions: No</b> |           |
| Fog: No                       | Limited Visibility: No       |           |
| Ice: No                       | Lightning: No                | Other: No |
| Equipment icing: No           | High Flow: No                |           |
| High Wind: No                 | Darkness: No                 |           |

E. Additional Comments:

Est. Amt. of Debris from Special Operations (Cubic Yards): 0.00  
 (Note: one garbage bag = 50 gallons = 6.0 cubic feet = 0.25 cubic yards)

## Description and Possible Source

Debris Type

|                    |                     |                      |
|--------------------|---------------------|----------------------|
| Cans: Yes          | Logs: Yes           | Clothing/Apparel: No |
| Glass Bottles: Yes | Wood: No            | Sporting Goods: No   |
| Tree: Yes          | Milk Crate: No      | Rubber Material: No  |
| Styrofoam: Yes     | Condoms: No         | Food: Yes            |
| Plastic: Yes       | Sanitary Napkin: No | Fish: No             |
| Cardboard: No      | Paper: Yes          |                      |
| Other 1:           | Other 5:            |                      |
| Other 2:           | Other 6:            |                      |
| Other 3:           | Other 7:            |                      |
| Other 4:           | Other 8:            |                      |

# Floatable Log FL2024-1235

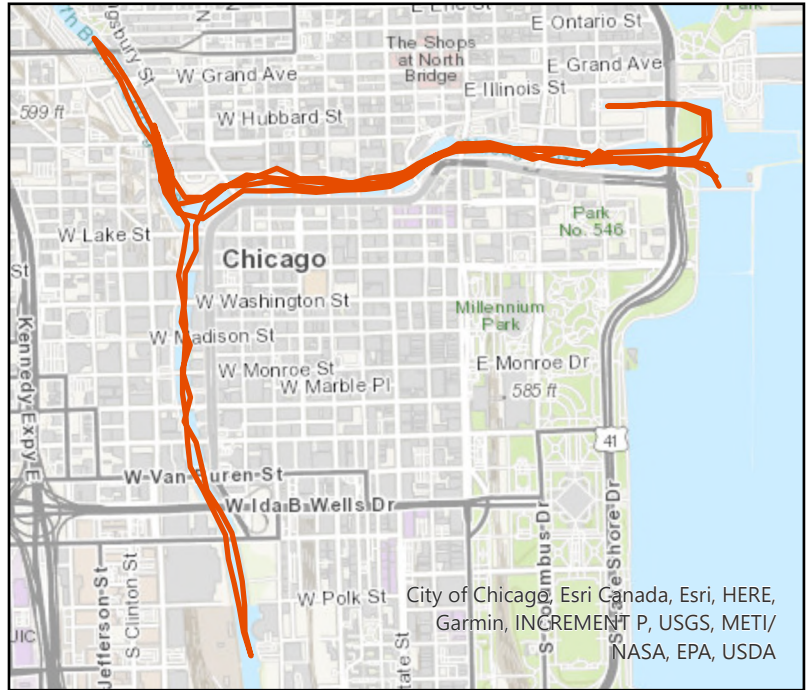
Pilot: johnson3                      Date: 8/2/2024  
Boat: Skimmer Boat 2 (SB2)       # of Pilots: 1  
# of Hoisters: 0                      # of MLAS: 1

## Routine Operations

Location (Waterways):

- Yes Zone 1: North Branch and North Shore Channel, Kinzie Street to Main Street
- Yes Zone 2: Chicago River and South Branch of the Chicago River, CRCW to Amtrak
- No Zone 3: South Branch Chicago River and South Fork of the SBCR, Amtrak to RAPS
- No Zone 4: Chicago Sanitary & Ship Canal, Damen Avenue to Cal-Sag Junction
- No Zone 5: Cal-Sag Channel and Little Calumet River, Bishop Ford to Cal-Sag Junction
- No Other Zone:

2.0 Est. Amt. of Debris from Routine Operations (Cubic Yards)  
(Note: one garbage bag = 50 gallons = 6.0 cubic feet = 0.25 cubic yards)



## Special Operations (CSO Events)

Location (Waterways):

- A. Storm Number                      (If available at the time of Call out, or TBD and written in after event)
- B. All Clear Issued at:                      Date and Time (Call Systems Dispatcher at get official all clear)
- C. Start Time                                  Date and Time (Must be within 24 hours of the all clear)
- D. Justification for delayed start if not within 24 hours of the all clear:

|                               |                              |           |
|-------------------------------|------------------------------|-----------|
| <b>Mechanical failure: No</b> | <b>Unsafe conditions: No</b> |           |
| Fog: No                       | Limited Visibility: No       |           |
| Ice: No                       | Lightning: No                | Other: No |
| Equipment icing: No           | High Flow: No                |           |
| High Wind: No                 | Darkness: No                 |           |

E. Additional Comments:

Est. Amt. of Debris from Special Operations (Cubic Yards): 0.00  
(Note: one garbage bag = 50 gallons = 6.0 cubic feet = 0.25 cubic yards)

## Description and Possible Source

Debris Type

|                    |                     |                      |
|--------------------|---------------------|----------------------|
| Cans: Yes          | Logs: No            | Clothing/Apparel: No |
| Glass Bottles: Yes | Wood: Yes           | Sporting Goods: Yes  |
| Tree: Yes          | Milk Crate: No      | Rubber Material: Yes |
| Styrofoam: Yes     | Condoms: No         | Food: No             |
| Plastic: Yes       | Sanitary Napkin: No | Fish: No             |
| Cardboard: No      | Paper: Yes          |                      |
| Other 1:           | Other 5:            |                      |
| Other 2:           | Other 6:            |                      |
| Other 3:           | Other 7:            |                      |
| Other 4:           | Other 8:            |                      |

# Floatable Log FL2024-1237

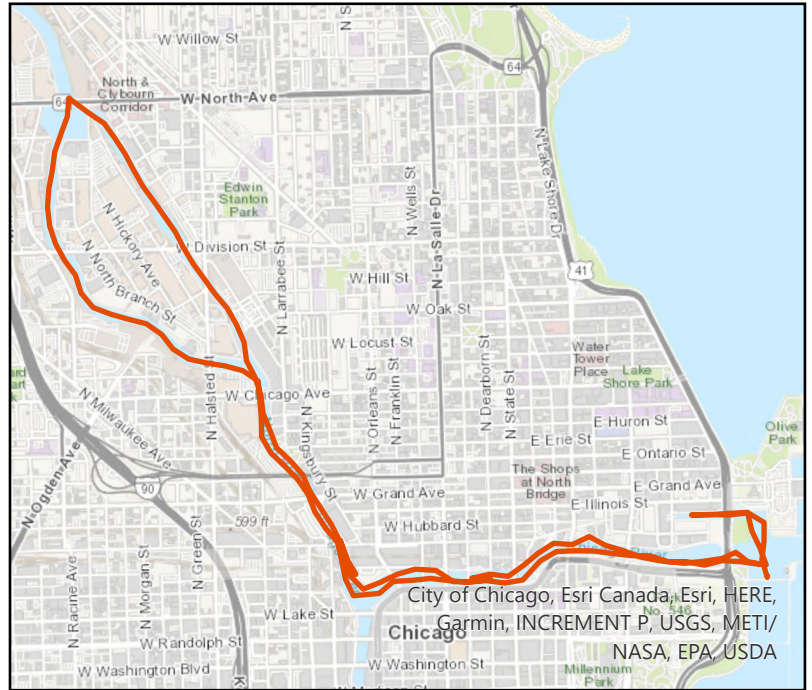
Pilot: vonheimburgk@mwr.org Date: 8/5/2024  
 Boat: Skimmer Boat 2 (SB2) # of Pilots: 1  
 # of Hoisters: 0 # of MLAS: 0

## Routine Operations

Location (Waterways):

- Yes Zone 1: North Branch and North Shore Channel, Kinzie Street to Main Street
- Yes Zone 2: Chicago River and South Branch of the Chicago River, CRCW to Amtrak
- No Zone 3: South Branch Chicago River and South Fork of the SBCR, Amtrak to RAPS
- No Zone 4: Chicago Sanitary & Ship Canal, Damen Avenue to Cal-Sag Junction
- No Zone 5: Cal-Sag Channel and Little Calumet River, Bishop Ford to Cal-Sag Junction
- No Other Zone:

1.0 Est. Amt. of Debris from Routine Operations (Cubic Yards)  
 (Note: one garbage bag = 50 gallons = 6.0 cubic feet = 0.25 cubic yards)



## Special Operations (CSO Events)

Location (Waterways):

- A. Storm Number (If available at the time of Call out, or TBD and written in after event)
- B. All Clear Issued at: Date and Time (Call Systems Dispatcher at get official all clear)
- C. Start Time Date and Time (Must be within 24 hours of the all clear)
- D. Justification for delayed start if not within 24 hours of the all clear:

|                               |                              |           |
|-------------------------------|------------------------------|-----------|
| <b>Mechanical failure:</b> No | <b>Unsafe conditions:</b> No |           |
| Fog: No                       | Limited Visibility: No       |           |
| Ice: No                       | Lightning: No                | Other: No |
| Equipment icing: No           | High Flow: No                |           |
| High Wind: No                 | Darkness: No                 |           |

E. Additional Comments:

Est. Amt. of Debris from Special Operations (Cubic Yards): 0.00  
 (Note: one garbage bag = 50 gallons = 6.0 cubic feet = 0.25 cubic yards)

## Description and Possible Source

Debris Type

|                    |                     |                      |
|--------------------|---------------------|----------------------|
| Cans: Yes          | Logs: Yes           | Clothing/Apparel: No |
| Glass Bottles: Yes | Wood: No            | Sporting Goods: Yes  |
| Tree: Yes          | Milk Crate: No      | Rubber Material: Yes |
| Styrofoam: Yes     | Condoms: Yes        | Food: Yes            |
| Plastic: Yes       | Sanitary Napkin: No | Fish: Yes            |
| Cardboard: No      | Paper: Yes          |                      |
| Other 1:           | Other 5:            |                      |
| Other 2:           | Other 6:            |                      |
| Other 3:           | Other 7:            |                      |
| Other 4:           | Other 8:            |                      |

# Floatable Log FL2024-1238

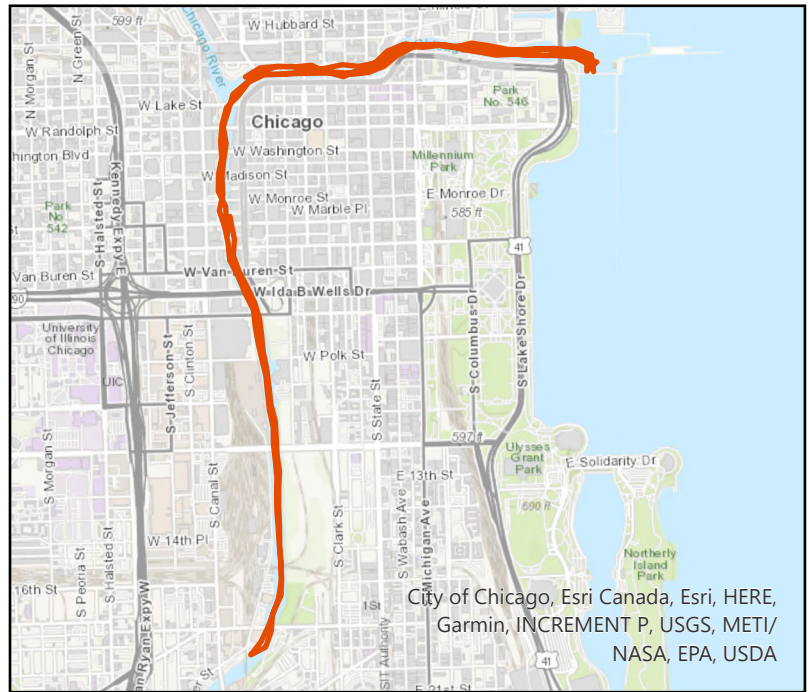
Pilot: johnson3 Date: 8/5/2024  
Boat: Work Boat (WB1) # of Pilots: 1  
# of Hoisters: 0 # of MLAS: 0

## Routine Operations

Location (Waterways):

- No Zone 1: North Branch and North Shore Channel, Kinzie Street to Main Street
- Yes Zone 2: Chicago River and South Branch of the Chicago River, CRCW to Amtrak
- No Zone 3: South Branch Chicago River and South Fork of the SBCR, Amtrak to RAPS
- No Zone 4: Chicago Sanitary & Ship Canal, Damen Avenue to Cal-Sag Junction
- No Zone 5: Cal-Sag Channel and Little Calumet River, Bishop Ford to Cal-Sag Junction
- No Other Zone:

0.0 Est. Amt. of Debris from Routine Operations (Cubic Yards)  
(Note: one garbage bag = 50 gallons = 6.0 cubic feet = 0.25 cubic yards)



## Special Operations (CSO Events)

Location (Waterways):

- A. Storm Number (If available at the time of Call out, or TBD and written in after event)
- B. All Clear Issued at: Date and Time (Call Systems Dispatcher at get official all clear)
- C. Start Time Date and Time (Must be within 24 hours of the all clear)
- D. Justification for delayed start if not within 24 hours of the all clear:

|                               |                              |           |
|-------------------------------|------------------------------|-----------|
| <b>Mechanical failure: No</b> | <b>Unsafe conditions: No</b> |           |
| Fog: No                       | Limited Visibility: No       |           |
| Ice: No                       | Lightning: No                | Other: No |
| Equipment icing: No           | High Flow: No                |           |
| High Wind: No                 | Darkness: No                 |           |

E. Additional Comments:

Est. Amt. of Debris from Special Operations (Cubic Yards): 0.00  
(Note: one garbage bag = 50 gallons = 6.0 cubic feet = 0.25 cubic yards)

## Description and Possible Source

Debris Type

|                   |                     |                      |
|-------------------|---------------------|----------------------|
| Cans: No          | Logs: No            | Clothing/Apparel: No |
| Glass Bottles: No | Wood: No            | Sporting Goods: No   |
| Tree: Yes         | Milk Crate: No      | Rubber Material: No  |
| Styrofoam: No     | Condoms: No         | Food: No             |
| Plastic: No       | Sanitary Napkin: No | Fish: No             |
| Cardboard: No     | Paper: No           |                      |
| Other 1:          | Other 5:            |                      |
| Other 2:          | Other 6:            |                      |
| Other 3:          | Other 7:            |                      |
| Other 4:          | Other 8:            |                      |

# Floatable Log FL2024-1239

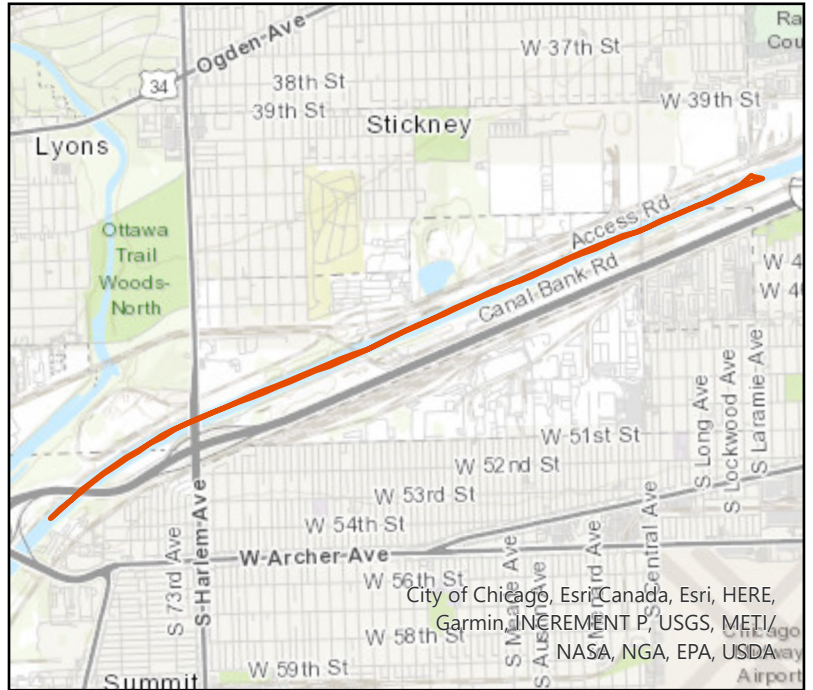
Pilot: beeg@mwrld.org      Date: 8/5/2024  
 Boat: Debris Boat 1 (DB1)      # of Pilots: 1  
 # of Hoisters: 1      # of MLAS: 1

## Routine Operations

### Location (Waterways):

- No Zone 1: North Branch and North Shore Channel, Kinzie Street to Main Street
- No Zone 2: Chicago River and South Branch of the Chicago River, CRCW to Amtrak
- No Zone 3: South Branch Chicago River and South Fork of the SBCR, Amtrak to RAPS
- No Zone 4: Chicago Sanitary & Ship Canal, Damen Avenue to Cal-Sag Junction
- No Zone 5: Cal-Sag Channel and Little Calumet River, Bishop Ford to Cal-Sag Junction
- Yes Other Zone: Laramie to LaGrange Rd.

0.0 Est. Amt. of Debris from Routine Operations (Cubic Yards)  
 (Note: one garbage bag = 50 gallons = 6.0 cubic feet = 0.25 cubic yards)



## Special Operations (CSO Events)

### Location (Waterways):

- A. Storm Number (If available at the time of Call out, or TBD and written in after event)
- B. All Clear Issued at: Date and Time (Call Systems Dispatcher at get official all clear)
- C. Start Time Date and Time (Must be within 24 hours of the all clear)
- D. Justification for delayed start if not within 24 hours of the all clear:

|                               |                              |           |
|-------------------------------|------------------------------|-----------|
| <b>Mechanical failure: No</b> | <b>Unsafe conditions: No</b> |           |
| Fog: No                       | Limited Visibility: No       |           |
| Ice: No                       | Lightning: No                | Other: No |
| Equipment icing: No           | High Flow: No                |           |
| High Wind: No                 | Darkness: No                 |           |

### E. Additional Comments:

Est. Amt. of Debris from Special Operations (Cubic Yards): 0.00  
 (Note: one garbage bag = 50 gallons = 6.0 cubic feet = 0.25 cubic yards)

## Description and Possible Source

### Debris Type

|                   |                     |                      |
|-------------------|---------------------|----------------------|
| Cans: No          | Logs: No            | Clothing/Apparel: No |
| Glass Bottles: No | Wood: No            | Sporting Goods: No   |
| Tree: No          | Milk Crate: No      | Rubber Material: No  |
| Styrofoam: No     | Condoms: No         | Food: No             |
| Plastic: No       | Sanitary Napkin: No | Fish: No             |
| Cardboard: No     | Paper: No           |                      |
| Other 1:          | Other 5:            |                      |
| Other 2:          | Other 6:            |                      |
| Other 3:          | Other 7:            |                      |
| Other 4:          | Other 8:            |                      |



# Floatable Log FL2024-1242

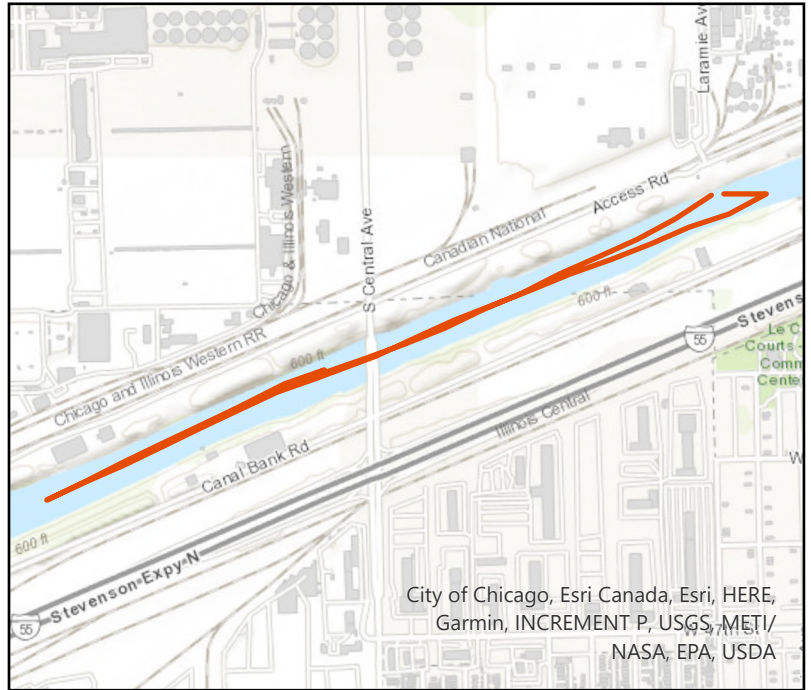
Pilot: beeg@mwrld.org      Date: 8/6/2024  
 Boat: Debris Boat 1 (DB1)      # of Pilots: 1  
 # of Hoisters: 1      # of MLAS: 2

## Routine Operations

### Location (Waterways):

- No Zone 1: North Branch and North Shore Channel, Kinzie Street to Main Street
- No Zone 2: Chicago River and South Branch of the Chicago River, CRCW to Amtrak
- No Zone 3: South Branch Chicago River and South Fork of the SBCR, Amtrak to RAPS
- No Zone 4: Chicago Sanitary & Ship Canal, Damen Avenue to Cal-Sag Junction
- No Zone 5: Cal-Sag Channel and Little Calumet River, Bishop Ford to Cal-Sag Junction
- Yes Other Zone: CSSC TO WILLOW SPRINGS

0.0 Est. Amt. of Debris from Routine Operations (Cubic Yards)  
 (Note: one garbage bag = 50 gallons = 6.0 cubic feet = 0.25 cubic yards)



## Special Operations (CSO Events)

### Location (Waterways):

- A. Storm Number (If available at the time of Call out, or TBD and written in after event)
- B. All Clear Issued at: Date and Time (Call Systems Dispatcher at get official all clear)
- C. Start Time Date and Time (Must be within 24 hours of the all clear)
- D. Justification for delayed start if not within 24 hours of the all clear:

|                               |                              |           |
|-------------------------------|------------------------------|-----------|
| <b>Mechanical failure: No</b> | <b>Unsafe conditions: No</b> |           |
| Fog: No                       | Limited Visibility: No       |           |
| Ice: No                       | Lightning: No                | Other: No |
| Equipment icing: No           | High Flow: No                |           |
| High Wind: No                 | Darkness: No                 |           |

### E. Additional Comments:

Est. Amt. of Debris from Special Operations (Cubic Yards): 0.00  
 (Note: one garbage bag = 50 gallons = 6.0 cubic feet = 0.25 cubic yards)

## Description and Possible Source

### Debris Type

|                   |                     |                      |
|-------------------|---------------------|----------------------|
| Cans: No          | Logs: No            | Clothing/Apparel: No |
| Glass Bottles: No | Wood: No            | Sporting Goods: No   |
| Tree: No          | Milk Crate: No      | Rubber Material: No  |
| Styrofoam: No     | Condoms: No         | Food: No             |
| Plastic: No       | Sanitary Napkin: No | Fish: No             |
| Cardboard: No     | Paper: No           |                      |
| Other 1:          | Other 5:            |                      |
| Other 2:          | Other 6:            |                      |
| Other 3:          | Other 7:            |                      |
| Other 4:          | Other 8:            |                      |

# Floatable Log FL2024-1240

Pilot: vonheimburgk@mwr.org Date: 8/6/2024

Boat: Work Boat (WB1)

# of Pilots: 1

# of Hoisters: 0

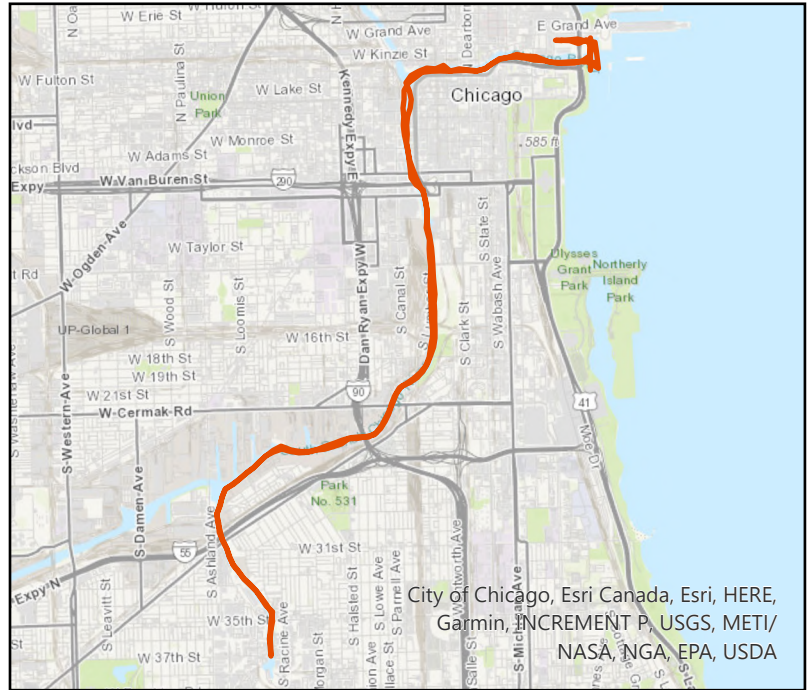
# of MLAS: 0

## Routine Operations

Location (Waterways):

- No Zone 1: North Branch and North Shore Channel, Kinzie Street to Main Street
- Yes Zone 2: Chicago River and South Branch of the Chicago River, CRCW to Amtrak
- Yes Zone 3: South Branch Chicago River and South Fork of the SBCR, Amtrak to RAPS
- No Zone 4: Chicago Sanitary & Ship Canal, Damen Avenue to Cal-Sag Junction
- No Zone 5: Cal-Sag Channel and Little Calumet River, Bishop Ford to Cal-Sag Junction
- No Other Zone:

0.2 Est. Amt. of Debris from Routine Operations (Cubic Yards)  
 (Note: one garbage bag = 50 gallons = 6.0 cubic feet = 0.25 cubic yards)



## Special Operations (CSO Events)

Location (Waterways):

- A. Storm Number (If available at the time of Call out, or TBD and written in after event)
- B. All Clear Issued at: Date and Time (Call Systems Dispatcher at get official all clear)
- C. Start Time Date and Time (Must be within 24 hours of the all clear)
- D. Justification for delayed start if not within 24 hours of the all clear:

|                               |                              |           |
|-------------------------------|------------------------------|-----------|
| <b>Mechanical failure: No</b> | <b>Unsafe conditions: No</b> |           |
| Fog: No                       | Limited Visibility: No       |           |
| Ice: No                       | Lightning: No                | Other: No |
| Equipment icing: No           | High Flow: No                |           |
| High Wind: No                 | Darkness: No                 |           |

E. Additional Comments:

Est. Amt. of Debris from Special Operations (Cubic Yards): 0.00  
 (Note: one garbage bag = 50 gallons = 6.0 cubic feet = 0.25 cubic yards)

## Description and Possible Source

Debris Type

|                    |                      |                       |
|--------------------|----------------------|-----------------------|
| Cans: Yes          | Logs: No             | Clothing/Apparel: Yes |
| Glass Bottles: Yes | Wood: No             | Sporting Goods: Yes   |
| Tree: Yes          | Milk Crate: No       | Rubber Material: Yes  |
| Styrofoam: Yes     | Condoms: Yes         | Food: Yes             |
| Plastic: Yes       | Sanitary Napkin: Yes | Fish: No              |
| Cardboard: Yes     | Paper: Yes           |                       |
| Other 1:           | Other 5:             |                       |
| Other 2:           | Other 6:             |                       |
| Other 3:           | Other 7:             |                       |
| Other 4:           | Other 8:             |                       |

# Floatable Log FL2024-1241

Pilot: johnson3                      Date: 8/6/2024  
 Boat: Skimmer Boat 2 (SB2)      # of Pilots: 1  
 # of Hoisters: 0                      # of MLAS: 1

## Routine Operations

Location (Waterways):

- Yes Zone 1: North Branch and North Shore Channel, Kinzie Street to Main Street
- Yes Zone 2: Chicago River and South Branch of the Chicago River, CRCW to Amtrak
- No Zone 3: South Branch Chicago River and South Fork of the SBCR, Amtrak to RAPS
- No Zone 4: Chicago Sanitary & Ship Canal, Damen Avenue to Cal-Sag Junction
- No Zone 5: Cal-Sag Channel and Little Calumet River, Bishop Ford to Cal-Sag Junction
- No Other Zone:

0.7 Est. Amt. of Debris from Routine Operations (Cubic Yards)  
 (Note: one garbage bag = 50 gallons = 6.0 cubic feet = 0.25 cubic yards)



## Special Operations (CSO Events)

Location (Waterways):

- A. Storm Number                      (If available at the time of Call out, or TBD and written in after event)
- B. All Clear Issued at:                      Date and Time (Call Systems Dispatcher at get official all clear)
- C. Start Time                                  Date and Time (Must be within 24 hours of the all clear)
- D. Justification for delayed start if not within 24 hours of the all clear:

|                               |                              |           |
|-------------------------------|------------------------------|-----------|
| <b>Mechanical failure:</b> No | <b>Unsafe conditions:</b> No |           |
| Fog: No                       | Limited Visibility: No       |           |
| Ice: No                       | Lightning: No                | Other: No |
| Equipment icing: No           | High Flow: No                |           |
| High Wind: No                 | Darkness: No                 |           |

E. Additional Comments:

Est. Amt. of Debris from Special Operations (Cubic Yards): 0.00  
 (Note: one garbage bag = 50 gallons = 6.0 cubic feet = 0.25 cubic yards)

## Description and Possible Source

Debris Type

|                    |                     |                      |
|--------------------|---------------------|----------------------|
| Cans: No           | Logs: Yes           | Clothing/Apparel: No |
| Glass Bottles: Yes | Wood: No            | Sporting Goods: No   |
| Tree: Yes          | Milk Crate: No      | Rubber Material: No  |
| Styrofoam: No      | Condoms: No         | Food: No             |
| Plastic: Yes       | Sanitary Napkin: No | Fish: No             |
| Cardboard: No      | Paper: Yes          |                      |
| Other 1:           | Other 5:            |                      |
| Other 2:           | Other 6:            |                      |
| Other 3:           | Other 7:            |                      |
| Other 4:           | Other 8:            |                      |

# Floatable Log FL2024-1244

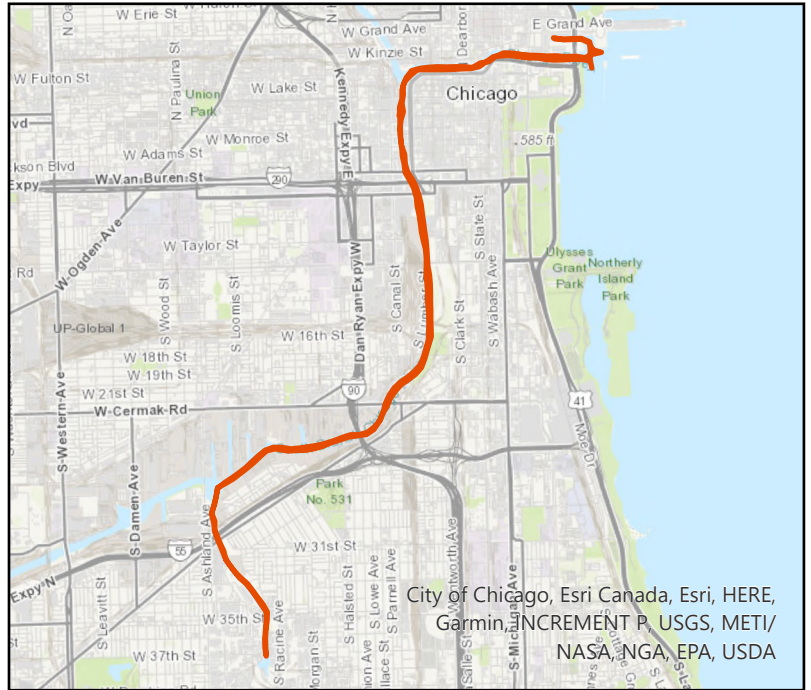
Pilot: howards1@mwrdd.org      Date: 8/8/2024  
 Boat: Pontoon Boat 1 (PB1)      # of Pilots: 1  
 # of Hoisters: 0      # of MLAS: 1

## Routine Operations

### Location (Waterways):

- No Zone 1: North Branch and North Shore Channel, Kinzie Street to Main Street
- Yes Zone 2: Chicago River and South Branch of the Chicago River, CRCW to Amtrak
- Yes Zone 3: South Branch Chicago River and South Fork of the SBCRC, Amtrak to RAPS
- No Zone 4: Chicago Sanitary & Ship Canal, Damen Avenue to Cal-Sag Junction
- No Zone 5: Cal-Sag Channel and Little Calumet River, Bishop Ford to Cal-Sag Junction
- No Other Zone:

1.5 Est. Amt. of Debris from Routine Operations (Cubic Yards)  
 (Note: one garbage bag = 50 gallons = 6.0 cubic feet = 0.25 cubic yards)



## Special Operations (CSO Events)

### Location (Waterways):

- A. Storm Number (If available at the time of Call out, or TBD and written in after event)
- B. All Clear Issued at: Date and Time (Call Systems Dispatcher at get official all clear)
- C. Start Time Date and Time (Must be within 24 hours of the all clear)
- D. Justification for delayed start if not within 24 hours of the all clear:

|                               |                              |           |
|-------------------------------|------------------------------|-----------|
| <b>Mechanical failure:</b> No | <b>Unsafe conditions:</b> No |           |
| Fog: No                       | Limited Visibility: No       |           |
| Ice: No                       | Lightning: No                | Other: No |
| Equipment icing: No           | High Flow: No                |           |
| High Wind: No                 | Darkness: No                 |           |

### E. Additional Comments:

Est. Amt. of Debris from Special Operations (Cubic Yards): 0.00  
 (Note: one garbage bag = 50 gallons = 6.0 cubic feet = 0.25 cubic yards)

## Description and Possible Source

### Debris Type

|                   |                     |                      |
|-------------------|---------------------|----------------------|
| Cans: No          | Logs: Yes           | Clothing/Apparel: No |
| Glass Bottles: No | Wood: No            | Sporting Goods: No   |
| Tree: No          | Milk Crate: No      | Rubber Material: No  |
| Styrofoam: No     | Condoms: No         | Food: No             |
| Plastic: Yes      | Sanitary Napkin: No | Fish: No             |
| Cardboard: No     | Paper: No           |                      |
| Other 1:          | Other 5:            |                      |
| Other 2:          | Other 6:            |                      |
| Other 3:          | Other 7:            |                      |
| Other 4:          | Other 8:            |                      |

# Floatable Log FL2024-1243

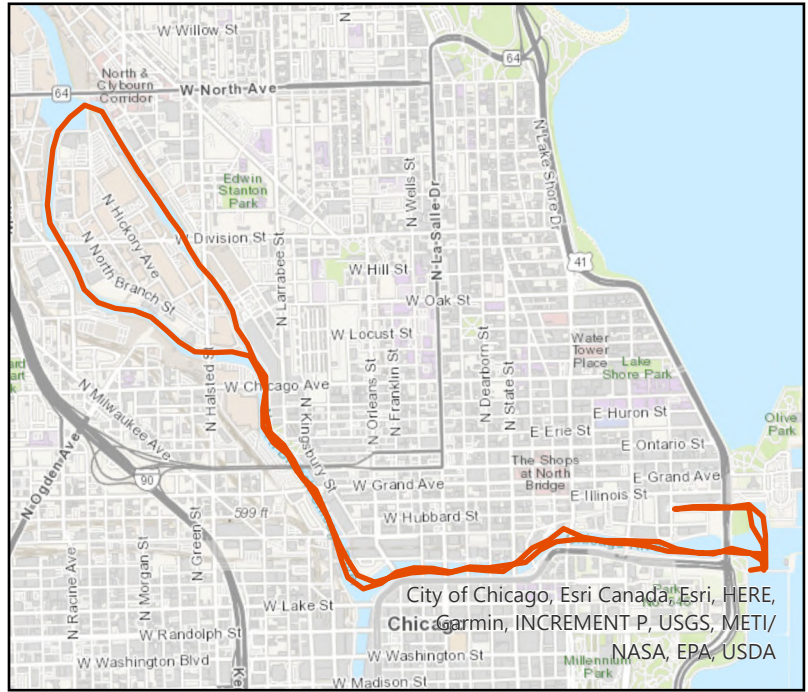
Pilot: vonheimburgk@mwr.org Date: 8/8/2024  
 Boat: Skimmer Boat 2 (SB2) # of Pilots: 1  
 # of Hoisters: 0 # of MLAS: 1

## Routine Operations

Location (Waterways):

- Yes Zone 1: North Branch and North Shore Channel, Kinzie Street to Main Street
- Yes Zone 2: Chicago River and South Branch of the Chicago River, CRCW to Amtrak
- No Zone 3: South Branch Chicago River and South Fork of the SBCR, Amtrak to RAPS
- No Zone 4: Chicago Sanitary & Ship Canal, Damen Avenue to Cal-Sag Junction
- No Zone 5: Cal-Sag Channel and Little Calumet River, Bishop Ford to Cal-Sag Junction
- No Other Zone:

0.2 Est. Amt. of Debris from Routine Operations (Cubic Yards)  
 (Note: one garbage bag = 50 gallons = 6.0 cubic feet = 0.25 cubic yards)



## Special Operations (CSO Events)

Location (Waterways):

- A. Storm Number (If available at the time of Call out, or TBD and written in after event)
- B. All Clear Issued at: Date and Time (Call Systems Dispatcher at get official all clear)
- C. Start Time Date and Time (Must be within 24 hours of the all clear)
- D. Justification for delayed start if not within 24 hours of the all clear:

|                               |                              |           |
|-------------------------------|------------------------------|-----------|
| <b>Mechanical failure:</b> No | <b>Unsafe conditions:</b> No |           |
| Fog: No                       | Limited Visibility: No       |           |
| Ice: No                       | Lightning: No                | Other: No |
| Equipment icing: No           | High Flow: No                |           |
| High Wind: No                 | Darkness: No                 |           |

E. Additional Comments:

Est. Amt. of Debris from Special Operations (Cubic Yards): 0.00  
 (Note: one garbage bag = 50 gallons = 6.0 cubic feet = 0.25 cubic yards)

## Description and Possible Source

Debris Type

|                    |                      |                       |
|--------------------|----------------------|-----------------------|
| Cans: Yes          | Logs: No             | Clothing/Apparel: Yes |
| Glass Bottles: Yes | Wood: No             | Sporting Goods: Yes   |
| Tree: Yes          | Milk Crate: No       | Rubber Material: Yes  |
| Styrofoam: Yes     | Condoms: Yes         | Food: Yes             |
| Plastic: Yes       | Sanitary Napkin: Yes | Fish: No              |
| Cardboard: Yes     | Paper: Yes           |                       |
| Other 1:           | Other 5:             |                       |
| Other 2:           | Other 6:             |                       |
| Other 3:           | Other 7:             |                       |
| Other 4:           | Other 8:             |                       |



# Floatable Log FL2024-1246

Pilot: vonheimburgk@mwr.org Date: 8/9/2024

Boat: Pontoon Boat 3 (PB3) # of Pilots: 1

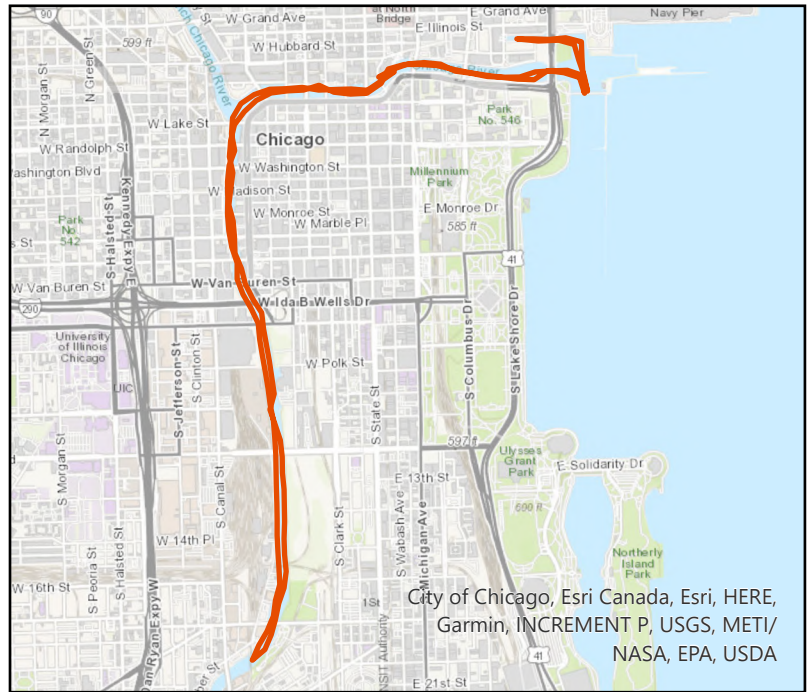
# of Hoisters: 0 # of MLAS: 0

## Routine Operations

Location (Waterways):

- No Zone 1: North Branch and North Shore Channel, Kinzie Street to Main Street
- Yes Zone 2: Chicago River and South Branch of the Chicago River, CRCW to Amtrak
- No Zone 3: South Branch Chicago River and South Fork of the SBCR, Amtrak to RAPS
- No Zone 4: Chicago Sanitary & Ship Canal, Damen Avenue to Cal-Sag Junction
- No Zone 5: Cal-Sag Channel and Little Calumet River, Bishop Ford to Cal-Sag Junction
- No Other Zone:

0.5 Est. Amt. of Debris from Routine Operations (Cubic Yards)  
(Note: one garbage bag = 50 gallons = 6.0 cubic feet = 0.25 cubic yards)



## Special Operations (CSO Events)

Location (Waterways):

- A. Storm Number (If available at the time of Call out, or TBD and written in after event)
- B. All Clear Issued at: Date and Time (Call Systems Dispatcher at get official all clear)
- C. Start Time Date and Time (Must be within 24 hours of the all clear)
- D. Justification for delayed start if not within 24 hours of the all clear:

|                               |                              |           |
|-------------------------------|------------------------------|-----------|
| <b>Mechanical failure: No</b> | <b>Unsafe conditions: No</b> |           |
| Fog: No                       | Limited Visibility: No       |           |
| Ice: No                       | Lightning: No                | Other: No |
| Equipment icing: No           | High Flow: No                |           |
| High Wind: No                 | Darkness: No                 |           |

E. Additional Comments:

Est. Amt. of Debris from Special Operations (Cubic Yards): 0.00  
(Note: one garbage bag = 50 gallons = 6.0 cubic feet = 0.25 cubic yards)

## Description and Possible Source

Debris Type

|                    |                      |                       |
|--------------------|----------------------|-----------------------|
| Cans: Yes          | Logs: No             | Clothing/Apparel: Yes |
| Glass Bottles: Yes | Wood: Yes            | Sporting Goods: Yes   |
| Tree: Yes          | Milk Crate: Yes      | Rubber Material: Yes  |
| Styrofoam: Yes     | Condoms: Yes         | Food: Yes             |
| Plastic: Yes       | Sanitary Napkin: Yes | Fish: No              |
| Cardboard: No      | Paper: Yes           |                       |
| Other 1:           | Other 5:             |                       |
| Other 2:           | Other 6:             |                       |
| Other 3:           | Other 7:             |                       |
| Other 4:           | Other 8:             |                       |

# Floatable Log FL2024-1247

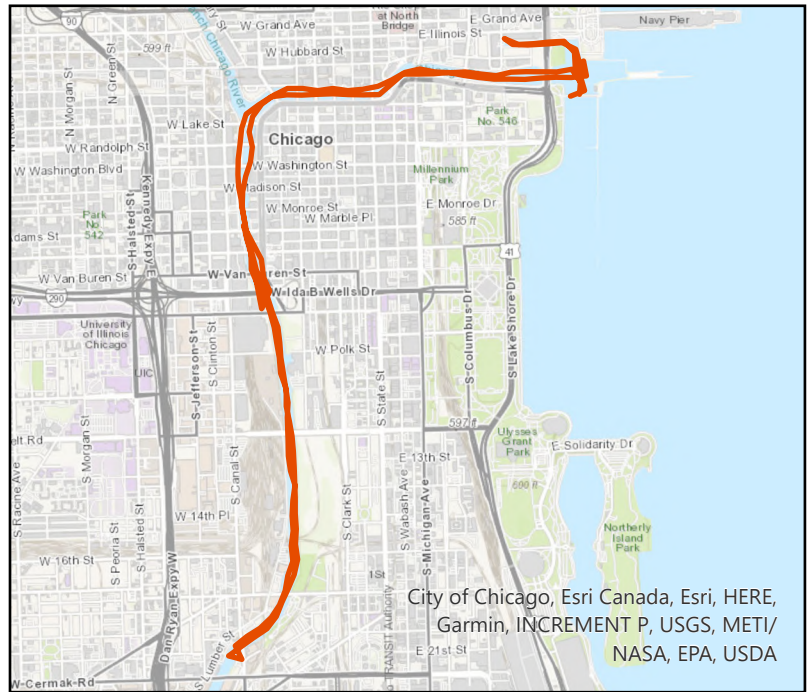
Pilot: howards1@mwrdd.org      Date: 8/12/2024  
Boat: Work Boat (WB1)      # of Pilots: 1  
# of Hoisters: 0      # of MLAS: 1

## Routine Operations

### Location (Waterways):

- No Zone 1: North Branch and North Shore Channel, Kinzie Street to Main Street
- Yes Zone 2: Chicago River and South Branch of the Chicago River, CRCW to Amtrak
- No Zone 3: South Branch Chicago River and South Fork of the SBCR, Amtrak to RAPS
- No Zone 4: Chicago Sanitary & Ship Canal, Damen Avenue to Cal-Sag Junction
- No Zone 5: Cal-Sag Channel and Little Calumet River, Bishop Ford to Cal-Sag Junction
- No Other Zone:

0.1 Est. Amt. of Debris from Routine Operations (Cubic Yards)  
(Note: one garbage bag = 50 gallons = 6.0 cubic feet = 0.25 cubic yards)



## Special Operations (CSO Events)

### Location (Waterways):

- A. Storm Number (If available at the time of Call out, or TBD and written in after event)
- B. All Clear Issued at: Date and Time (Call Systems Dispatcher at get official all clear)
- C. Start Time Date and Time (Must be within 24 hours of the all clear)
- D. Justification for delayed start if not within 24 hours of the all clear:

|                               |                              |           |
|-------------------------------|------------------------------|-----------|
| <b>Mechanical failure: No</b> | <b>Unsafe conditions: No</b> |           |
| Fog: No                       | Limited Visibility: No       |           |
| Ice: No                       | Lightning: No                | Other: No |
| Equipment icing: No           | High Flow: No                |           |
| High Wind: No                 | Darkness: No                 |           |

### E. Additional Comments:

Est. Amt. of Debris from Special Operations (Cubic Yards): 0.00  
(Note: one garbage bag = 50 gallons = 6.0 cubic feet = 0.25 cubic yards)

## Description and Possible Source

### Debris Type

|                   |                     |                      |
|-------------------|---------------------|----------------------|
| Cans: No          | Logs: No            | Clothing/Apparel: No |
| Glass Bottles: No | Wood: No            | Sporting Goods: No   |
| Tree: No          | Milk Crate: No      | Rubber Material: No  |
| Styrofoam: No     | Condoms: No         | Food: No             |
| Plastic: No       | Sanitary Napkin: No | Fish: No             |
| Cardboard: No     | Paper: No           |                      |
| Other 1:          | Other 5:            |                      |
| Other 2:          | Other 6:            |                      |
| Other 3:          | Other 7:            |                      |
| Other 4:          | Other 8:            |                      |



# Floatable Log FL2024-1248

Pilot: vonheimburgk@mwr.org Date: 8/12/2024

Boat: Pontoon Boat 3 (PB3) # of Pilots: 1

# of Hoisters: 0 # of MLAS: 1

## Routine Operations

Location (Waterways):

Yes Zone 1: North Branch and North Shore Channel, Kinzie Street to Main Street

Yes Zone 2: Chicago River and South Branch of the Chicago River, CRCW to Amtrak

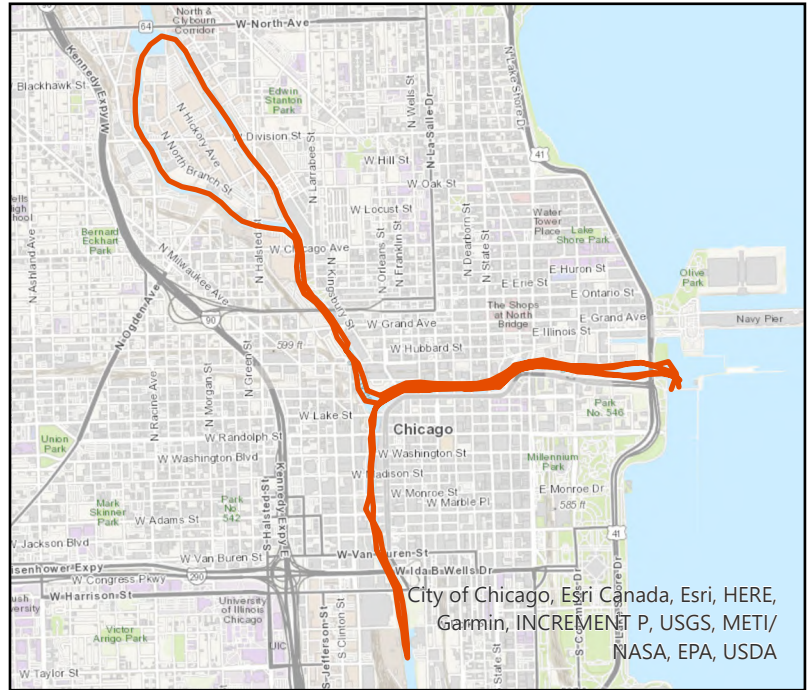
No Zone 3: South Branch Chicago River and South Fork of the SBCR, Amtrak to RAPS

No Zone 4: Chicago Sanitary & Ship Canal, Damen Avenue to Cal-Sag Junction

No Zone 5: Cal-Sag Channel and Little Calumet River, Bishop Ford to Cal-Sag Junction

No Other Zone:

0.2 Est. Amt. of Debris from Routine Operations (Cubic Yards)  
(Note: one garbage bag = 50 gallons = 6.0 cubic feet = 0.25 cubic yards)



## Special Operations (CSO Events)

Location (Waterways):

A. Storm Number (If available at the time of Call out, or TBD and written in after event)

B. All Clear Issued at: Date and Time (Call Systems Dispatcher at get official all clear)

C. Start Time Date and Time (Must be within 24 hours of the all clear)

D. Justification for delayed start if not within 24 hours of the all clear:

|                               |                              |           |
|-------------------------------|------------------------------|-----------|
| <b>Mechanical failure:</b> No | <b>Unsafe conditions:</b> No |           |
| Fog: No                       | Limited Visibility: No       |           |
| Ice: No                       | Lightning: No                | Other: No |
| Equipment icing: No           | High Flow: No                |           |
| High Wind: No                 | Darkness: No                 |           |

E. Additional Comments:

Est. Amt. of Debris from Special Operations (Cubic Yards): 0.00  
(Note: one garbage bag = 50 gallons = 6.0 cubic feet = 0.25 cubic yards)

## Description and Possible Source

Debris Type

|                    |                     |                      |
|--------------------|---------------------|----------------------|
| Cans: Yes          | Logs: No            | Clothing/Apparel: No |
| Glass Bottles: Yes | Wood: No            | Sporting Goods: Yes  |
| Tree: Yes          | Milk Crate: No      | Rubber Material: Yes |
| Styrofoam: Yes     | Condoms: Yes        | Food: Yes            |
| Plastic: Yes       | Sanitary Napkin: No | Fish: No             |
| Cardboard: No      | Paper: Yes          |                      |
| Other 1:           | Other 5:            |                      |
| Other 2:           | Other 6:            |                      |
| Other 3:           | Other 7:            |                      |
| Other 4:           | Other 8:            |                      |

# Floatable Log FL2024-1249

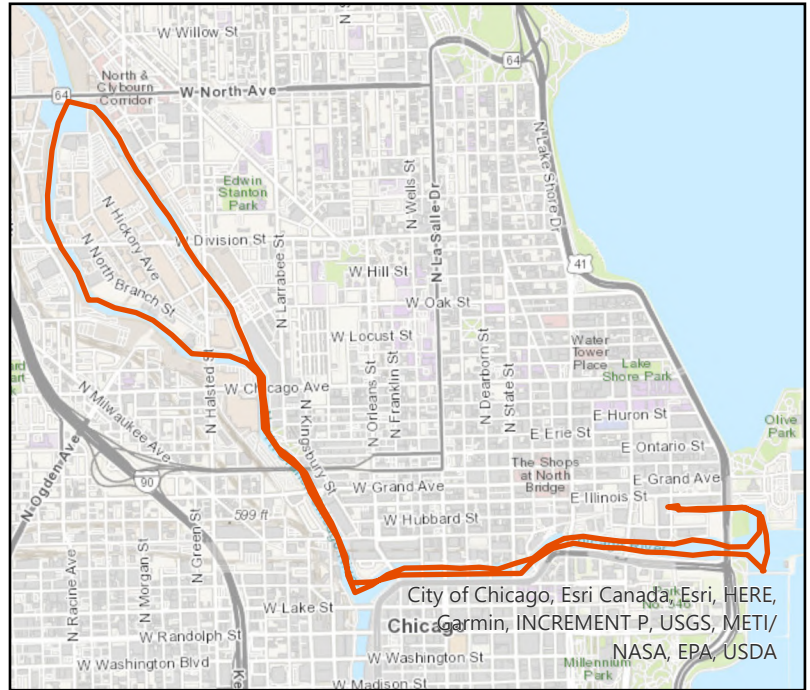
Pilot: howards1@mwrdd.org      Date: 8/13/2024  
Boat: Pontoon Boat 3 (PB3)      # of Pilots: 1  
# of Hoisters: 0                      # of MLAS: 1

## Routine Operations

### Location (Waterways):

- Yes Zone 1: North Branch and North Shore Channel, Kinzie Street to Main Street
- No Zone 2: Chicago River and South Branch of the Chicago River, CRCW to Amtrak
- No Zone 3: South Branch Chicago River and South Fork of the SBCR, Amtrak to RAPS
- No Zone 4: Chicago Sanitary & Ship Canal, Damen Avenue to Cal-Sag Junction
- No Zone 5: Cal-Sag Channel and Little Calumet River, Bishop Ford to Cal-Sag Junction
- No Other Zone:

0.3 Est. Amt. of Debris from Routine Operations (Cubic Yards)  
(Note: one garbage bag = 50 gallons = 6.0 cubic feet = 0.25 cubic yards)



## Special Operations (CSO Events)

### Location (Waterways):

- A. Storm Number (If available at the time of Call out, or TBD and written in after event)
- B. All Clear Issued at: Date and Time (Call Systems Dispatcher at get official all clear)
- C. Start Time Date and Time (Must be within 24 hours of the all clear)
- D. Justification for delayed start if not within 24 hours of the all clear:

|                               |                              |           |
|-------------------------------|------------------------------|-----------|
| <b>Mechanical failure:</b> No | <b>Unsafe conditions:</b> No |           |
| Fog: No                       | Limited Visibility: No       |           |
| Ice: No                       | Lightning: No                | Other: No |
| Equipment icing: No           | High Flow: No                |           |
| High Wind: No                 | Darkness: No                 |           |

### E. Additional Comments:

Est. Amt. of Debris from Special Operations (Cubic Yards): 0.00  
(Note: one garbage bag = 50 gallons = 6.0 cubic feet = 0.25 cubic yards)

## Description and Possible Source

### Debris Type

|                   |                     |                      |
|-------------------|---------------------|----------------------|
| Cans: No          | Logs: No            | Clothing/Apparel: No |
| Glass Bottles: No | Wood: Yes           | Sporting Goods: No   |
| Tree: Yes         | Milk Crate: No      | Rubber Material: No  |
| Styrofoam: No     | Condoms: No         | Food: No             |
| Plastic: Yes      | Sanitary Napkin: No | Fish: No             |
| Cardboard: Yes    | Paper: No           |                      |
| Other 1:          | Other 5:            |                      |
| Other 2:          | Other 6:            |                      |
| Other 3:          | Other 7:            |                      |
| Other 4:          | Other 8:            |                      |

# Floatable Log FL2024-1250

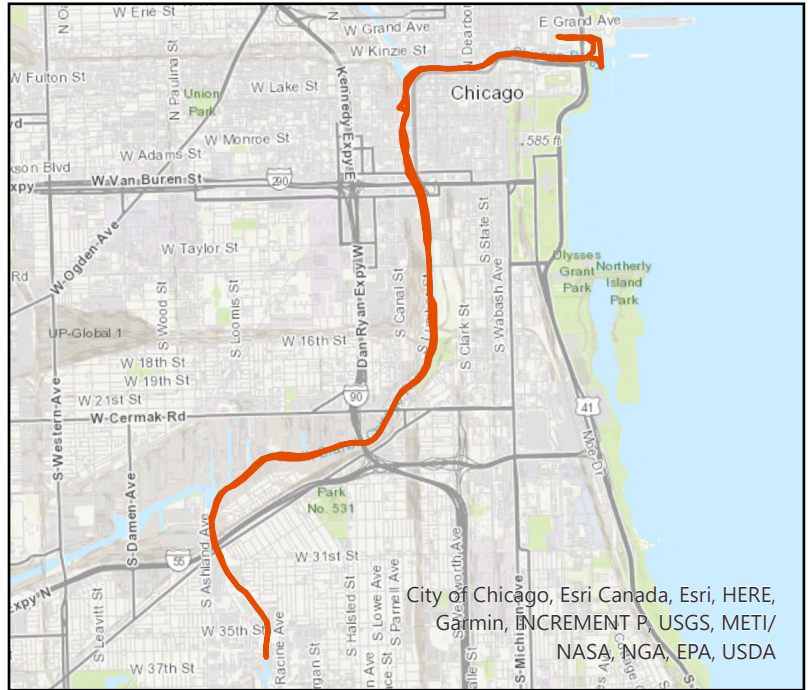
Pilot: vonheimburgk@mwr.org Date: 8/13/2024  
Boat: Work Boat (WB1) # of Pilots: 1  
# of Hoisters: 0 # of MLAS: 1

## Routine Operations

### Location (Waterways):

- No Zone 1: North Branch and North Shore Channel, Kinzie Street to Main Street
- Yes Zone 2: Chicago River and South Branch of the Chicago River, CRCW to Amtrak
- Yes Zone 3: South Branch Chicago River and South Fork of the SBCR, Amtrak to RAPS
- No Zone 4: Chicago Sanitary & Ship Canal, Damen Avenue to Cal-Sag Junction
- No Zone 5: Cal-Sag Channel and Little Calumet River, Bishop Ford to Cal-Sag Junction
- No Other Zone:

0.2 Est. Amt. of Debris from Routine Operations (Cubic Yards)  
(Note: one garbage bag = 50 gallons = 6.0 cubic feet = 0.25 cubic yards)



## Special Operations (CSO Events)

### Location (Waterways):

- A. Storm Number (If available at the time of Call out, or TBD and written in after event)
- B. All Clear Issued at: Date and Time (Call Systems Dispatcher at get official all clear)
- C. Start Time Date and Time (Must be within 24 hours of the all clear)
- D. Justification for delayed start if not within 24 hours of the all clear:

|                               |                              |           |
|-------------------------------|------------------------------|-----------|
| <b>Mechanical failure:</b> No | <b>Unsafe conditions:</b> No |           |
| Fog: No                       | Limited Visibility: No       |           |
| Ice: No                       | Lightning: No                | Other: No |
| Equipment icing: No           | High Flow: No                |           |
| High Wind: No                 | Darkness: No                 |           |

### E. Additional Comments:

Est. Amt. of Debris from Special Operations (Cubic Yards): 0.00  
(Note: one garbage bag = 50 gallons = 6.0 cubic feet = 0.25 cubic yards)

## Description and Possible Source

### Debris Type

|                    |                     |                      |
|--------------------|---------------------|----------------------|
| Cans: Yes          | Logs: Yes           | Clothing/Apparel: No |
| Glass Bottles: Yes | Wood: No            | Sporting Goods: Yes  |
| Tree: Yes          | Milk Crate: No      | Rubber Material: Yes |
| Styrofoam: Yes     | Condoms: Yes        | Food: Yes            |
| Plastic: Yes       | Sanitary Napkin: No | Fish: No             |
| Cardboard: Yes     | Paper: Yes          |                      |
| Other 1:           | Other 5:            |                      |
| Other 2:           | Other 6:            |                      |
| Other 3:           | Other 7:            |                      |
| Other 4:           | Other 8:            |                      |

# Floatable Log FL2024-1251

Pilot: vonheimburgk@mwr.org Date: 8/14/2024

Boat: Pontoon Boat 3 (PB3) # of Pilots: 1

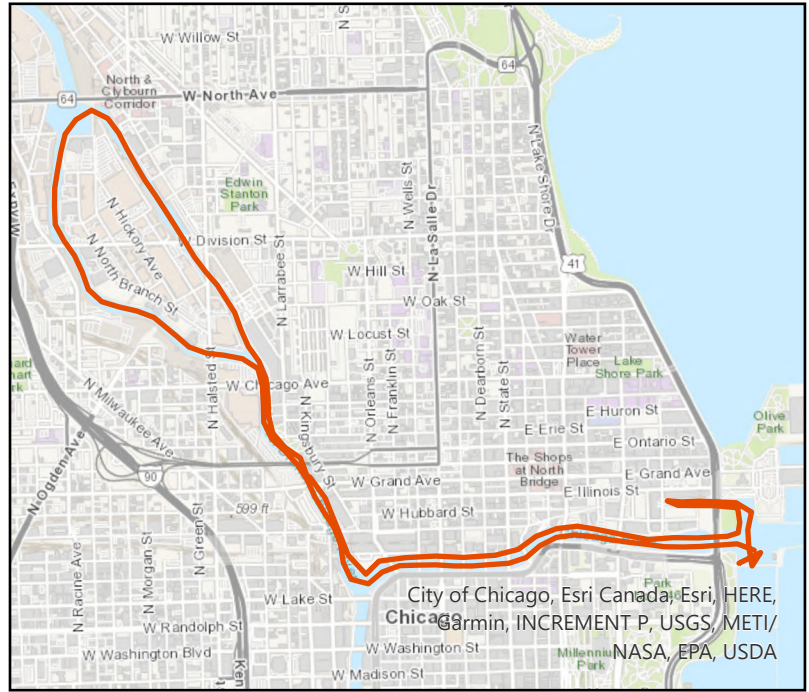
# of Hoisters: 0 # of MLAS: 1

## Routine Operations

Location (Waterways):

- Yes Zone 1: North Branch and North Shore Channel, Kinzie Street to Main Street
- Yes Zone 2: Chicago River and South Branch of the Chicago River, CRCW to Amtrak
- No Zone 3: South Branch Chicago River and South Fork of the SBCR, Amtrak to RAPS
- No Zone 4: Chicago Sanitary & Ship Canal, Damen Avenue to Cal-Sag Junction
- No Zone 5: Cal-Sag Channel and Little Calumet River, Bishop Ford to Cal-Sag Junction
- No Other Zone:

0.0 Est. Amt. of Debris from Routine Operations (Cubic Yards)  
(Note: one garbage bag = 50 gallons = 6.0 cubic feet = 0.25 cubic yards)



## Special Operations (CSO Events)

Location (Waterways):

- A. Storm Number (If available at the time of Call out, or TBD and written in after event)
- B. All Clear Issued at: Date and Time (Call Systems Dispatcher at get official all clear)
- C. Start Time Date and Time (Must be within 24 hours of the all clear)
- D. Justification for delayed start if not within 24 hours of the all clear:

|                               |                              |           |
|-------------------------------|------------------------------|-----------|
| <b>Mechanical failure:</b> No | <b>Unsafe conditions:</b> No |           |
| Fog: No                       | Limited Visibility: No       |           |
| Ice: No                       | Lightning: No                | Other: No |
| Equipment icing: No           | High Flow: No                |           |
| High Wind: No                 | Darkness: No                 |           |

E. Additional Comments:

Est. Amt. of Debris from Special Operations (Cubic Yards): 0.00  
(Note: one garbage bag = 50 gallons = 6.0 cubic feet = 0.25 cubic yards)

## Description and Possible Source

Debris Type

|                   |                     |                      |
|-------------------|---------------------|----------------------|
| Cans: Yes         | Logs: No            | Clothing/Apparel: No |
| Glass Bottles: No | Wood: No            | Sporting Goods: No   |
| Tree: Yes         | Milk Crate: No      | Rubber Material: No  |
| Styrofoam: Yes    | Condoms: No         | Food: No             |
| Plastic: Yes      | Sanitary Napkin: No | Fish: No             |
| Cardboard: No     | Paper: Yes          |                      |
| Other 1:          | Other 5:            |                      |
| Other 2:          | Other 6:            |                      |
| Other 3:          | Other 7:            |                      |
| Other 4:          | Other 8:            |                      |

# Floatable Log FL2024-1252

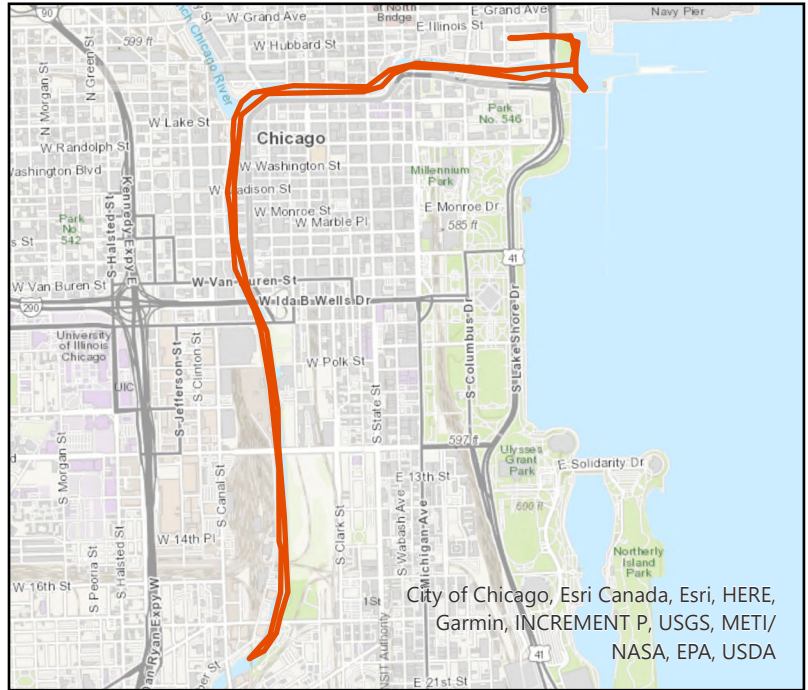
Pilot: johnson3                      Date: 8/14/2024  
 Boat: Work Boat (WB1)              # of Pilots: 1  
 # of Hoisters: 0                      # of MLAS: 1

## Routine Operations

### Location (Waterways):

- No Zone 1: North Branch and North Shore Channel, Kinzie Street to Main Street
- Yes Zone 2: Chicago River and South Branch of the Chicago River, CRCW to Amtrak
- No Zone 3: South Branch Chicago River and South Fork of the SBCR, Amtrak to RAPS
- No Zone 4: Chicago Sanitary & Ship Canal, Damen Avenue to Cal-Sag Junction
- No Zone 5: Cal-Sag Channel and Little Calumet River, Bishop Ford to Cal-Sag Junction
- No Other Zone:

0.1 Est. Amt. of Debris from Routine Operations (Cubic Yards)  
 (Note: one garbage bag = 50 gallons = 6.0 cubic feet = 0.25 cubic yards)



## Special Operations (CSO Events)

### Location (Waterways):

- A. Storm Number                      (If available at the time of Call out, or TBD and written in after event)
- B. All Clear Issued at:                      Date and Time (Call Systems Dispatcher at get official all clear)
- C. Start Time                              Date and Time (Must be within 24 hours of the all clear)
- D. Justification for delayed start if not within 24 hours of the all clear:

|                               |                              |           |
|-------------------------------|------------------------------|-----------|
| <b>Mechanical failure: No</b> | <b>Unsafe conditions: No</b> |           |
| Fog: No                       | Limited Visibility: No       |           |
| Ice: No                       | Lightning: No                | Other: No |
| Equipment icing: No           | High Flow: No                |           |
| High Wind: No                 | Darkness: No                 |           |

### E. Additional Comments:

Est. Amt. of Debris from Special Operations (Cubic Yards): 0.00  
 (Note: one garbage bag = 50 gallons = 6.0 cubic feet = 0.25 cubic yards)

## Description and Possible Source

### Debris Type

|                   |                     |                      |
|-------------------|---------------------|----------------------|
| Cans: Yes         | Logs: No            | Clothing/Apparel: No |
| Glass Bottles: No | Wood: No            | Sporting Goods: No   |
| Tree: No          | Milk Crate: No      | Rubber Material: No  |
| Styrofoam: Yes    | Condoms: No         | Food: No             |
| Plastic: Yes      | Sanitary Napkin: No | Fish: No             |
| Cardboard: No     | Paper: Yes          |                      |
| Other 1:          | Other 5:            |                      |
| Other 2:          | Other 6:            |                      |
| Other 3:          | Other 7:            |                      |
| Other 4:          | Other 8:            |                      |

# Floatable Log FL2024-1253

Pilot: johnsonr3

Date: 8/15/2024

Boat: Work Boat (WB1)

# of Pilots: 1

# of Hoisters: 0

# of MLAS: 1

## Routine Operations

Location (Waterways):

Yes Zone 1: North Branch and North Shore Channel, Kinzie Street to Main Street

Yes Zone 2: Chicago River and South Branch of the Chicago River, CRCW to Amtrak

No Zone 3: South Branch Chicago River and South Fork of the SBCR, Amtrak to RAPS

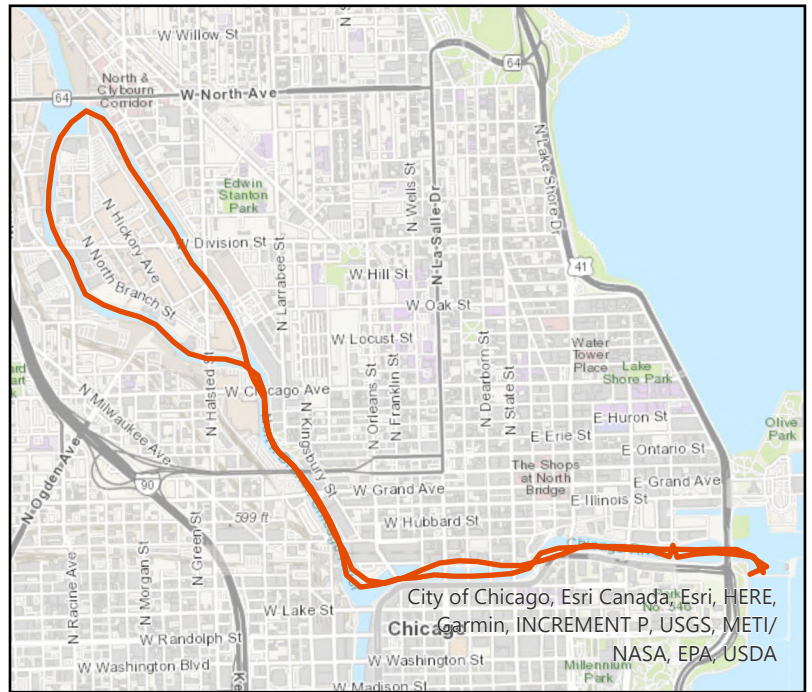
No Zone 4: Chicago Sanitary & Ship Canal, Damen Avenue to Cal-Sag Junction

No Zone 5: Cal-Sag Channel and Little Calumet River, Bishop Ford to Cal-Sag Junction

No Other Zone:

0.0 Est. Amt. of Debris from Routine Operations (Cubic Yards)

(Note: one garbage bag = 50 gallons = 6.0 cubic feet = 0.25 cubic yards)



## Special Operations (CSO Events)

Location (Waterways):

A. Storm Number (If available at the time of Call out, or TBD and written in after event)

B. All Clear Issued at: Date and Time (Call Systems Dispatcher at get official all clear)

C. Start Time Date and Time (Must be within 24 hours of the all clear)

D. Justification for delayed start if not within 24 hours of the all clear:

**Mechanical failure: No**

**Unsafe conditions: No**

Fog: No

Limited Visibility: No

Ice: No

Lightning: No

Other: No

Equipment icing: No

High Flow: No

High Wind: No

Darkness: No

E. Additional Comments:

Est. Amt. of Debris from Special Operations (Cubic Yards): 0.00

(Note: one garbage bag = 50 gallons = 6.0 cubic feet = 0.25 cubic yards)

## Description and Possible Source

Debris Type

Cans: No

Logs: No

Clothing/Apparel: No

Glass Bottles: No

Wood: No

Sporting Goods: No

Tree: Yes

Milk Crate: No

Rubber Material: No

Styrofoam: No

Condoms: No

Food: No

Plastic: No

Sanitary Napkin: No

Fish: No

Cardboard: No

Paper: No

Other 1:

Other 5:

Other 2:

Other 6:

Other 3:

Other 7:

Other 4:

Other 8:

# Floatable Log FL2024-1255

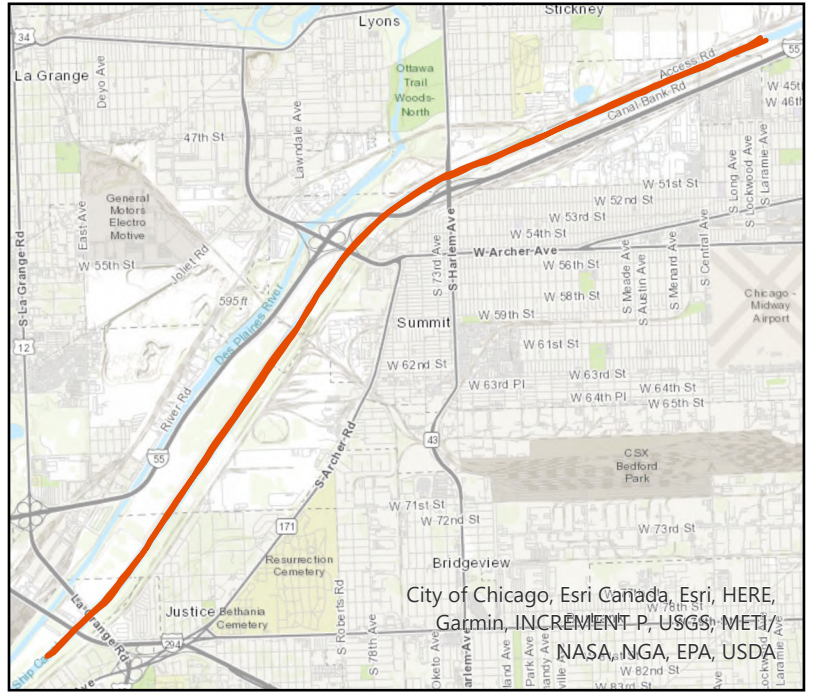
Pilot: beeg@mwr.org      Date: 8/15/2024  
 Boat: Debris Boat 1 (DB1)      # of Pilots: 1  
 # of Hoisters: 1      # of MLAS: 2

## Routine Operations

### Location (Waterways):

- No Zone 1: North Branch and North Shore Channel, Kinzie Street to Main Street
- No Zone 2: Chicago River and South Branch of the Chicago River, CRCW to Amtrak
- No Zone 3: South Branch Chicago River and South Fork of the SBCR, Amtrak to RAPS
- No Zone 4: Chicago Sanitary & Ship Canal, Damen Avenue to Cal-Sag Junction
- No Zone 5: Cal-Sag Channel and Little Calumet River, Bishop Ford to Cal-Sag Junction
- Yes Other Zone: Laramie to Willow Springs

0.2 Est. Amt. of Debris from Routine Operations (Cubic Yards)  
 (Note: one garbage bag = 50 gallons = 6.0 cubic feet = 0.25 cubic yards)



## Special Operations (CSO Events)

### Location (Waterways):

- A. Storm Number (If available at the time of Call out, or TBD and written in after event)
- B. All Clear Issued at: Date and Time (Call Systems Dispatcher at get official all clear)
- C. Start Time Date and Time (Must be within 24 hours of the all clear)
- D. Justification for delayed start if not within 24 hours of the all clear:

|                               |                              |           |
|-------------------------------|------------------------------|-----------|
| <b>Mechanical failure:</b> No | <b>Unsafe conditions:</b> No |           |
| Fog: No                       | Limited Visibility: No       |           |
| Ice: No                       | Lightning: No                | Other: No |
| Equipment icing: No           | High Flow: No                |           |
| High Wind: No                 | Darkness: No                 |           |

### E. Additional Comments:

Est. Amt. of Debris from Special Operations (Cubic Yards): 0.00  
 (Note: one garbage bag = 50 gallons = 6.0 cubic feet = 0.25 cubic yards)

## Description and Possible Source

### Debris Type

|                   |                     |                      |
|-------------------|---------------------|----------------------|
| Cans: No          | Logs: No            | Clothing/Apparel: No |
| Glass Bottles: No | Wood: No            | Sporting Goods: No   |
| Tree: No          | Milk Crate: No      | Rubber Material: No  |
| Styrofoam: No     | Condoms: No         | Food: No             |
| Plastic: No       | Sanitary Napkin: No | Fish: No             |
| Cardboard: No     | Paper: No           |                      |
| Other 1:          | Other 5:            |                      |
| Other 2:          | Other 6:            |                      |
| Other 3:          | Other 7:            |                      |
| Other 4:          | Other 8:            |                      |





# Floatable Log FL2024-1256

Pilot: vonheimburgk@mwr.org Date: 8/16/2024

Boat: Pontoon Boat 3 (PB3) # of Pilots: 1

# of Hoisters: 0 # of MLAS: 1

## Routine Operations

Location (Waterways):

Yes Zone 1: North Branch and North Shore Channel, Kinzie Street to Main Street

Yes Zone 2: Chicago River and South Branch of the Chicago River, CRCW to Amtrak

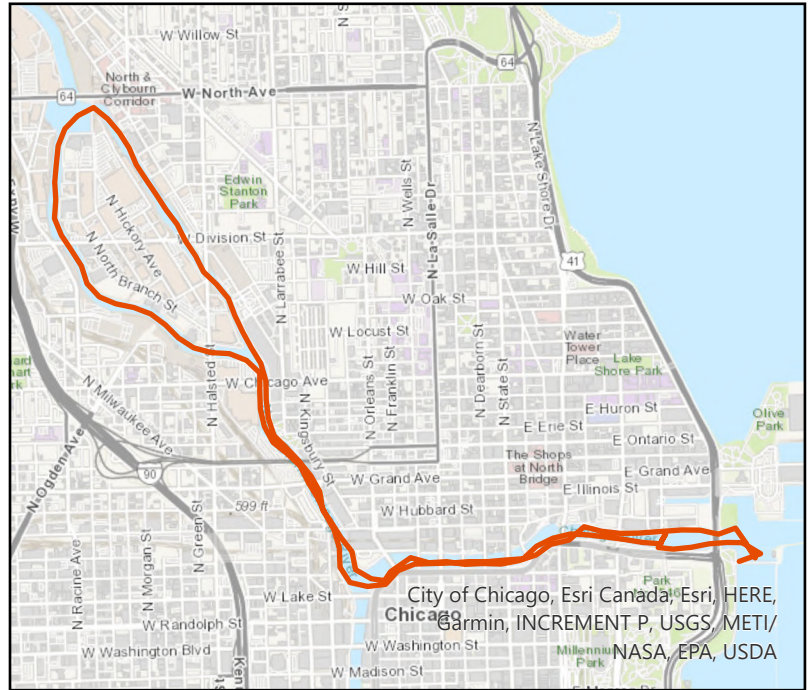
No Zone 3: South Branch Chicago River and South Fork of the SBCR, Amtrak to RAPS

No Zone 4: Chicago Sanitary & Ship Canal, Damen Avenue to Cal-Sag Junction

No Zone 5: Cal-Sag Channel and Little Calumet River, Bishop Ford to Cal-Sag Junction

No Other Zone:

0.0 Est. Amt. of Debris from Routine Operations (Cubic Yards)  
(Note: one garbage bag = 50 gallons = 6.0 cubic feet = 0.25 cubic yards)



## Special Operations (CSO Events)

Location (Waterways):

- A. Storm Number (If available at the time of Call out, or TBD and written in after event)
- B. All Clear Issued at: Date and Time (Call Systems Dispatcher at get official all clear)
- C. Start Time Date and Time (Must be within 24 hours of the all clear)
- D. Justification for delayed start if not within 24 hours of the all clear:

|                               |                              |           |
|-------------------------------|------------------------------|-----------|
| <b>Mechanical failure:</b> No | <b>Unsafe conditions:</b> No |           |
| Fog: No                       | Limited Visibility: No       |           |
| Ice: No                       | Lightning: No                | Other: No |
| Equipment icing: No           | High Flow: No                |           |
| High Wind: No                 | Darkness: No                 |           |

E. Additional Comments:

Est. Amt. of Debris from Special Operations (Cubic Yards): 0.00  
(Note: one garbage bag = 50 gallons = 6.0 cubic feet = 0.25 cubic yards)

## Description and Possible Source

Debris Type

|                   |                     |                      |
|-------------------|---------------------|----------------------|
| Cans: Yes         | Logs: No            | Clothing/Apparel: No |
| Glass Bottles: No | Wood: No            | Sporting Goods: No   |
| Tree: Yes         | Milk Crate: No      | Rubber Material: Yes |
| Styrofoam: Yes    | Condoms: No         | Food: No             |
| Plastic: Yes      | Sanitary Napkin: No | Fish: No             |
| Cardboard: No     | Paper: Yes          |                      |
| Other 1:          | Other 5:            |                      |
| Other 2:          | Other 6:            |                      |
| Other 3:          | Other 7:            |                      |
| Other 4:          | Other 8:            |                      |



# Floatable Log FL2024-1258

Pilot: beeg@mwrld.org      Date: 8/16/2024  
Boat: Debris Boat 1 (DB1)      # of Pilots: 1  
# of Hoisters: 1      # of MLAS: 2

## Routine Operations

### Location (Waterways):

- No Zone 1: North Branch and North Shore Channel, Kinzie Street to Main Street
- No Zone 2: Chicago River and South Branch of the Chicago River, CRCW to Amtrak
- No Zone 3: South Branch Chicago River and South Fork of the SBCR, Amtrak to RAPS
- Yes Zone 4: Chicago Sanitary & Ship Canal, Damen Avenue to Cal-Sag Junction
- No Zone 5: Cal-Sag Channel and Little Calumet River, Bishop Ford to Cal-Sag Junction
- Yes Other Zone: Willow Springs

10. Est. Amt. of Debris from Routine Operations (Cubic Yards)  
(Note: one garbage bag = 50 gallons = 6.0 cubic feet = 0.25 cubic yards)



## Special Operations (CSO Events)

### Location (Waterways):

- A. Storm Number (If available at the time of Call out, or TBD and written in after event)
- B. All Clear Issued at: Date and Time (Call Systems Dispatcher at get official all clear)
- C. Start Time Date and Time (Must be within 24 hours of the all clear)
- D. Justification for delayed start if not within 24 hours of the all clear:

|                               |                              |           |
|-------------------------------|------------------------------|-----------|
| <b>Mechanical failure: No</b> | <b>Unsafe conditions: No</b> |           |
| Fog: No                       | Limited Visibility: No       |           |
| Ice: No                       | Lightning: No                | Other: No |
| Equipment icing: No           | High Flow: No                |           |
| High Wind: No                 | Darkness: No                 |           |

### E. Additional Comments:

Est. Amt. of Debris from Special Operations (Cubic Yards): 0.00  
(Note: one garbage bag = 50 gallons = 6.0 cubic feet = 0.25 cubic yards)

## Description and Possible Source

### Debris Type

|                   |                     |                      |
|-------------------|---------------------|----------------------|
| Cans: No          | Logs: No            | Clothing/Apparel: No |
| Glass Bottles: No | Wood: No            | Sporting Goods: No   |
| Tree: Yes         | Milk Crate: No      | Rubber Material: No  |
| Styrofoam: Yes    | Condoms: No         | Food: No             |
| Plastic: Yes      | Sanitary Napkin: No | Fish: No             |
| Cardboard: No     | Paper: No           |                      |
| Other 1:          | Other 5:            |                      |
| Other 2:          | Other 6:            |                      |
| Other 3:          | Other 7:            |                      |
| Other 4:          | Other 8:            |                      |

# Floatable Log FL2024-1259

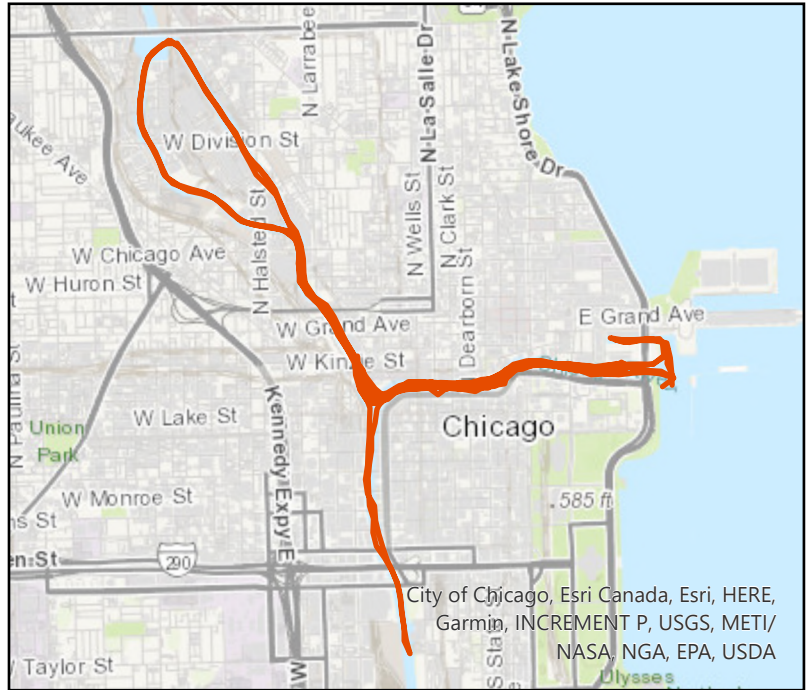
Pilot: johnsonr3                      Date: 8/17/2024  
Boat: Work Boat (WB1)              # of Pilots: 1  
# of Hoisters: 0                      # of MLAS: 1

## Routine Operations

Location (Waterways):

- Yes Zone 1: North Branch and North Shore Channel, Kinzie Street to Main Street
- Yes Zone 2: Chicago River and South Branch of the Chicago River, CRCW to Amtrak
- No Zone 3: South Branch Chicago River and South Fork of the SBCR, Amtrak to RAPS
- No Zone 4: Chicago Sanitary & Ship Canal, Damen Avenue to Cal-Sag Junction
- No Zone 5: Cal-Sag Channel and Little Calumet River, Bishop Ford to Cal-Sag Junction
- No Other Zone:

1.0 Est. Amt. of Debris from Routine Operations (Cubic Yards)  
(Note: one garbage bag = 50 gallons = 6.0 cubic feet = 0.25 cubic yards)



## Special Operations (CSO Events)

Location (Waterways):

- A. Storm Number                      (If available at the time of Call out, or TBD and written in after event)
- B. All Clear Issued at:                      Date and Time (Call Systems Dispatcher at get official all clear)
- C. Start Time                      Date and Time (Must be within 24 hours of the all clear)
- D. Justification for delayed start if not within 24 hours of the all clear:

|                               |                              |           |
|-------------------------------|------------------------------|-----------|
| <b>Mechanical failure: No</b> | <b>Unsafe conditions: No</b> |           |
| Fog: No                       | Limited Visibility: No       |           |
| Ice: No                       | Lightning: No                | Other: No |
| Equipment icing: No           | High Flow: No                |           |
| High Wind: No                 | Darkness: No                 |           |

E. Additional Comments:

Est. Amt. of Debris from Special Operations (Cubic Yards): 0.00  
(Note: one garbage bag = 50 gallons = 6.0 cubic feet = 0.25 cubic yards)

## Description and Possible Source

Debris Type

|                   |                     |                      |
|-------------------|---------------------|----------------------|
| Cans: No          | Logs: No            | Clothing/Apparel: No |
| Glass Bottles: No | Wood: No            | Sporting Goods: No   |
| Tree: No          | Milk Crate: No      | Rubber Material: Yes |
| Styrofoam: No     | Condoms: No         | Food: No             |
| Plastic: No       | Sanitary Napkin: No | Fish: No             |
| Cardboard: No     | Paper: No           |                      |
| Other 1:          | Other 5:            |                      |
| Other 2:          | Other 6:            |                      |
| Other 3:          | Other 7:            |                      |
| Other 4:          | Other 8:            |                      |

# Floatable Log FL2024-1261

Pilot: vonheimburgk@mwr.org Date: 8/18/2024

Boat: Work Boat (WB1)

# of Pilots: 1

# of Hoisters: 0

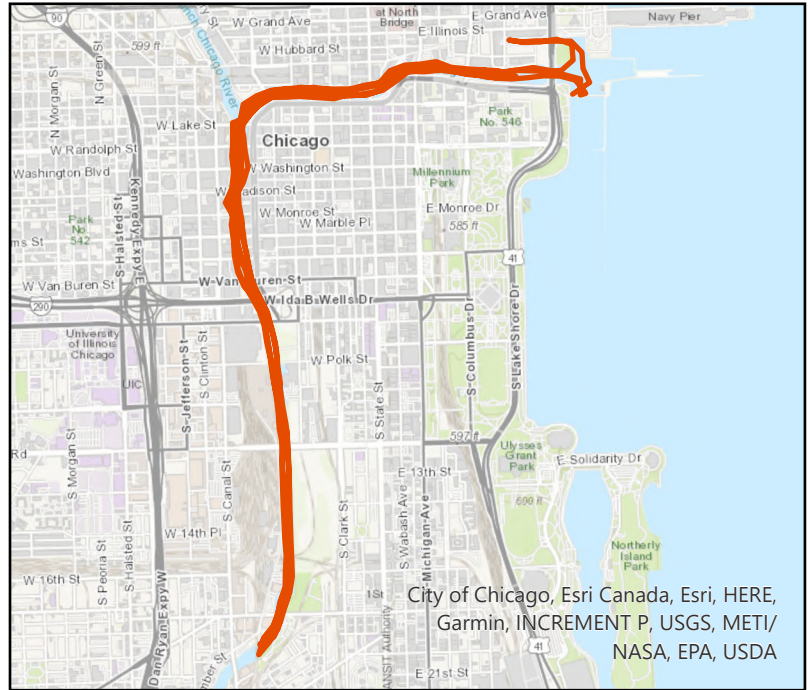
# of MLAS: 1

## Routine Operations

Location (Waterways):

- No Zone 1: North Branch and North Shore Channel, Kinzie Street to Main Street
- Yes Zone 2: Chicago River and South Branch of the Chicago River, CRCW to Amtrak
- No Zone 3: South Branch Chicago River and South Fork of the SBCR, Amtrak to RAPS
- No Zone 4: Chicago Sanitary & Ship Canal, Damen Avenue to Cal-Sag Junction
- No Zone 5: Cal-Sag Channel and Little Calumet River, Bishop Ford to Cal-Sag Junction
- No Other Zone:

0.0 Est. Amt. of Debris from Routine Operations (Cubic Yards)  
(Note: one garbage bag = 50 gallons = 6.0 cubic feet = 0.25 cubic yards)



## Special Operations (CSO Events)

Location (Waterways):

- A. Storm Number (If available at the time of Call out, or TBD and written in after event)
- B. All Clear Issued at: Date and Time (Call Systems Dispatcher at get official all clear)
- C. Start Time Date and Time (Must be within 24 hours of the all clear)
- D. Justification for delayed start if not within 24 hours of the all clear:

|                               |                              |           |
|-------------------------------|------------------------------|-----------|
| <b>Mechanical failure: No</b> | <b>Unsafe conditions: No</b> |           |
| Fog: No                       | Limited Visibility: No       |           |
| Ice: No                       | Lightning: No                | Other: No |
| Equipment icing: No           | High Flow: No                |           |
| High Wind: No                 | Darkness: No                 |           |

E. Additional Comments:

Est. Amt. of Debris from Special Operations (Cubic Yards): 0.00  
(Note: one garbage bag = 50 gallons = 6.0 cubic feet = 0.25 cubic yards)

## Description and Possible Source

Debris Type

|                    |                     |                      |
|--------------------|---------------------|----------------------|
| Cans: Yes          | Logs: No            | Clothing/Apparel: No |
| Glass Bottles: Yes | Wood: No            | Sporting Goods: No   |
| Tree: Yes          | Milk Crate: No      | Rubber Material: No  |
| Styrofoam: Yes     | Condoms: No         | Food: Yes            |
| Plastic: Yes       | Sanitary Napkin: No | Fish: No             |
| Cardboard: No      | Paper: Yes          |                      |
| Other 1:           | Other 5:            |                      |
| Other 2:           | Other 6:            |                      |
| Other 3:           | Other 7:            |                      |
| Other 4:           | Other 8:            |                      |

# Floatable Log FL2024-1263

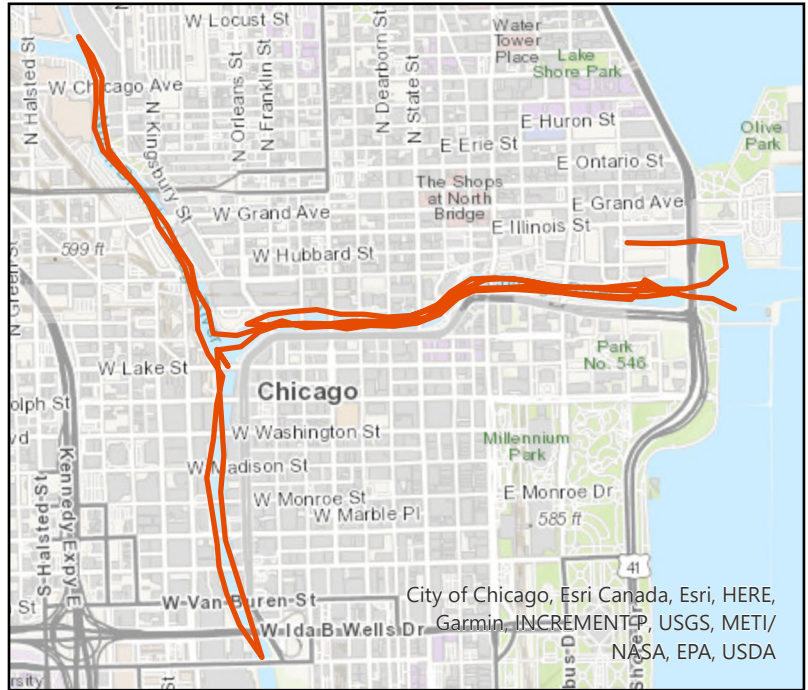
Pilot: johnson3                      Date: 8/18/2024  
 Boat: Skimmer Boat 2 (SB2)       # of Pilots: 1  
 # of Hoisters: 0                      # of MLAS: 1

## Routine Operations

Location (Waterways):

- Yes Zone 1: North Branch and North Shore Channel, Kinzie Street to Main Street
- Yes Zone 2: Chicago River and South Branch of the Chicago River, CRCW to Amtrak
- No Zone 3: South Branch Chicago River and South Fork of the SBCR, Amtrak to RAPS
- No Zone 4: Chicago Sanitary & Ship Canal, Damen Avenue to Cal-Sag Junction
- No Zone 5: Cal-Sag Channel and Little Calumet River, Bishop Ford to Cal-Sag Junction
- No Other Zone:

0.1 Est. Amt. of Debris from Routine Operations (Cubic Yards)  
 (Note: one garbage bag = 50 gallons = 6.0 cubic feet = 0.25 cubic yards)



## Special Operations (CSO Events)

Location (Waterways):

- A. Storm Number                      (If available at the time of Call out, or TBD and written in after event)
- B. All Clear Issued at:                      Date and Time (Call Systems Dispatcher at get official all clear)
- C. Start Time                                  Date and Time (Must be within 24 hours of the all clear)
- D. Justification for delayed start if not within 24 hours of the all clear:

|                               |                              |           |
|-------------------------------|------------------------------|-----------|
| <b>Mechanical failure:</b> No | <b>Unsafe conditions:</b> No |           |
| Fog: No                       | Limited Visibility: No       |           |
| Ice: No                       | Lightning: No                | Other: No |
| Equipment icing: No           | High Flow: No                |           |
| High Wind: Yes                | Darkness: No                 |           |

E. Additional Comments:

Est. Amt. of Debris from Special Operations (Cubic Yards): 0.00  
 (Note: one garbage bag = 50 gallons = 6.0 cubic feet = 0.25 cubic yards)

## Description and Possible Source

Debris Type

|                   |                     |                      |
|-------------------|---------------------|----------------------|
| Cans: No          | Logs: Yes           | Clothing/Apparel: No |
| Glass Bottles: No | Wood: Yes           | Sporting Goods: No   |
| Tree: Yes         | Milk Crate: No      | Rubber Material: Yes |
| Styrofoam: No     | Condoms: No         | Food: No             |
| Plastic: Yes      | Sanitary Napkin: No | Fish: No             |
| Cardboard: No     | Paper: No           |                      |
| Other 1:          | Other 5:            |                      |
| Other 2:          | Other 6:            |                      |
| Other 3:          | Other 7:            |                      |
| Other 4:          | Other 8:            |                      |

# Floatable Log FL2024-1260

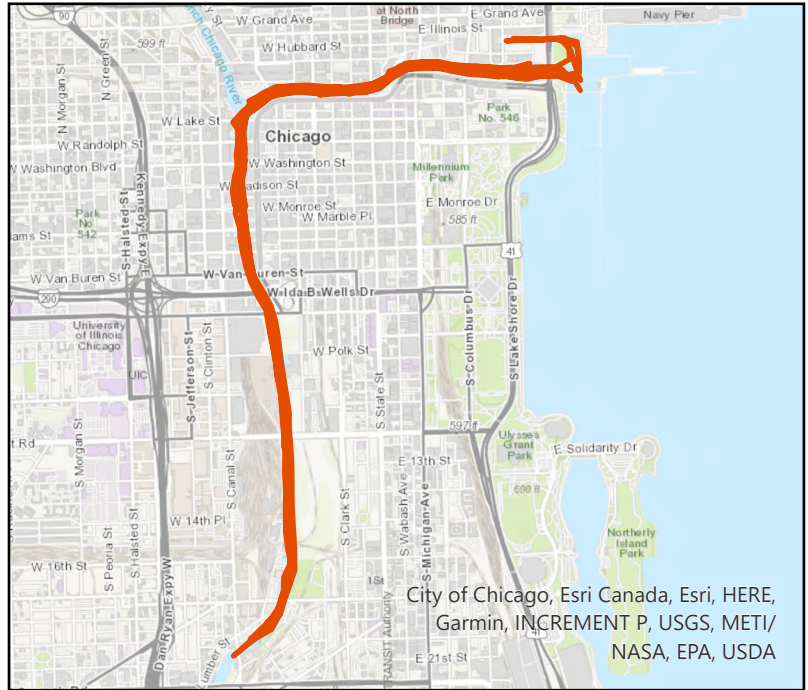
Pilot: beeg@mwrdr.org      Date: 8/18/2024  
Boat: Pontoon Boat 3 (PB3)      # of Pilots: 1  
# of Hoisters: 0      # of MLAS: 0

## Routine Operations

### Location (Waterways):

- No Zone 1: North Branch and North Shore Channel, Kinzie Street to Main Street
- Yes Zone 2: Chicago River and South Branch of the Chicago River, CRCW to Amtrak
- No Zone 3: South Branch Chicago River and South Fork of the SBCR, Amtrak to RAPS
- No Zone 4: Chicago Sanitary & Ship Canal, Damen Avenue to Cal-Sag Junction
- No Zone 5: Cal-Sag Channel and Little Calumet River, Bishop Ford to Cal-Sag Junction
- No Other Zone:

0.0 Est. Amt. of Debris from Routine Operations (Cubic Yards)  
(Note: one garbage bag = 50 gallons = 6.0 cubic feet = 0.25 cubic yards)



## Special Operations (CSO Events)

### Location (Waterways):

- A. Storm Number (If available at the time of Call out, or TBD and written in after event)
- B. All Clear Issued at: Date and Time (Call Systems Dispatcher at get official all clear)
- C. Start Time Date and Time (Must be within 24 hours of the all clear)
- D. Justification for delayed start if not within 24 hours of the all clear:

|                               |                              |           |
|-------------------------------|------------------------------|-----------|
| <b>Mechanical failure:</b> No | <b>Unsafe conditions:</b> No |           |
| Fog: No                       | Limited Visibility: No       |           |
| Ice: No                       | Lightning: No                | Other: No |
| Equipment icing: No           | High Flow: No                |           |
| High Wind: No                 | Darkness: No                 |           |

### E. Additional Comments:

Est. Amt. of Debris from Special Operations (Cubic Yards): 0.00  
(Note: one garbage bag = 50 gallons = 6.0 cubic feet = 0.25 cubic yards)

## Description and Possible Source

### Debris Type

|                   |                     |                      |
|-------------------|---------------------|----------------------|
| Cans: No          | Logs: No            | Clothing/Apparel: No |
| Glass Bottles: No | Wood: No            | Sporting Goods: No   |
| Tree: No          | Milk Crate: No      | Rubber Material: No  |
| Styrofoam: No     | Condoms: No         | Food: No             |
| Plastic: No       | Sanitary Napkin: No | Fish: No             |
| Cardboard: No     | Paper: No           |                      |
| Other 1:          | Other 5:            |                      |
| Other 2:          | Other 6:            |                      |
| Other 3:          | Other 7:            |                      |
| Other 4:          | Other 8:            |                      |

# Floatable Log FL2024-1266

Pilot: beeg@mwrld.org      Date: 8/19/2024  
Boat: Debris Boat 1 (DB1)      # of Pilots: 1  
# of Hoisters: 1      # of MLAS: 2

## Routine Operations

### Location (Waterways):

- No Zone 1: North Branch and North Shore Channel, Kinzie Street to Main Street
- No Zone 2: Chicago River and South Branch of the Chicago River, CRCW to Amtrak
- No Zone 3: South Branch Chicago River and South Fork of the SBCR, Amtrak to RAPS
- Yes Zone 4: Chicago Sanitary & Ship Canal, Damen Avenue to Cal-Sag Junction
- No Zone 5: Cal-Sag Channel and Little Calumet River, Bishop Ford to Cal-Sag Junction
- No Other Zone:

10. Est. Amt. of Debris from Routine Operations (Cubic Yards)  
(Note: one garbage bag = 50 gallons = 6.0 cubic feet = 0.25 cubic yards)



## Special Operations (CSO Events)

### Location (Waterways):

- A. Storm Number (If available at the time of Call out, or TBD and written in after event)
- B. All Clear Issued at: Date and Time (Call Systems Dispatcher at get official all clear)
- C. Start Time Date and Time (Must be within 24 hours of the all clear)
- D. Justification for delayed start if not within 24 hours of the all clear:

|                               |                              |           |
|-------------------------------|------------------------------|-----------|
| <b>Mechanical failure: No</b> | <b>Unsafe conditions: No</b> |           |
| Fog: No                       | Limited Visibility: No       |           |
| Ice: No                       | Lightning: No                | Other: No |
| Equipment icing: No           | High Flow: No                |           |
| High Wind: No                 | Darkness: No                 |           |

### E. Additional Comments:

Est. Amt. of Debris from Special Operations (Cubic Yards): 0.00  
(Note: one garbage bag = 50 gallons = 6.0 cubic feet = 0.25 cubic yards)

## Description and Possible Source

### Debris Type

|                   |                     |                      |
|-------------------|---------------------|----------------------|
| Cans: No          | Logs: No            | Clothing/Apparel: No |
| Glass Bottles: No | Wood: No            | Sporting Goods: No   |
| Tree: Yes         | Milk Crate: No      | Rubber Material: No  |
| Styrofoam: No     | Condoms: No         | Food: No             |
| Plastic: No       | Sanitary Napkin: No | Fish: No             |
| Cardboard: No     | Paper: No           |                      |
| Other 1:          | Other 5:            |                      |
| Other 2:          | Other 6:            |                      |
| Other 3:          | Other 7:            |                      |
| Other 4:          | Other 8:            |                      |



# Floatable Log FL2024-1264

Pilot: vonheimburgk@mwr.org Date: 8/19/2024

Boat: Skimmer Boat 2 (SB2) # of Pilots: 1

# of Hoisters: 0 # of MLAS: 1

## Routine Operations

Location (Waterways):

- Yes Zone 1: North Branch and North Shore Channel, Kinzie Street to Main Street
- Yes Zone 2: Chicago River and South Branch of the Chicago River, CRCW to Amtrak
- No Zone 3: South Branch Chicago River and South Fork of the SBCR, Amtrak to RAPS
- No Zone 4: Chicago Sanitary & Ship Canal, Damen Avenue to Cal-Sag Junction
- No Zone 5: Cal-Sag Channel and Little Calumet River, Bishop Ford to Cal-Sag Junction
- No Other Zone:

2.5 Est. Amt. of Debris from Routine Operations (Cubic Yards)  
(Note: one garbage bag = 50 gallons = 6.0 cubic feet = 0.25 cubic yards)



## Special Operations (CSO Events)

Location (Waterways):

- A. Storm Number (If available at the time of Call out, or TBD and written in after event)
- B. All Clear Issued at: Date and Time (Call Systems Dispatcher at get official all clear)
- C. Start Time Date and Time (Must be within 24 hours of the all clear)
- D. Justification for delayed start if not within 24 hours of the all clear:

|                               |                              |           |
|-------------------------------|------------------------------|-----------|
| <b>Mechanical failure: No</b> | <b>Unsafe conditions: No</b> |           |
| Fog: No                       | Limited Visibility: No       |           |
| Ice: No                       | Lightning: No                | Other: No |
| Equipment icing: No           | High Flow: No                |           |
| High Wind: No                 | Darkness: No                 |           |

E. Additional Comments:

Est. Amt. of Debris from Special Operations (Cubic Yards): 0.00  
(Note: one garbage bag = 50 gallons = 6.0 cubic feet = 0.25 cubic yards)

## Description and Possible Source

Debris Type

|                    |                      |                      |
|--------------------|----------------------|----------------------|
| Cans: Yes          | Logs: Yes            | Clothing/Apparel: No |
| Glass Bottles: Yes | Wood: Yes            | Sporting Goods: Yes  |
| Tree: Yes          | Milk Crate: No       | Rubber Material: Yes |
| Styrofoam: Yes     | Condoms: Yes         | Food: Yes            |
| Plastic: Yes       | Sanitary Napkin: Yes | Fish: No             |
| Cardboard: No      | Paper: Yes           |                      |
| Other 1:           | Other 5:             |                      |
| Other 2:           | Other 6:             |                      |
| Other 3:           | Other 7:             |                      |
| Other 4:           | Other 8:             |                      |

# Floatable Log FL2024-1265

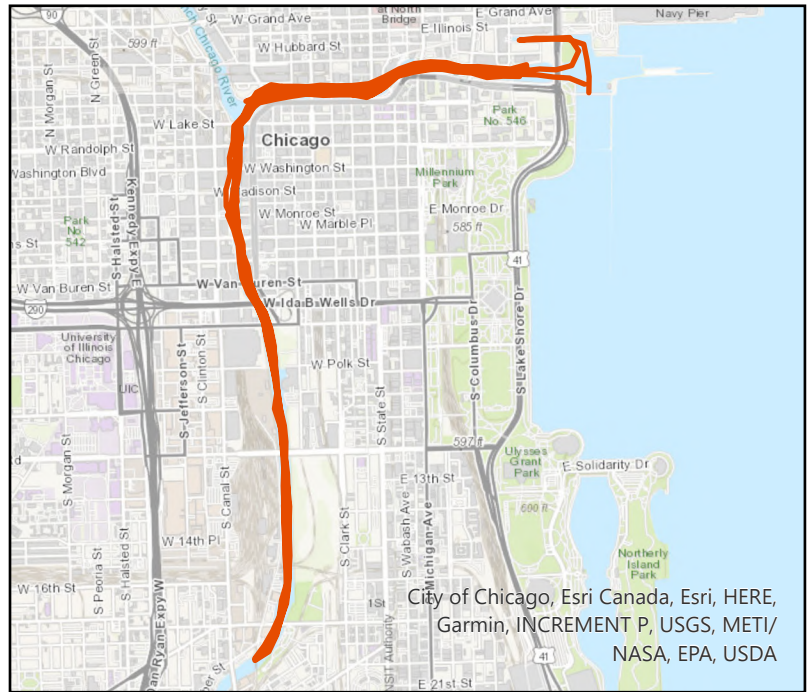
Pilot: johnson3                      Date: 8/19/2024  
 Boat: Work Boat (WB1)              # of Pilots: 1  
 # of Hoisters: 0                      # of MLAS: 1

## Routine Operations

### Location (Waterways):

- No Zone 1: North Branch and North Shore Channel, Kinzie Street to Main Street
- Yes Zone 2: Chicago River and South Branch of the Chicago River, CRCW to Amtrak
- No Zone 3: South Branch Chicago River and South Fork of the SBCR, Amtrak to RAPS
- No Zone 4: Chicago Sanitary & Ship Canal, Damen Avenue to Cal-Sag Junction
- No Zone 5: Cal-Sag Channel and Little Calumet River, Bishop Ford to Cal-Sag Junction
- No Other Zone:

0.7 Est. Amt. of Debris from Routine Operations (Cubic Yards)  
 (Note: one garbage bag = 50 gallons = 6.0 cubic feet = 0.25 cubic yards)



## Special Operations (CSO Events)

### Location (Waterways):

- A. Storm Number                      (If available at the time of Call out, or TBD and written in after event)
- B. All Clear Issued at:                      Date and Time (Call Systems Dispatcher at get official all clear)
- C. Start Time                      Date and Time (Must be within 24 hours of the all clear)
- D. Justification for delayed start if not within 24 hours of the all clear:

|                               |                              |           |
|-------------------------------|------------------------------|-----------|
| <b>Mechanical failure:</b> No | <b>Unsafe conditions:</b> No |           |
| Fog: No                       | Limited Visibility: No       |           |
| Ice: No                       | Lightning: No                | Other: No |
| Equipment icing: No           | High Flow: No                |           |
| High Wind: No                 | Darkness: No                 |           |

### E. Additional Comments:

Est. Amt. of Debris from Special Operations (Cubic Yards): 0.00  
 (Note: one garbage bag = 50 gallons = 6.0 cubic feet = 0.25 cubic yards)

## Description and Possible Source

### Debris Type

|                   |                     |                      |
|-------------------|---------------------|----------------------|
| Cans: No          | Logs: No            | Clothing/Apparel: No |
| Glass Bottles: No | Wood: No            | Sporting Goods: No   |
| Tree: Yes         | Milk Crate: No      | Rubber Material: Yes |
| Styrofoam: No     | Condoms: No         | Food: No             |
| Plastic: Yes      | Sanitary Napkin: No | Fish: No             |
| Cardboard: No     | Paper: Yes          |                      |
| Other 1:          | Other 5:            |                      |
| Other 2:          | Other 6:            |                      |
| Other 3:          | Other 7:            |                      |
| Other 4:          | Other 8:            |                      |

# Floatable Log FL2024-1268

Pilot: vonheimburgk@mwrdd.org Date: 8/20/2024

Boat: Work Boat (WB1)

# of Pilots: 1

# of Hoisters: 0

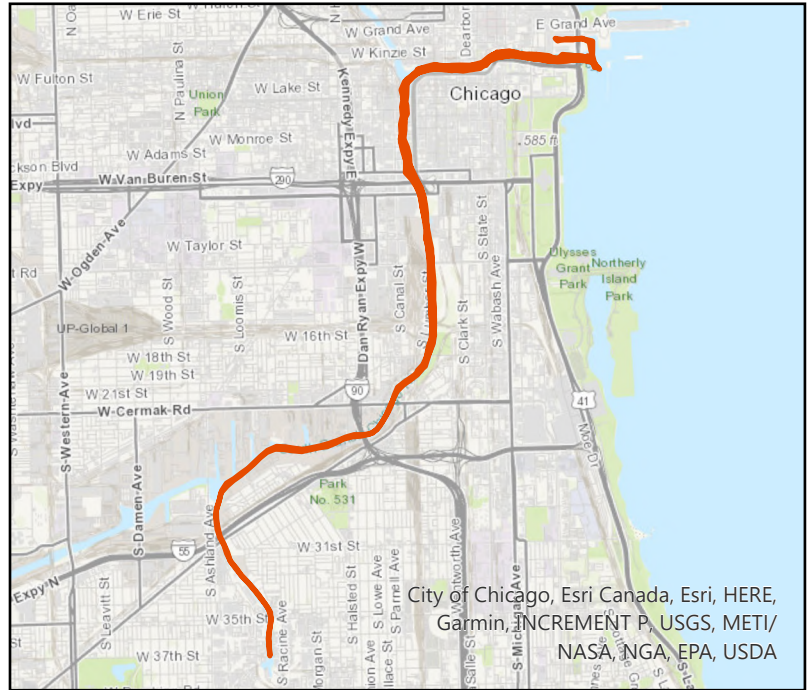
# of MLAS: 1

## Routine Operations

Location (Waterways):

- No Zone 1: North Branch and North Shore Channel, Kinzie Street to Main Street
- Yes Zone 2: Chicago River and South Branch of the Chicago River, CRCW to Amtrak
- Yes Zone 3: South Branch Chicago River and South Fork of the SBCR, Amtrak to RAPS
- No Zone 4: Chicago Sanitary & Ship Canal, Damen Avenue to Cal-Sag Junction
- No Zone 5: Cal-Sag Channel and Little Calumet River, Bishop Ford to Cal-Sag Junction
- No Other Zone:

0.2 Est. Amt. of Debris from Routine Operations (Cubic Yards)  
 (Note: one garbage bag = 50 gallons = 6.0 cubic feet = 0.25 cubic yards)



## Special Operations (CSO Events)

Location (Waterways):

- A. Storm Number (If available at the time of Call out, or TBD and written in after event)
- B. All Clear Issued at: Date and Time (Call Systems Dispatcher at get official all clear)
- C. Start Time Date and Time (Must be within 24 hours of the all clear)
- D. Justification for delayed start if not within 24 hours of the all clear:

|                               |                              |           |
|-------------------------------|------------------------------|-----------|
| <b>Mechanical failure: No</b> | <b>Unsafe conditions: No</b> |           |
| Fog: No                       | Limited Visibility: No       |           |
| Ice: No                       | Lightning: No                | Other: No |
| Equipment icing: No           | High Flow: No                |           |
| High Wind: No                 | Darkness: No                 |           |

E. Additional Comments:

Est. Amt. of Debris from Special Operations (Cubic Yards): 0.00  
 (Note: one garbage bag = 50 gallons = 6.0 cubic feet = 0.25 cubic yards)

## Description and Possible Source

Debris Type

|                    |                     |                      |
|--------------------|---------------------|----------------------|
| Cans: Yes          | Logs: No            | Clothing/Apparel: No |
| Glass Bottles: Yes | Wood: No            | Sporting Goods: No   |
| Tree: Yes          | Milk Crate: No      | Rubber Material: Yes |
| Styrofoam: Yes     | Condoms: Yes        | Food: Yes            |
| Plastic: Yes       | Sanitary Napkin: No | Fish: No             |
| Cardboard: No      | Paper: Yes          |                      |
| Other 1:           | Other 5:            |                      |
| Other 2:           | Other 6:            |                      |
| Other 3:           | Other 7:            |                      |
| Other 4:           | Other 8:            |                      |

# Floatable Log FL2024-1267

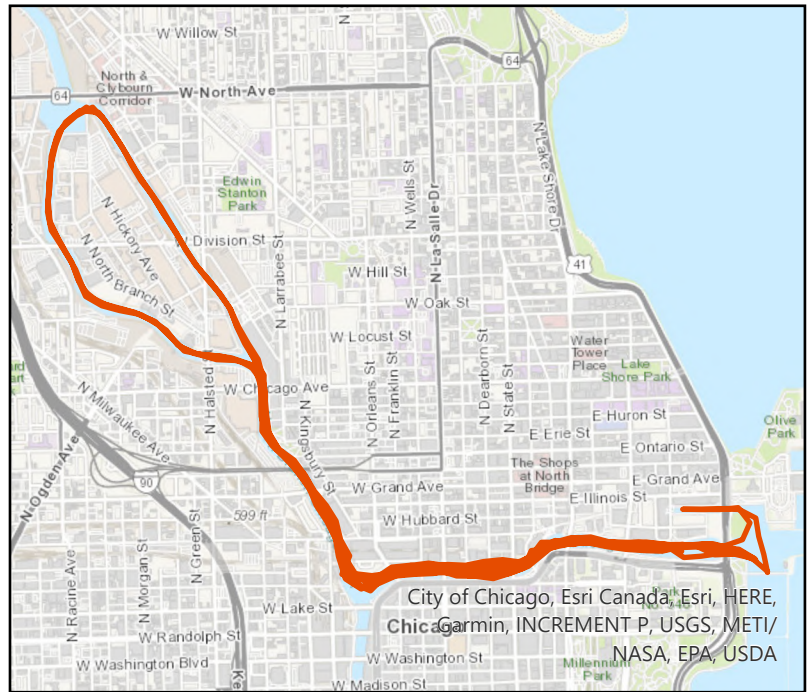
Pilot: johnson3                      Date: 8/20/2024  
 Boat: Skimmer Boat 2 (SB2)       # of Pilots: 1  
 # of Hoisters: 0                      # of MLAS: 1

## Routine Operations

Location (Waterways):

- Yes Zone 1: North Branch and North Shore Channel, Kinzie Street to Main Street
- Yes Zone 2: Chicago River and South Branch of the Chicago River, CRCW to Amtrak
- No Zone 3: South Branch Chicago River and South Fork of the SBCR, Amtrak to RAPS
- No Zone 4: Chicago Sanitary & Ship Canal, Damen Avenue to Cal-Sag Junction
- No Zone 5: Cal-Sag Channel and Little Calumet River, Bishop Ford to Cal-Sag Junction
- No Other Zone:

0.4 Est. Amt. of Debris from Routine Operations (Cubic Yards)  
 (Note: one garbage bag = 50 gallons = 6.0 cubic feet = 0.25 cubic yards)



## Special Operations (CSO Events)

Location (Waterways):

- A. Storm Number                      (If available at the time of Call out, or TBD and written in after event)
- B. All Clear Issued at:                      Date and Time (Call Systems Dispatcher at get official all clear)
- C. Start Time                                  Date and Time (Must be within 24 hours of the all clear)
- D. Justification for delayed start if not within 24 hours of the all clear:

|                               |                              |           |
|-------------------------------|------------------------------|-----------|
| <b>Mechanical failure:</b> No | <b>Unsafe conditions:</b> No |           |
| Fog: No                       | Limited Visibility: No       |           |
| Ice: No                       | Lightning: No                | Other: No |
| Equipment icing: No           | High Flow: No                |           |
| High Wind: No                 | Darkness: No                 |           |

E. Additional Comments:

Est. Amt. of Debris from Special Operations (Cubic Yards): 0.00  
 (Note: one garbage bag = 50 gallons = 6.0 cubic feet = 0.25 cubic yards)

## Description and Possible Source

Debris Type

|                   |                     |                      |
|-------------------|---------------------|----------------------|
| Cans: No          | Logs: No            | Clothing/Apparel: No |
| Glass Bottles: No | Wood: No            | Sporting Goods: No   |
| Tree: Yes         | Milk Crate: No      | Rubber Material: Yes |
| Styrofoam: No     | Condoms: No         | Food: No             |
| Plastic: Yes      | Sanitary Napkin: No | Fish: No             |
| Cardboard: No     | Paper: Yes          |                      |
| Other 1:          | Other 5:            |                      |
| Other 2:          | Other 6:            |                      |
| Other 3:          | Other 7:            |                      |
| Other 4:          | Other 8:            |                      |

# Floatable Log FL2024-1271

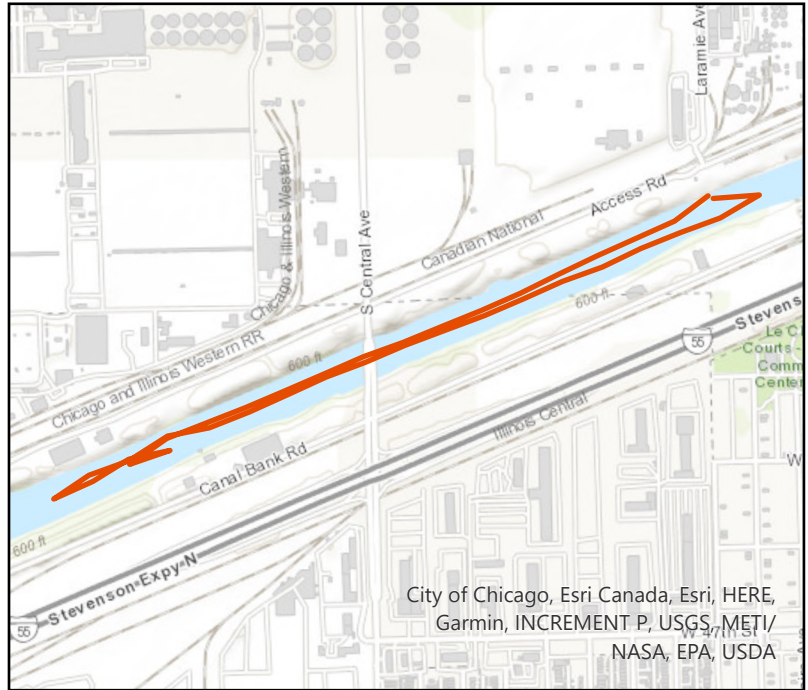
Pilot: beeg@mwrdd.org      Date: 8/21/2024  
Boat: Debris Boat 1 (DB1)      # of Pilots: 1  
# of Hoisters: 1      # of MLAS: 2

## Routine Operations

### Location (Waterways):

- No Zone 1: North Branch and North Shore Channel, Kinzie Street to Main Street
- No Zone 2: Chicago River and South Branch of the Chicago River, CRCW to Amtrak
- No Zone 3: South Branch Chicago River and South Fork of the SBCR, Amtrak to RAPS
- Yes Zone 4: Chicago Sanitary & Ship Canal, Damen Avenue to Cal-Sag Junction
- No Zone 5: Cal-Sag Channel and Little Calumet River, Bishop Ford to Cal-Sag Junction
- No Other Zone:

0.0 Est. Amt. of Debris from Routine Operations (Cubic Yards)  
(Note: one garbage bag = 50 gallons = 6.0 cubic feet = 0.25 cubic yards)



## Special Operations (CSO Events)

### Location (Waterways):

- A. Storm Number (If available at the time of Call out, or TBD and written in after event)
- B. All Clear Issued at: Date and Time (Call Systems Dispatcher at get official all clear)
- C. Start Time Date and Time (Must be within 24 hours of the all clear)
- D. Justification for delayed start if not within 24 hours of the all clear:

|                               |                              |           |
|-------------------------------|------------------------------|-----------|
| <b>Mechanical failure: No</b> | <b>Unsafe conditions: No</b> |           |
| Fog: No                       | Limited Visibility: No       |           |
| Ice: No                       | Lightning: No                | Other: No |
| Equipment icing: No           | High Flow: No                |           |
| High Wind: No                 | Darkness: No                 |           |

### E. Additional Comments:

Est. Amt. of Debris from Special Operations (Cubic Yards): 0.00  
(Note: one garbage bag = 50 gallons = 6.0 cubic feet = 0.25 cubic yards)

## Description and Possible Source

### Debris Type

|                   |                     |                      |
|-------------------|---------------------|----------------------|
| Cans: No          | Logs: No            | Clothing/Apparel: No |
| Glass Bottles: No | Wood: No            | Sporting Goods: No   |
| Tree: No          | Milk Crate: No      | Rubber Material: No  |
| Styrofoam: No     | Condoms: No         | Food: No             |
| Plastic: No       | Sanitary Napkin: No | Fish: No             |
| Cardboard: No     | Paper: No           |                      |
| Other 1:          | Other 5:            |                      |
| Other 2:          | Other 6:            |                      |
| Other 3:          | Other 7:            |                      |
| Other 4:          | Other 8:            |                      |

# Floatable Log FL2024-1269

Pilot: vonheimburgk@mwrdd.org Date: 8/21/2024

Boat: Skimmer Boat 2 (SB2) # of Pilots: 1

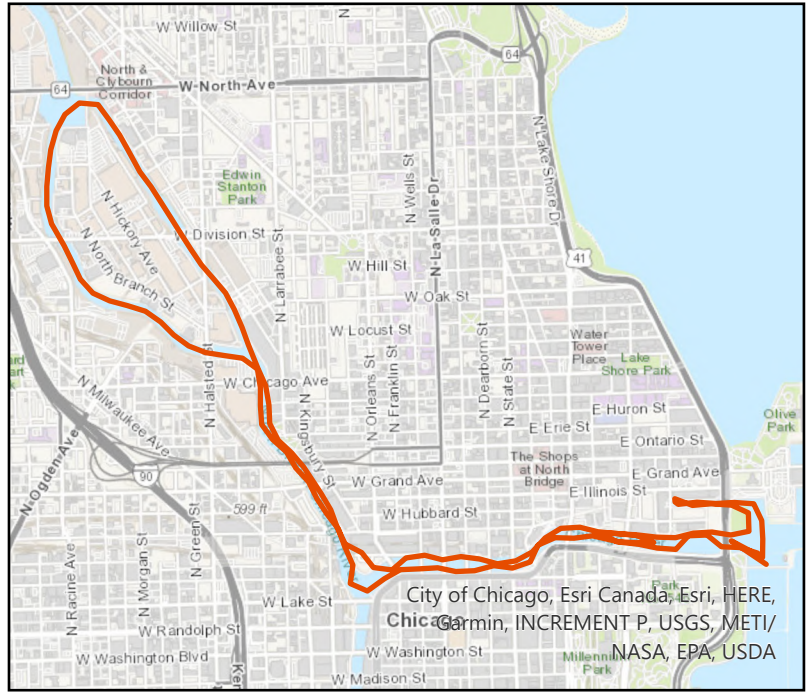
# of Hoisters: 0 # of MLAS: 1

## Routine Operations

Location (Waterways):

- Yes Zone 1: North Branch and North Shore Channel, Kinzie Street to Main Street
- Yes Zone 2: Chicago River and South Branch of the Chicago River, CRCW to Amtrak
- No Zone 3: South Branch Chicago River and South Fork of the SBCR, Amtrak to RAPS
- No Zone 4: Chicago Sanitary & Ship Canal, Damen Avenue to Cal-Sag Junction
- No Zone 5: Cal-Sag Channel and Little Calumet River, Bishop Ford to Cal-Sag Junction
- No Other Zone:

0.2 Est. Amt. of Debris from Routine Operations (Cubic Yards)  
 (Note: one garbage bag = 50 gallons = 6.0 cubic feet = 0.25 cubic yards)



## Special Operations (CSO Events)

Location (Waterways):

- A. Storm Number (If available at the time of Call out, or TBD and written in after event)
- B. All Clear Issued at: Date and Time (Call Systems Dispatcher at get official all clear)
- C. Start Time Date and Time (Must be within 24 hours of the all clear)
- D. Justification for delayed start if not within 24 hours of the all clear:

|                               |                              |           |
|-------------------------------|------------------------------|-----------|
| <b>Mechanical failure: No</b> | <b>Unsafe conditions: No</b> |           |
| Fog: No                       | Limited Visibility: No       |           |
| Ice: No                       | Lightning: No                | Other: No |
| Equipment icing: No           | High Flow: No                |           |
| High Wind: No                 | Darkness: No                 |           |

E. Additional Comments:

Est. Amt. of Debris from Special Operations (Cubic Yards): 0.00  
 (Note: one garbage bag = 50 gallons = 6.0 cubic feet = 0.25 cubic yards)

## Description and Possible Source

Debris Type

|                    |                      |                      |
|--------------------|----------------------|----------------------|
| Cans: Yes          | Logs: No             | Clothing/Apparel: No |
| Glass Bottles: Yes | Wood: No             | Sporting Goods: Yes  |
| Tree: Yes          | Milk Crate: No       | Rubber Material: Yes |
| Styrofoam: Yes     | Condoms: Yes         | Food: Yes            |
| Plastic: Yes       | Sanitary Napkin: Yes | Fish: No             |
| Cardboard: No      | Paper: Yes           |                      |
| Other 1:           | Other 5:             |                      |
| Other 2:           | Other 6:             |                      |
| Other 3:           | Other 7:             |                      |
| Other 4:           | Other 8:             |                      |

# Floatable Log FL2024-1272

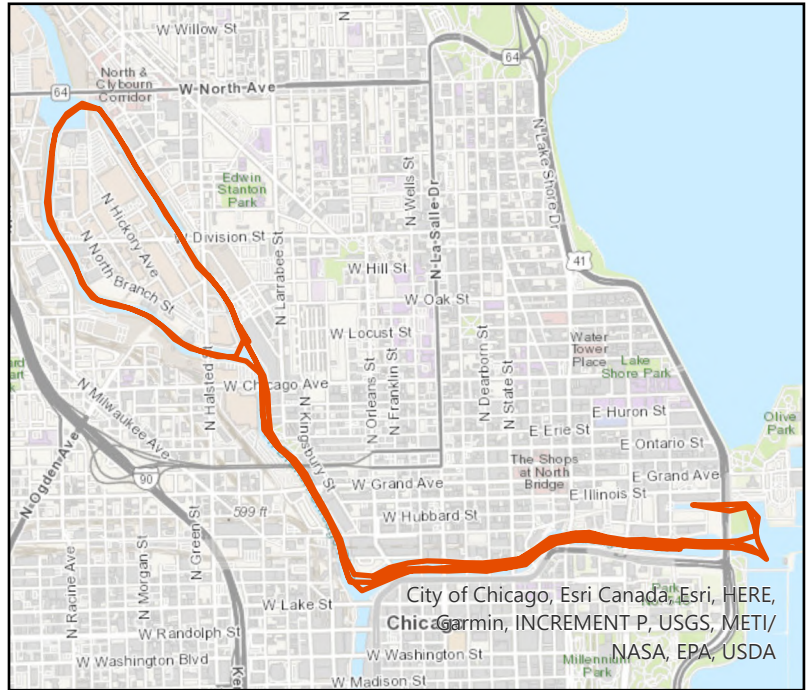
Pilot: beeg@mwrdd.org      Date: 8/21/2024  
 Boat: Pontoon Boat 3 (PB3)      # of Pilots: 1  
 # of Hoisters: 0      # of MLAS: 1

## Routine Operations

### Location (Waterways):

- No Zone 1: North Branch and North Shore Channel, Kinzie Street to Main Street
- No Zone 2: Chicago River and South Branch of the Chicago River, CRCW to Amtrak
- No Zone 3: South Branch Chicago River and South Fork of the SBCR, Amtrak to RAPS
- No Zone 4: Chicago Sanitary & Ship Canal, Damen Avenue to Cal-Sag Junction
- No Zone 5: Cal-Sag Channel and Little Calumet River, Bishop Ford to Cal-Sag Junction
- No Other Zone:

2.5 Est. Amt. of Debris from Routine Operations (Cubic Yards)  
 (Note: one garbage bag = 50 gallons = 6.0 cubic feet = 0.25 cubic yards)



## Special Operations (CSO Events)

### Location (Waterways):

- A. Storm Number (If available at the time of Call out, or TBD and written in after event)
- B. All Clear Issued at: Date and Time (Call Systems Dispatcher at get official all clear)
- C. Start Time Date and Time (Must be within 24 hours of the all clear)
- D. Justification for delayed start if not within 24 hours of the all clear:

|                               |                              |           |
|-------------------------------|------------------------------|-----------|
| <b>Mechanical failure: No</b> | <b>Unsafe conditions: No</b> |           |
| Fog: No                       | Limited Visibility: No       |           |
| Ice: No                       | Lightning: No                | Other: No |
| Equipment icing: No           | High Flow: No                |           |
| High Wind: No                 | Darkness: No                 |           |

### E. Additional Comments:

Est. Amt. of Debris from Special Operations (Cubic Yards): 0.00  
 (Note: one garbage bag = 50 gallons = 6.0 cubic feet = 0.25 cubic yards)

## Description and Possible Source

### Debris Type

|                   |                     |                      |
|-------------------|---------------------|----------------------|
| Cans: No          | Logs: No            | Clothing/Apparel: No |
| Glass Bottles: No | Wood: No            | Sporting Goods: No   |
| Tree: No          | Milk Crate: No      | Rubber Material: No  |
| Styrofoam: No     | Condoms: No         | Food: No             |
| Plastic: No       | Sanitary Napkin: No | Fish: No             |
| Cardboard: No     | Paper: No           |                      |
| Other 1:          | Other 5:            |                      |
| Other 2:          | Other 6:            |                      |
| Other 3:          | Other 7:            |                      |
| Other 4:          | Other 8:            |                      |

# Floatable Log FL2024-1270

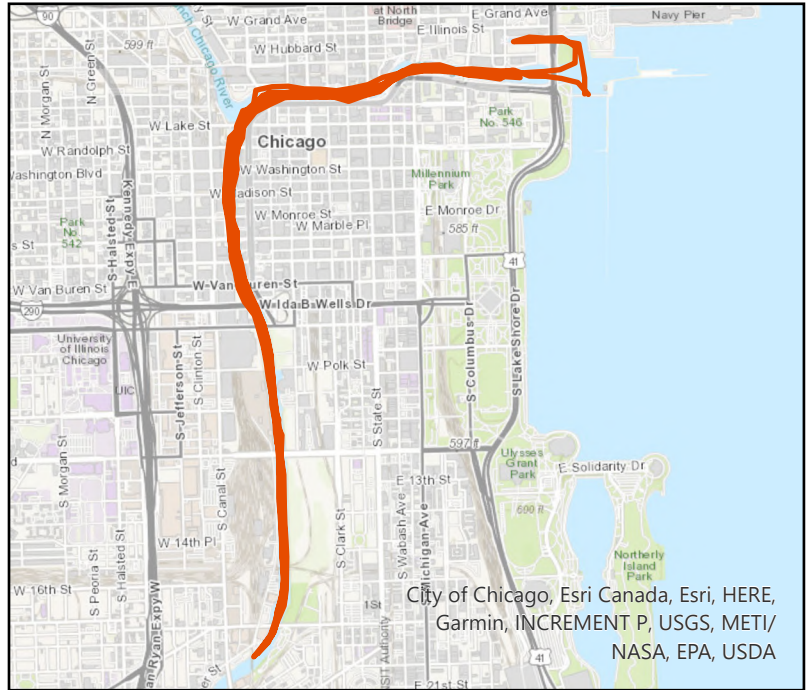
Pilot: johnson3 Date: 8/21/2024  
 Boat: Work Boat (WB1) # of Pilots: 1  
 # of Hoisters: 0 # of MLAS: 1

## Routine Operations

### Location (Waterways):

- No Zone 1: North Branch and North Shore Channel, Kinzie Street to Main Street
- Yes Zone 2: Chicago River and South Branch of the Chicago River, CRCW to Amtrak
- No Zone 3: South Branch Chicago River and South Fork of the SBCR, Amtrak to RAPS
- No Zone 4: Chicago Sanitary & Ship Canal, Damen Avenue to Cal-Sag Junction
- No Zone 5: Cal-Sag Channel and Little Calumet River, Bishop Ford to Cal-Sag Junction
- No Other Zone:

0.1 Est. Amt. of Debris from Routine Operations (Cubic Yards)  
 (Note: one garbage bag = 50 gallons = 6.0 cubic feet = 0.25 cubic yards)



## Special Operations (CSO Events)

### Location (Waterways):

- A. Storm Number (If available at the time of Call out, or TBD and written in after event)
- B. All Clear Issued at: Date and Time (Call Systems Dispatcher at get official all clear)
- C. Start Time Date and Time (Must be within 24 hours of the all clear)
- D. Justification for delayed start if not within 24 hours of the all clear:

|                               |                              |           |
|-------------------------------|------------------------------|-----------|
| <b>Mechanical failure:</b> No | <b>Unsafe conditions:</b> No |           |
| Fog: No                       | Limited Visibility: No       |           |
| Ice: No                       | Lightning: No                | Other: No |
| Equipment icing: No           | High Flow: No                |           |
| High Wind: No                 | Darkness: No                 |           |

### E. Additional Comments:

Est. Amt. of Debris from Special Operations (Cubic Yards): 0.00  
 (Note: one garbage bag = 50 gallons = 6.0 cubic feet = 0.25 cubic yards)

## Description and Possible Source

### Debris Type

|                   |                     |                      |
|-------------------|---------------------|----------------------|
| Cans: No          | Logs: No            | Clothing/Apparel: No |
| Glass Bottles: No | Wood: No            | Sporting Goods: No   |
| Tree: Yes         | Milk Crate: No      | Rubber Material: No  |
| Styrofoam: No     | Condoms: No         | Food: No             |
| Plastic: Yes      | Sanitary Napkin: No | Fish: No             |
| Cardboard: No     | Paper: No           |                      |
| Other 1:          | Other 5:            |                      |
| Other 2:          | Other 6:            |                      |
| Other 3:          | Other 7:            |                      |
| Other 4:          | Other 8:            |                      |



# Floatable Log FL2024-1273

Pilot: vonheimburgk@mwr.org Date: 8/22/2024

Boat: Work Boat (WB1)

# of Pilots: 1

# of Hoisters: 0

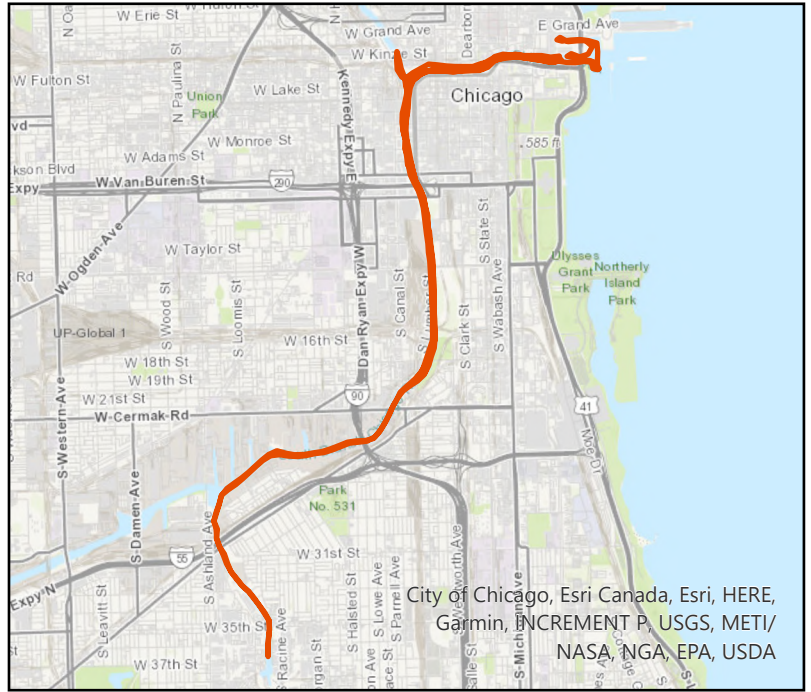
# of MLAS: 1

## Routine Operations

Location (Waterways):

- No Zone 1: North Branch and North Shore Channel, Kinzie Street to Main Street
- Yes Zone 2: Chicago River and South Branch of the Chicago River, CRCW to Amtrak
- Yes Zone 3: South Branch Chicago River and South Fork of the SBCR, Amtrak to RAPS
- No Zone 4: Chicago Sanitary & Ship Canal, Damen Avenue to Cal-Sag Junction
- No Zone 5: Cal-Sag Channel and Little Calumet River, Bishop Ford to Cal-Sag Junction
- No Other Zone:

0.2 Est. Amt. of Debris from Routine Operations (Cubic Yards)  
(Note: one garbage bag = 50 gallons = 6.0 cubic feet = 0.25 cubic yards)



## Special Operations (CSO Events)

Location (Waterways):

- A. Storm Number (If available at the time of Call out, or TBD and written in after event)
- B. All Clear Issued at: Date and Time (Call Systems Dispatcher at get official all clear)
- C. Start Time Date and Time (Must be within 24 hours of the all clear)
- D. Justification for delayed start if not within 24 hours of the all clear:

|                               |                              |           |
|-------------------------------|------------------------------|-----------|
| <b>Mechanical failure: No</b> | <b>Unsafe conditions: No</b> |           |
| Fog: No                       | Limited Visibility: No       |           |
| Ice: No                       | Lightning: No                | Other: No |
| Equipment icing: No           | High Flow: No                |           |
| High Wind: No                 | Darkness: No                 |           |

E. Additional Comments:

Est. Amt. of Debris from Special Operations (Cubic Yards): 0.00  
(Note: one garbage bag = 50 gallons = 6.0 cubic feet = 0.25 cubic yards)

## Description and Possible Source

Debris Type

|                    |                      |                      |
|--------------------|----------------------|----------------------|
| Cans: Yes          | Logs: No             | Clothing/Apparel: No |
| Glass Bottles: Yes | Wood: No             | Sporting Goods: Yes  |
| Tree: Yes          | Milk Crate: No       | Rubber Material: Yes |
| Styrofoam: Yes     | Condoms: Yes         | Food: Yes            |
| Plastic: Yes       | Sanitary Napkin: Yes | Fish: No             |
| Cardboard: No      | Paper: Yes           |                      |
| Other 1:           | Other 5:             |                      |
| Other 2:           | Other 6:             |                      |
| Other 3:           | Other 7:             |                      |
| Other 4:           | Other 8:             |                      |

# Floatable Log FL2024-1274

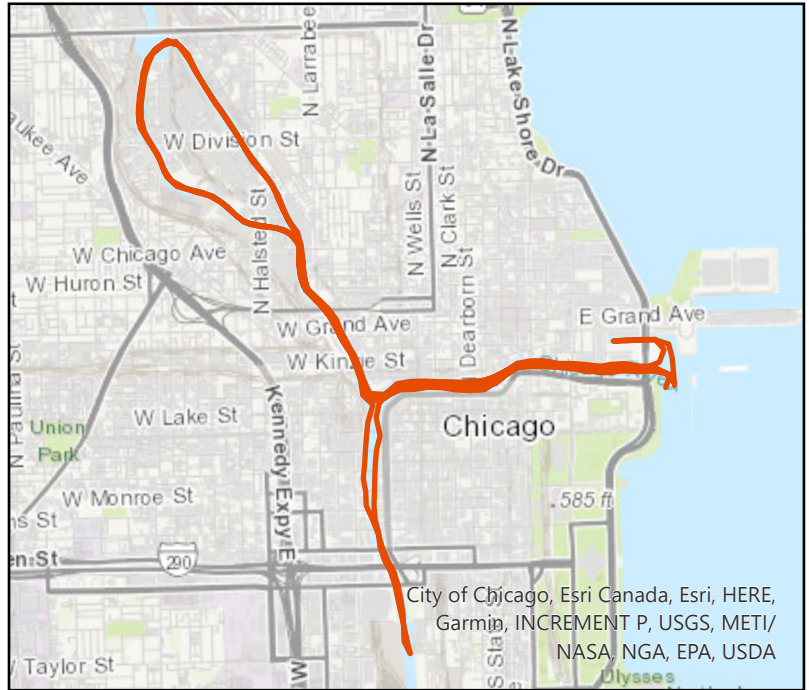
Pilot: johnsonr3                      Date: 8/22/2024  
Boat: Pontoon Boat 3 (PB3)        # of Pilots: 1  
# of Hoisters: 0                      # of MLAS: 1

## Routine Operations

### Location (Waterways):

- Yes Zone 1: North Branch and North Shore Channel, Kinzie Street to Main Street
- Yes Zone 2: Chicago River and South Branch of the Chicago River, CRCW to Amtrak
- No Zone 3: South Branch Chicago River and South Fork of the SBCR, Amtrak to RAPS
- No Zone 4: Chicago Sanitary & Ship Canal, Damen Avenue to Cal-Sag Junction
- No Zone 5: Cal-Sag Channel and Little Calumet River, Bishop Ford to Cal-Sag Junction
- No Other Zone:

0.7 Est. Amt. of Debris from Routine Operations (Cubic Yards)  
(Note: one garbage bag = 50 gallons = 6.0 cubic feet = 0.25 cubic yards)



## Special Operations (CSO Events)

### Location (Waterways):

- A. Storm Number                      (If available at the time of Call out, or TBD and written in after event)
- B. All Clear Issued at:                      Date and Time (Call Systems Dispatcher at get official all clear)
- C. Start Time                              Date and Time (Must be within 24 hours of the all clear)
- D. Justification for delayed start if not within 24 hours of the all clear:

|                               |                              |           |
|-------------------------------|------------------------------|-----------|
| <b>Mechanical failure: No</b> | <b>Unsafe conditions: No</b> |           |
| Fog: No                       | Limited Visibility: No       |           |
| Ice: No                       | Lightning: No                | Other: No |
| Equipment icing: No           | High Flow: No                |           |
| High Wind: No                 | Darkness: No                 |           |

### E. Additional Comments:

Est. Amt. of Debris from Special Operations (Cubic Yards): 0.00  
(Note: one garbage bag = 50 gallons = 6.0 cubic feet = 0.25 cubic yards)

## Description and Possible Source

### Debris Type

|                   |                     |                      |
|-------------------|---------------------|----------------------|
| Cans: No          | Logs: No            | Clothing/Apparel: No |
| Glass Bottles: No | Wood: No            | Sporting Goods: No   |
| Tree: No          | Milk Crate: No      | Rubber Material: Yes |
| Styrofoam: No     | Condoms: No         | Food: No             |
| Plastic: No       | Sanitary Napkin: No | Fish: No             |
| Cardboard: No     | Paper: No           |                      |
| Other 1:          | Other 5:            |                      |
| Other 2:          | Other 6:            |                      |
| Other 3:          | Other 7:            |                      |
| Other 4:          | Other 8:            |                      |

# Floatable Log FL2024-1276

Pilot: vonheimburgk@mwr.org Date: 8/23/2024

Boat: Pontoon Boat 3 (PB3) # of Pilots: 1

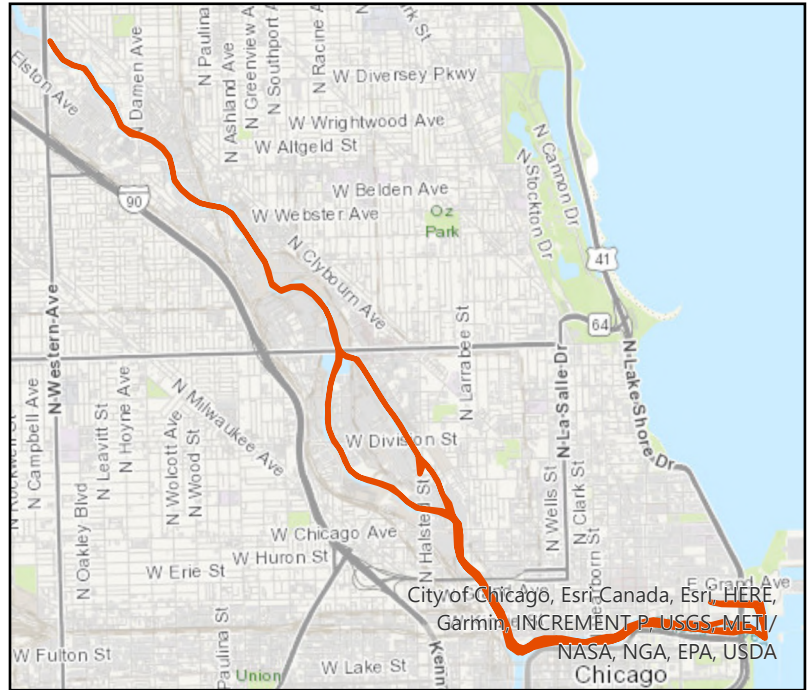
# of Hoisters: 0 # of MLAS: 1

## Routine Operations

Location (Waterways):

- Yes Zone 1: North Branch and North Shore Channel, Kinzie Street to Main Street
- Yes Zone 2: Chicago River and South Branch of the Chicago River, CRCW to Amtrak
- No Zone 3: South Branch Chicago River and South Fork of the SBCR, Amtrak to RAPS
- No Zone 4: Chicago Sanitary & Ship Canal, Damen Avenue to Cal-Sag Junction
- No Zone 5: Cal-Sag Channel and Little Calumet River, Bishop Ford to Cal-Sag Junction
- No Other Zone:

0.0 Est. Amt. of Debris from Routine Operations (Cubic Yards)  
 (Note: one garbage bag = 50 gallons = 6.0 cubic feet = 0.25 cubic yards)



## Special Operations (CSO Events)

Location (Waterways):

- A. Storm Number (If available at the time of Call out, or TBD and written in after event)
- B. All Clear Issued at: Date and Time (Call Systems Dispatcher at get official all clear)
- C. Start Time Date and Time (Must be within 24 hours of the all clear)
- D. Justification for delayed start if not within 24 hours of the all clear:

|                               |                              |           |
|-------------------------------|------------------------------|-----------|
| <b>Mechanical failure: No</b> | <b>Unsafe conditions: No</b> |           |
| Fog: No                       | Limited Visibility: No       |           |
| Ice: No                       | Lightning: No                | Other: No |
| Equipment icing: No           | High Flow: No                |           |
| High Wind: No                 | Darkness: No                 |           |

E. Additional Comments:

Est. Amt. of Debris from Special Operations (Cubic Yards): 0.00  
 (Note: one garbage bag = 50 gallons = 6.0 cubic feet = 0.25 cubic yards)

## Description and Possible Source

Debris Type

|                   |                     |                      |
|-------------------|---------------------|----------------------|
| Cans: No          | Logs: Yes           | Clothing/Apparel: No |
| Glass Bottles: No | Wood: No            | Sporting Goods: No   |
| Tree: No          | Milk Crate: No      | Rubber Material: No  |
| Styrofoam: No     | Condoms: No         | Food: No             |
| Plastic: No       | Sanitary Napkin: No | Fish: No             |
| Cardboard: No     | Paper: No           |                      |
| Other 1:          | Other 5:            |                      |
| Other 2:          | Other 6:            |                      |
| Other 3:          | Other 7:            |                      |
| Other 4:          | Other 8:            |                      |

# Floatable Log FL2024-1275

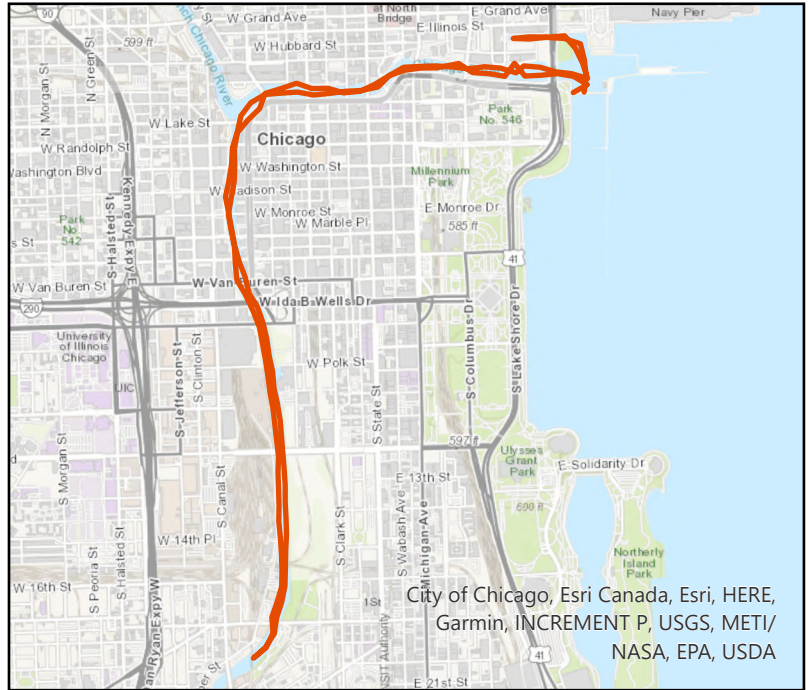
Pilot: johnson3 Date: 8/23/2024  
Boat: Work Boat (WB1) # of Pilots: 1  
# of Hoisters: 0 # of MLAS: 1

## Routine Operations

### Location (Waterways):

- No Zone 1: North Branch and North Shore Channel, Kinzie Street to Main Street
- Yes Zone 2: Chicago River and South Branch of the Chicago River, CRCW to Amtrak
- No Zone 3: South Branch Chicago River and South Fork of the SBCR, Amtrak to RAPS
- No Zone 4: Chicago Sanitary & Ship Canal, Damen Avenue to Cal-Sag Junction
- No Zone 5: Cal-Sag Channel and Little Calumet River, Bishop Ford to Cal-Sag Junction
- No Other Zone:

0.1 Est. Amt. of Debris from Routine Operations (Cubic Yards)  
(Note: one garbage bag = 50 gallons = 6.0 cubic feet = 0.25 cubic yards)



## Special Operations (CSO Events)

### Location (Waterways):

- A. Storm Number (If available at the time of Call out, or TBD and written in after event)
- B. All Clear Issued at: Date and Time (Call Systems Dispatcher at get official all clear)
- C. Start Time Date and Time (Must be within 24 hours of the all clear)
- D. Justification for delayed start if not within 24 hours of the all clear:

|                               |                              |           |
|-------------------------------|------------------------------|-----------|
| <b>Mechanical failure: No</b> | <b>Unsafe conditions: No</b> |           |
| Fog: No                       | Limited Visibility: No       |           |
| Ice: No                       | Lightning: No                | Other: No |
| Equipment icing: No           | High Flow: No                |           |
| High Wind: No                 | Darkness: No                 |           |

### E. Additional Comments:

Est. Amt. of Debris from Special Operations (Cubic Yards): 0.00  
(Note: one garbage bag = 50 gallons = 6.0 cubic feet = 0.25 cubic yards)

## Description and Possible Source

### Debris Type

|                   |                     |                      |
|-------------------|---------------------|----------------------|
| Cans: No          | Logs: No            | Clothing/Apparel: No |
| Glass Bottles: No | Wood: No            | Sporting Goods: No   |
| Tree: No          | Milk Crate: No      | Rubber Material: No  |
| Styrofoam: No     | Condoms: No         | Food: No             |
| Plastic: Yes      | Sanitary Napkin: No | Fish: No             |
| Cardboard: Yes    | Paper: No           |                      |
| Other 1:          | Other 5:            |                      |
| Other 2:          | Other 6:            |                      |
| Other 3:          | Other 7:            |                      |
| Other 4:          | Other 8:            |                      |

# Floatable Log FL2024-1277

Pilot: beeg@mwrld.org      Date: 8/23/2024  
Boat: Debris Boat 1 (DB1)      # of Pilots: 1  
# of Hoisters: 1      # of MLAS: 2

## Routine Operations

### Location (Waterways):

- No Zone 1: North Branch and North Shore Channel, Kinzie Street to Main Street
- No Zone 2: Chicago River and South Branch of the Chicago River, CRCW to Amtrak
- No Zone 3: South Branch Chicago River and South Fork of the SBCR, Amtrak to RAPS
- Yes Zone 4: Chicago Sanitary & Ship Canal, Damen Avenue to Cal-Sag Junction
- No Zone 5: Cal-Sag Channel and Little Calumet River, Bishop Ford to Cal-Sag Junction
- No Other Zone:

22. Est. Amt. of Debris from Routine Operations (Cubic Yards)  
(Note: one garbage bag = 50 gallons = 6.0 cubic feet = 0.25 cubic yards)



## Special Operations (CSO Events)

### Location (Waterways):

- A. Storm Number (If available at the time of Call out, or TBD and written in after event)
- B. All Clear Issued at: Date and Time (Call Systems Dispatcher at get official all clear)
- C. Start Time Date and Time (Must be within 24 hours of the all clear)
- D. Justification for delayed start if not within 24 hours of the all clear:

|                               |                              |           |
|-------------------------------|------------------------------|-----------|
| <b>Mechanical failure: No</b> | <b>Unsafe conditions: No</b> |           |
| Fog: No                       | Limited Visibility: No       |           |
| Ice: No                       | Lightning: No                | Other: No |
| Equipment icing: No           | High Flow: No                |           |
| High Wind: No                 | Darkness: No                 |           |

### E. Additional Comments:

Est. Amt. of Debris from Special Operations (Cubic Yards): 0.00  
(Note: one garbage bag = 50 gallons = 6.0 cubic feet = 0.25 cubic yards)

## Description and Possible Source

### Debris Type

|                   |                     |                      |
|-------------------|---------------------|----------------------|
| Cans: No          | Logs: No            | Clothing/Apparel: No |
| Glass Bottles: No | Wood: No            | Sporting Goods: No   |
| Tree: Yes         | Milk Crate: No      | Rubber Material: No  |
| Styrofoam: No     | Condoms: No         | Food: No             |
| Plastic: No       | Sanitary Napkin: No | Fish: No             |
| Cardboard: No     | Paper: No           |                      |
| Other 1:          | Other 5:            |                      |
| Other 2:          | Other 6:            |                      |
| Other 3:          | Other 7:            |                      |
| Other 4:          | Other 8:            |                      |

# Floatable Log FL2024-1278

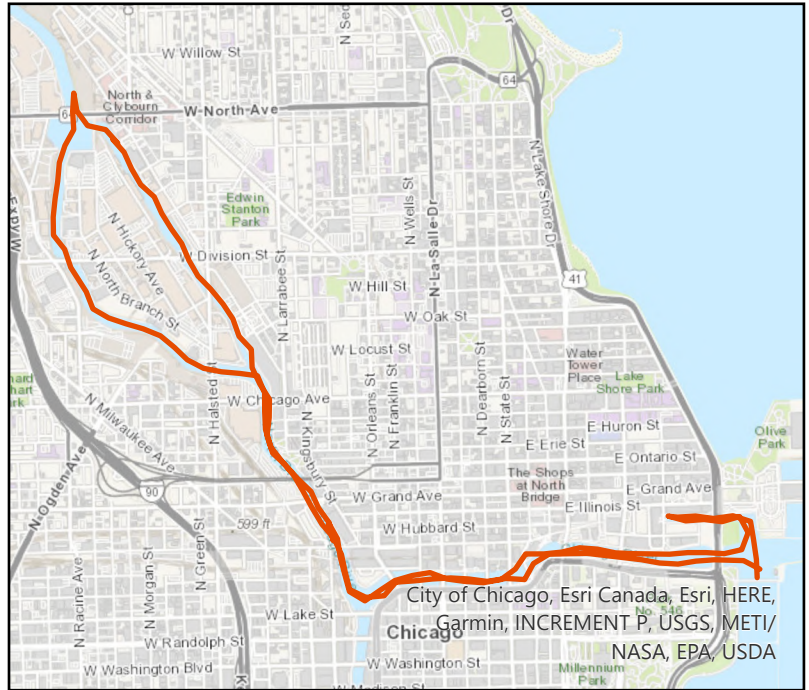
Pilot: howards1@mwrdd.org      Date: 8/26/2024  
 Boat: Skimmer Boat 2 (SB2)      # of Pilots: 1  
 # of Hoisters: 0                      # of MLAS: 0

## Routine Operations

### Location (Waterways):

- Yes Zone 1: North Branch and North Shore Channel, Kinzie Street to Main Street
- No Zone 2: Chicago River and South Branch of the Chicago River, CRCW to Amtrak
- No Zone 3: South Branch Chicago River and South Fork of the SBCR, Amtrak to RAPS
- No Zone 4: Chicago Sanitary & Ship Canal, Damen Avenue to Cal-Sag Junction
- No Zone 5: Cal-Sag Channel and Little Calumet River, Bishop Ford to Cal-Sag Junction
- No Other Zone:

0.1 Est. Amt. of Debris from Routine Operations (Cubic Yards)  
 (Note: one garbage bag = 50 gallons = 6.0 cubic feet = 0.25 cubic yards)



## Special Operations (CSO Events)

### Location (Waterways):

- A. Storm Number (If available at the time of Call out, or TBD and written in after event)
- B. All Clear Issued at: Date and Time (Call Systems Dispatcher at get official all clear)
- C. Start Time Date and Time (Must be within 24 hours of the all clear)
- D. Justification for delayed start if not within 24 hours of the all clear:

|                               |                              |           |
|-------------------------------|------------------------------|-----------|
| <b>Mechanical failure:</b> No | <b>Unsafe conditions:</b> No |           |
| Fog: No                       | Limited Visibility: No       |           |
| Ice: No                       | Lightning: No                | Other: No |
| Equipment icing: No           | High Flow: No                |           |
| High Wind: No                 | Darkness: No                 |           |

### E. Additional Comments:

Est. Amt. of Debris from Special Operations (Cubic Yards): 0.00  
 (Note: one garbage bag = 50 gallons = 6.0 cubic feet = 0.25 cubic yards)

## Description and Possible Source

### Debris Type

|                   |                     |                      |
|-------------------|---------------------|----------------------|
| Cans: No          | Logs: No            | Clothing/Apparel: No |
| Glass Bottles: No | Wood: No            | Sporting Goods: No   |
| Tree: No          | Milk Crate: No      | Rubber Material: No  |
| Styrofoam: No     | Condoms: No         | Food: No             |
| Plastic: Yes      | Sanitary Napkin: No | Fish: No             |
| Cardboard: Yes    | Paper: Yes          |                      |
| Other 1:          | Other 5:            |                      |
| Other 2:          | Other 6:            |                      |
| Other 3:          | Other 7:            |                      |
| Other 4:          | Other 8:            |                      |

# Floatable Log FL2024-1279

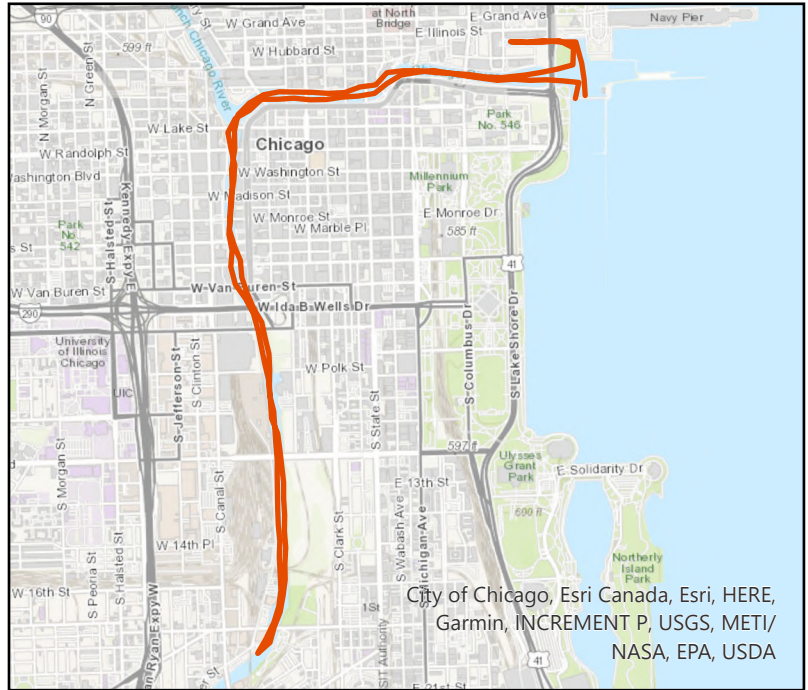
Pilot: johnson3 Date: 8/26/2024  
 Boat: Work Boat (WB1) # of Pilots: 1  
 # of Hoisters: 0 # of MLAS: 1

## Routine Operations

### Location (Waterways):

- No Zone 1: North Branch and North Shore Channel, Kinzie Street to Main Street
- Yes Zone 2: Chicago River and South Branch of the Chicago River, CRCW to Amtrak
- No Zone 3: South Branch Chicago River and South Fork of the SBCR, Amtrak to RAPS
- No Zone 4: Chicago Sanitary & Ship Canal, Damen Avenue to Cal-Sag Junction
- No Zone 5: Cal-Sag Channel and Little Calumet River, Bishop Ford to Cal-Sag Junction
- No Other Zone:

0.1 Est. Amt. of Debris from Routine Operations (Cubic Yards)  
 (Note: one garbage bag = 50 gallons = 6.0 cubic feet = 0.25 cubic yards)



## Special Operations (CSO Events)

### Location (Waterways):

- A. Storm Number (If available at the time of Call out, or TBD and written in after event)
- B. All Clear Issued at: Date and Time (Call Systems Dispatcher at get official all clear)
- C. Start Time Date and Time (Must be within 24 hours of the all clear)
- D. Justification for delayed start if not within 24 hours of the all clear:

|                               |                              |           |
|-------------------------------|------------------------------|-----------|
| <b>Mechanical failure:</b> No | <b>Unsafe conditions:</b> No |           |
| Fog: No                       | Limited Visibility: No       |           |
| Ice: No                       | Lightning: No                | Other: No |
| Equipment icing: No           | High Flow: No                |           |
| High Wind: No                 | Darkness: No                 |           |

### E. Additional Comments:

Est. Amt. of Debris from Special Operations (Cubic Yards): 0.00  
 (Note: one garbage bag = 50 gallons = 6.0 cubic feet = 0.25 cubic yards)

## Description and Possible Source

### Debris Type

|                   |                     |                      |
|-------------------|---------------------|----------------------|
| Cans: No          | Logs: No            | Clothing/Apparel: No |
| Glass Bottles: No | Wood: Yes           | Sporting Goods: No   |
| Tree: No          | Milk Crate: No      | Rubber Material: No  |
| Styrofoam: No     | Condoms: No         | Food: No             |
| Plastic: Yes      | Sanitary Napkin: No | Fish: No             |
| Cardboard: No     | Paper: Yes          |                      |
| Other 1:          | Other 5:            |                      |
| Other 2:          | Other 6:            |                      |
| Other 3:          | Other 7:            |                      |
| Other 4:          | Other 8:            |                      |

# Floatable Log FL2024-1281

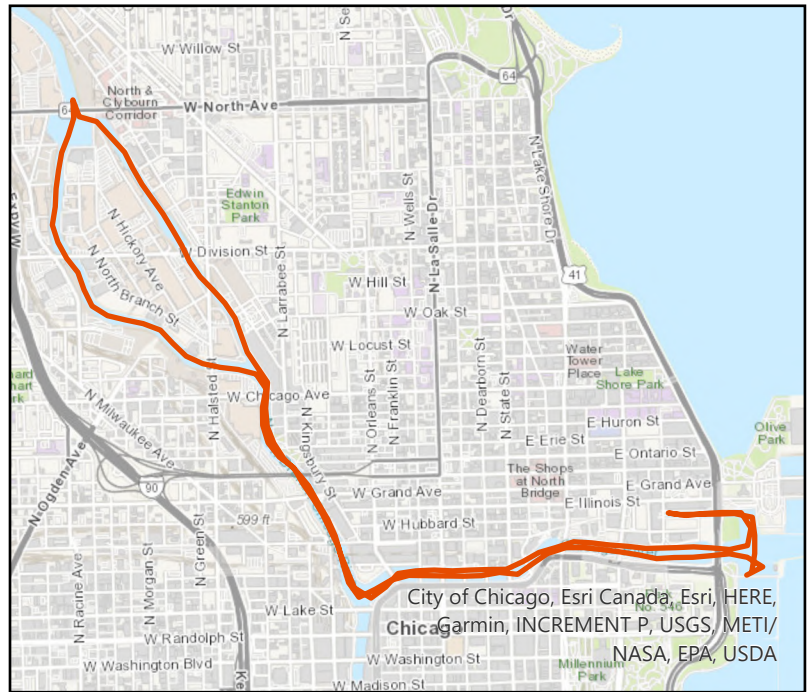
Pilot: howards1@mwrdd.org      Date: 8/27/2024  
Boat: Pontoon Boat 3 (PB3)      # of Pilots: 1  
# of Hoisters: 0                      # of MLAS: 0

## Routine Operations

Location (Waterways):

- Yes Zone 1: North Branch and North Shore Channel, Kinzie Street to Main Street
- No Zone 2: Chicago River and South Branch of the Chicago River, CRCW to Amtrak
- No Zone 3: South Branch Chicago River and South Fork of the SBCR, Amtrak to RAPS
- No Zone 4: Chicago Sanitary & Ship Canal, Damen Avenue to Cal-Sag Junction
- No Zone 5: Cal-Sag Channel and Little Calumet River, Bishop Ford to Cal-Sag Junction
- No Other Zone:

0.1 Est. Amt. of Debris from Routine Operations (Cubic Yards)  
(Note: one garbage bag = 50 gallons = 6.0 cubic feet = 0.25 cubic yards)



## Special Operations (CSO Events)

Location (Waterways):

- A. Storm Number (If available at the time of Call out, or TBD and written in after event)
- B. All Clear Issued at: Date and Time (Call Systems Dispatcher at get official all clear)
- C. Start Time Date and Time (Must be within 24 hours of the all clear)
- D. Justification for delayed start if not within 24 hours of the all clear:

|                               |                              |           |
|-------------------------------|------------------------------|-----------|
| <b>Mechanical failure: No</b> | <b>Unsafe conditions: No</b> |           |
| Fog: No                       | Limited Visibility: No       |           |
| Ice: No                       | Lightning: No                | Other: No |
| Equipment icing: No           | High Flow: No                |           |
| High Wind: No                 | Darkness: No                 |           |

E. Additional Comments:

Est. Amt. of Debris from Special Operations (Cubic Yards): 0.00  
(Note: one garbage bag = 50 gallons = 6.0 cubic feet = 0.25 cubic yards)

## Description and Possible Source

Debris Type

|                   |                     |                      |
|-------------------|---------------------|----------------------|
| Cans: Yes         | Logs: No            | Clothing/Apparel: No |
| Glass Bottles: No | Wood: No            | Sporting Goods: No   |
| Tree: No          | Milk Crate: No      | Rubber Material: No  |
| Styrofoam: No     | Condoms: No         | Food: No             |
| Plastic: Yes      | Sanitary Napkin: No | Fish: No             |
| Cardboard: Yes    | Paper: No           |                      |
| Other 1:          | Other 5:            |                      |
| Other 2:          | Other 6:            |                      |
| Other 3:          | Other 7:            |                      |
| Other 4:          | Other 8:            |                      |



# Floatable Log FL2024-1280

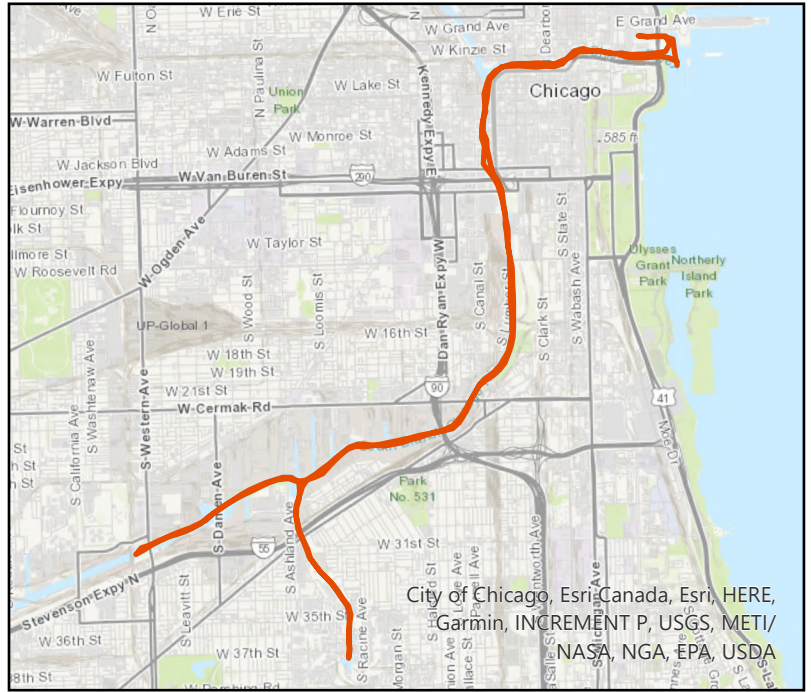
Pilot: johnson3                      Date: 8/27/2024  
 Boat: Skimmer Boat 2 (SB2)       # of Pilots: 1  
 # of Hoisters: 0                      # of MLAS: 1

## Routine Operations

### Location (Waterways):

- No Zone 1: North Branch and North Shore Channel, Kinzie Street to Main Street
- Yes Zone 2: Chicago River and South Branch of the Chicago River, CRCW to Amtrak
- Yes Zone 3: South Branch Chicago River and South Fork of the SBCR, Amtrak to RAPS
- Yes Zone 4: Chicago Sanitary & Ship Canal, Damen Avenue to Cal-Sag Junction
- No Zone 5: Cal-Sag Channel and Little Calumet River, Bishop Ford to Cal-Sag Junction
- No Other Zone:

0.0 Est. Amt. of Debris from Routine Operations (Cubic Yards)  
 (Note: one garbage bag = 50 gallons = 6.0 cubic feet = 0.25 cubic yards)



## Special Operations (CSO Events)

### Location (Waterways):

- A. Storm Number                      (If available at the time of Call out, or TBD and written in after event)
- B. All Clear Issued at:                      Date and Time (Call Systems Dispatcher at get official all clear)
- C. Start Time                                  Date and Time (Must be within 24 hours of the all clear)
- D. Justification for delayed start if not within 24 hours of the all clear:

|                               |                              |           |
|-------------------------------|------------------------------|-----------|
| <b>Mechanical failure:</b> No | <b>Unsafe conditions:</b> No |           |
| Fog: No                       | Limited Visibility: No       |           |
| Ice: No                       | Lightning: No                | Other: No |
| Equipment icing: No           | High Flow: No                |           |
| High Wind: No                 | Darkness: No                 |           |

### E. Additional Comments:

Est. Amt. of Debris from Special Operations (Cubic Yards): 0.00  
 (Note: one garbage bag = 50 gallons = 6.0 cubic feet = 0.25 cubic yards)

## Description and Possible Source

### Debris Type

|                   |                     |                      |
|-------------------|---------------------|----------------------|
| Cans: No          | Logs: No            | Clothing/Apparel: No |
| Glass Bottles: No | Wood: No            | Sporting Goods: No   |
| Tree: Yes         | Milk Crate: No      | Rubber Material: No  |
| Styrofoam: No     | Condoms: No         | Food: No             |
| Plastic: Yes      | Sanitary Napkin: No | Fish: No             |
| Cardboard: No     | Paper: Yes          |                      |
| Other 1:          | Other 5:            |                      |
| Other 2:          | Other 6:            |                      |
| Other 3:          | Other 7:            |                      |
| Other 4:          | Other 8:            |                      |

# Floatable Log FL2024-1282

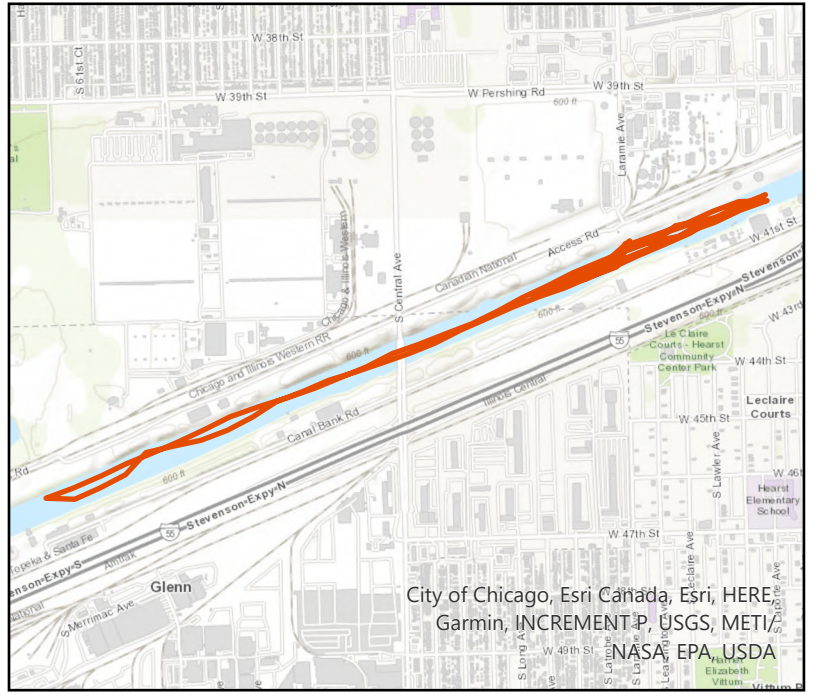
Pilot: beeg@mwrld.org      Date: 8/27/2024  
Boat: Debris Boat 1 (DB1)      # of Pilots: 1  
# of Hoisters: 1      # of MLAS: 2

## Routine Operations

### Location (Waterways):

- No Zone 1: North Branch and North Shore Channel, Kinzie Street to Main Street
- No Zone 2: Chicago River and South Branch of the Chicago River, CRCW to Amtrak
- No Zone 3: South Branch Chicago River and South Fork of the SBCR, Amtrak to RAPS
- Yes Zone 4: Chicago Sanitary & Ship Canal, Damen Avenue to Cal-Sag Junction
- No Zone 5: Cal-Sag Channel and Little Calumet River, Bishop Ford to Cal-Sag Junction
- No Other Zone:

0.0 Est. Amt. of Debris from Routine Operations (Cubic Yards)  
(Note: one garbage bag = 50 gallons = 6.0 cubic feet = 0.25 cubic yards)



## Special Operations (CSO Events)

### Location (Waterways):

- A. Storm Number (If available at the time of Call out, or TBD and written in after event)
- B. All Clear Issued at: Date and Time (Call Systems Dispatcher at get official all clear)
- C. Start Time Date and Time (Must be within 24 hours of the all clear)
- D. Justification for delayed start if not within 24 hours of the all clear:

|                               |                              |           |
|-------------------------------|------------------------------|-----------|
| <b>Mechanical failure:</b> No | <b>Unsafe conditions:</b> No |           |
| Fog: No                       | Limited Visibility: No       |           |
| Ice: No                       | Lightning: No                | Other: No |
| Equipment icing: No           | High Flow: No                |           |
| High Wind: No                 | Darkness: No                 |           |

### E. Additional Comments:

Est. Amt. of Debris from Special Operations (Cubic Yards): 0.00  
(Note: one garbage bag = 50 gallons = 6.0 cubic feet = 0.25 cubic yards)

## Description and Possible Source

### Debris Type

|                   |                     |                      |
|-------------------|---------------------|----------------------|
| Cans: No          | Logs: No            | Clothing/Apparel: No |
| Glass Bottles: No | Wood: No            | Sporting Goods: No   |
| Tree: Yes         | Milk Crate: No      | Rubber Material: No  |
| Styrofoam: No     | Condoms: No         | Food: No             |
| Plastic: No       | Sanitary Napkin: No | Fish: No             |
| Cardboard: No     | Paper: No           |                      |
| Other 1:          | Other 5:            |                      |
| Other 2:          | Other 6:            |                      |
| Other 3:          | Other 7:            |                      |
| Other 4:          | Other 8:            |                      |

# Floatable Log FL2024-1283

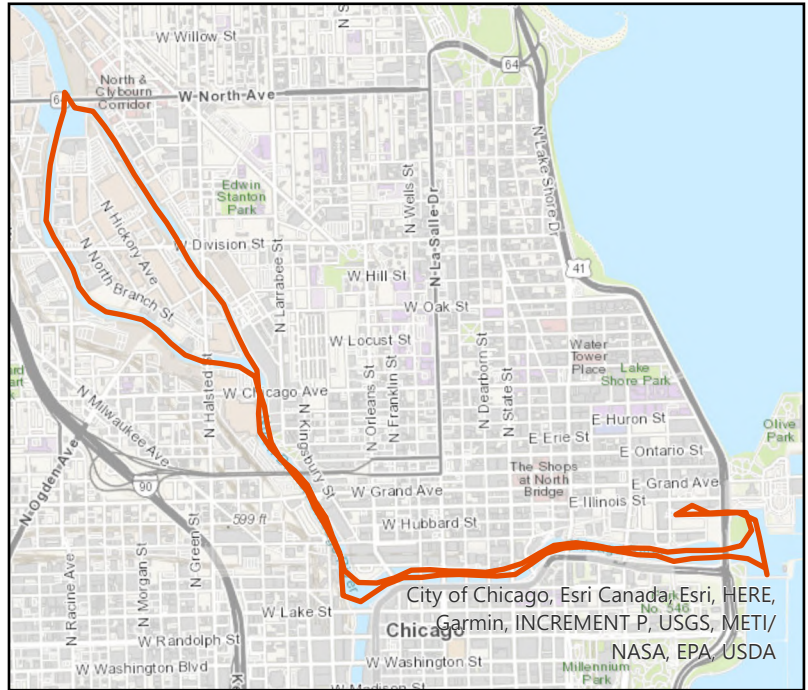
Pilot: johnson3                      Date: 8/28/2024  
 Boat: Skimmer Boat 1 (SB1)      # of Pilots: 1  
 # of Hoisters: 0                      # of MLAS: 1

## Routine Operations

Location (Waterways):

- Yes Zone 1: North Branch and North Shore Channel, Kinzie Street to Main Street
- Yes Zone 2: Chicago River and South Branch of the Chicago River, CRCW to Amtrak
- No Zone 3: South Branch Chicago River and South Fork of the SBCR, Amtrak to RAPS
- No Zone 4: Chicago Sanitary & Ship Canal, Damen Avenue to Cal-Sag Junction
- No Zone 5: Cal-Sag Channel and Little Calumet River, Bishop Ford to Cal-Sag Junction
- No Other Zone:

2.5 Est. Amt. of Debris from Routine Operations (Cubic Yards)  
 (Note: one garbage bag = 50 gallons = 6.0 cubic feet = 0.25 cubic yards)



## Special Operations (CSO Events)

Location (Waterways):

- A. Storm Number                      (If available at the time of Call out, or TBD and written in after event)
- B. All Clear Issued at:                      Date and Time (Call Systems Dispatcher at get official all clear)
- C. Start Time                                  Date and Time (Must be within 24 hours of the all clear)
- D. Justification for delayed start if not within 24 hours of the all clear:

|                               |                              |           |
|-------------------------------|------------------------------|-----------|
| <b>Mechanical failure: No</b> | <b>Unsafe conditions: No</b> |           |
| Fog: No                       | Limited Visibility: No       |           |
| Ice: No                       | Lightning: No                | Other: No |
| Equipment icing: No           | High Flow: No                |           |
| High Wind: No                 | Darkness: No                 |           |

E. Additional Comments:

Est. Amt. of Debris from Special Operations (Cubic Yards): 0.00  
 (Note: one garbage bag = 50 gallons = 6.0 cubic feet = 0.25 cubic yards)

## Description and Possible Source

Debris Type

|                   |                     |                      |
|-------------------|---------------------|----------------------|
| Cans: Yes         | Logs: No            | Clothing/Apparel: No |
| Glass Bottles: No | Wood: Yes           | Sporting Goods: Yes  |
| Tree: Yes         | Milk Crate: No      | Rubber Material: Yes |
| Styrofoam: No     | Condoms: No         | Food: No             |
| Plastic: Yes      | Sanitary Napkin: No | Fish: No             |
| Cardboard: No     | Paper: Yes          |                      |
| Other 1:          | Other 5:            |                      |
| Other 2:          | Other 6:            |                      |
| Other 3:          | Other 7:            |                      |
| Other 4:          | Other 8:            |                      |

# Floatable Log FL2024-1284

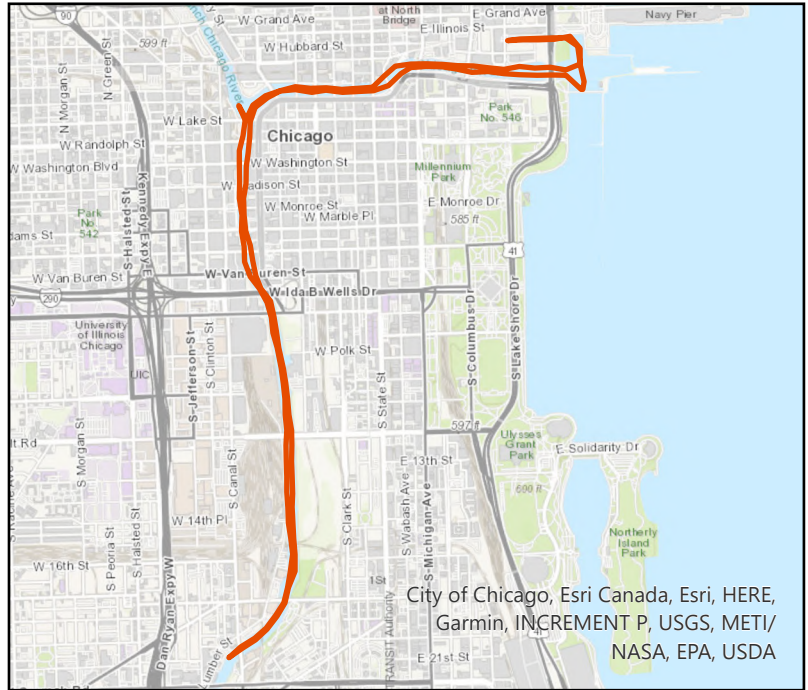
Pilot: howards1@mwrdd.org      Date: 8/28/2024  
 Boat: Pontoon Boat 3 (PB3)      # of Pilots: 1  
 # of Hoisters: 0                      # of MLAS: 1

## Routine Operations

### Location (Waterways):

- No Zone 1: North Branch and North Shore Channel, Kinzie Street to Main Street
- Yes Zone 2: Chicago River and South Branch of the Chicago River, CRCW to Amtrak
- No Zone 3: South Branch Chicago River and South Fork of the SBCR, Amtrak to RAPS
- No Zone 4: Chicago Sanitary & Ship Canal, Damen Avenue to Cal-Sag Junction
- No Zone 5: Cal-Sag Channel and Little Calumet River, Bishop Ford to Cal-Sag Junction
- No Other Zone:

0.2 Est. Amt. of Debris from Routine Operations (Cubic Yards)  
 (Note: one garbage bag = 50 gallons = 6.0 cubic feet = 0.25 cubic yards)



## Special Operations (CSO Events)

### Location (Waterways):

- A. Storm Number (If available at the time of Call out, or TBD and written in after event)
- B. All Clear Issued at: Date and Time (Call Systems Dispatcher at get official all clear)
- C. Start Time Date and Time (Must be within 24 hours of the all clear)
- D. Justification for delayed start if not within 24 hours of the all clear:

|                               |                              |           |
|-------------------------------|------------------------------|-----------|
| <b>Mechanical failure:</b> No | <b>Unsafe conditions:</b> No |           |
| Fog: No                       | Limited Visibility: No       |           |
| Ice: No                       | Lightning: No                | Other: No |
| Equipment icing: No           | High Flow: No                |           |
| High Wind: No                 | Darkness: No                 |           |

### E. Additional Comments:

Est. Amt. of Debris from Special Operations (Cubic Yards): 0.00  
 (Note: one garbage bag = 50 gallons = 6.0 cubic feet = 0.25 cubic yards)

## Description and Possible Source

### Debris Type

|                   |                     |                      |
|-------------------|---------------------|----------------------|
| Cans: Yes         | Logs: No            | Clothing/Apparel: No |
| Glass Bottles: No | Wood: No            | Sporting Goods: No   |
| Tree: No          | Milk Crate: No      | Rubber Material: No  |
| Styrofoam: Yes    | Condoms: No         | Food: No             |
| Plastic: Yes      | Sanitary Napkin: No | Fish: No             |
| Cardboard: Yes    | Paper: Yes          |                      |
| Other 1:          | Other 5:            |                      |
| Other 2:          | Other 6:            |                      |
| Other 3:          | Other 7:            |                      |
| Other 4:          | Other 8:            |                      |

# Floatable Log FL2024-1285

Pilot: beeg@mwrdd.org

Date: 8/28/2024

Boat: Debris Boat 1 (DB1)

# of Pilots: 1

# of Hoisters: 1

# of MLAS: 2

## Routine Operations

Location (Waterways):

- No Zone 1: North Branch and North Shore Channel, Kinzie Street to Main Street
- No Zone 2: Chicago River and South Branch of the Chicago River, CRCW to Amtrak
- No Zone 3: South Branch Chicago River and South Fork of the SBCR, Amtrak to RAPS
- Yes Zone 4: Chicago Sanitary & Ship Canal, Damen Avenue to Cal-Sag Junction
- No Zone 5: Cal-Sag Channel and Little Calumet River, Bishop Ford to Cal-Sag Junction
- No Other Zone:

5.0 Est. Amt. of Debris from Routine Operations (Cubic Yards)  
(Note: one garbage bag = 50 gallons = 6.0 cubic feet = 0.25 cubic yards)



## Special Operations (CSO Events)

Location (Waterways):

- A. Storm Number (If available at the time of Call out, or TBD and written in after event)
- B. All Clear Issued at: Date and Time (Call Systems Dispatcher at get official all clear)
- C. Start Time Date and Time (Must be within 24 hours of the all clear)
- D. Justification for delayed start if not within 24 hours of the all clear:

|                               |                              |           |
|-------------------------------|------------------------------|-----------|
| <b>Mechanical failure: No</b> | <b>Unsafe conditions: No</b> |           |
| Fog: No                       | Limited Visibility: No       |           |
| Ice: No                       | Lightning: No                | Other: No |
| Equipment icing: No           | High Flow: No                |           |
| High Wind: No                 | Darkness: No                 |           |

E. Additional Comments:

Est. Amt. of Debris from Special Operations (Cubic Yards): 0.00  
(Note: one garbage bag = 50 gallons = 6.0 cubic feet = 0.25 cubic yards)

## Description and Possible Source

Debris Type

|                   |                     |                      |
|-------------------|---------------------|----------------------|
| Cans: No          | Logs: No            | Clothing/Apparel: No |
| Glass Bottles: No | Wood: No            | Sporting Goods: No   |
| Tree: Yes         | Milk Crate: No      | Rubber Material: No  |
| Styrofoam: No     | Condoms: No         | Food: No             |
| Plastic: No       | Sanitary Napkin: No | Fish: No             |
| Cardboard: No     | Paper: No           |                      |
| Other 1:          | Other 5:            |                      |
| Other 2:          | Other 6:            |                      |
| Other 3:          | Other 7:            |                      |
| Other 4:          | Other 8:            |                      |

# Floatable Log FL2024-1287

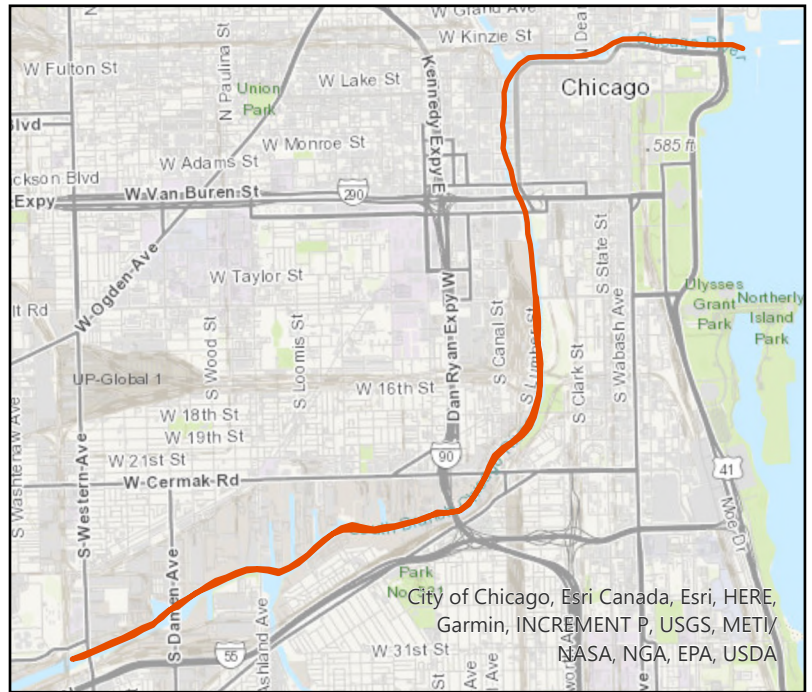
Pilot: howards1@mwrdd.org      Date: 8/29/2024  
 Boat: Skimmer Boat 2 (SB2)      # of Pilots: 2  
 # of Hoisters: 0      # of MLAS: 1

## Routine Operations

Location (Waterways):

- No Zone 1: North Branch and North Shore Channel, Kinzie Street to Main Street
- Yes Zone 2: Chicago River and South Branch of the Chicago River, CRCW to Amtrak
- Yes Zone 3: South Branch Chicago River and South Fork of the SBCR, Amtrak to RAPS
- Yes Zone 4: Chicago Sanitary & Ship Canal, Damen Avenue to Cal-Sag Junction
- No Zone 5: Cal-Sag Channel and Little Calumet River, Bishop Ford to Cal-Sag Junction
- No Other Zone: 31st street

0.1 Est. Amt. of Debris from Routine Operations (Cubic Yards)  
 (Note: one garbage bag = 50 gallons = 6.0 cubic feet = 0.25 cubic yards)



## Special Operations (CSO Events)

Location (Waterways):

- A. Storm Number (If available at the time of Call out, or TBD and written in after event)
- B. All Clear Issued at: Date and Time (Call Systems Dispatcher at get official all clear)
- C. Start Time Date and Time (Must be within 24 hours of the all clear)
- D. Justification for delayed start if not within 24 hours of the all clear:

|                               |                              |           |
|-------------------------------|------------------------------|-----------|
| <b>Mechanical failure: No</b> | <b>Unsafe conditions: No</b> |           |
| Fog: No                       | Limited Visibility: No       |           |
| Ice: No                       | Lightning: No                | Other: No |
| Equipment icing: No           | High Flow: No                |           |
| High Wind: No                 | Darkness: No                 |           |

E. Additional Comments:

Est. Amt. of Debris from Special Operations (Cubic Yards): 0.00  
 (Note: one garbage bag = 50 gallons = 6.0 cubic feet = 0.25 cubic yards)

## Description and Possible Source

Debris Type

|                   |                     |                      |
|-------------------|---------------------|----------------------|
| Cans: Yes         | Logs: No            | Clothing/Apparel: No |
| Glass Bottles: No | Wood: No            | Sporting Goods: No   |
| Tree: No          | Milk Crate: No      | Rubber Material: No  |
| Styrofoam: Yes    | Condoms: No         | Food: No             |
| Plastic: Yes      | Sanitary Napkin: No | Fish: No             |
| Cardboard: Yes    | Paper: No           |                      |
| Other 1:          | Other 5:            |                      |
| Other 2:          | Other 6:            |                      |
| Other 3:          | Other 7:            |                      |
| Other 4:          | Other 8:            |                      |

# Floatable Log FL2024-1288

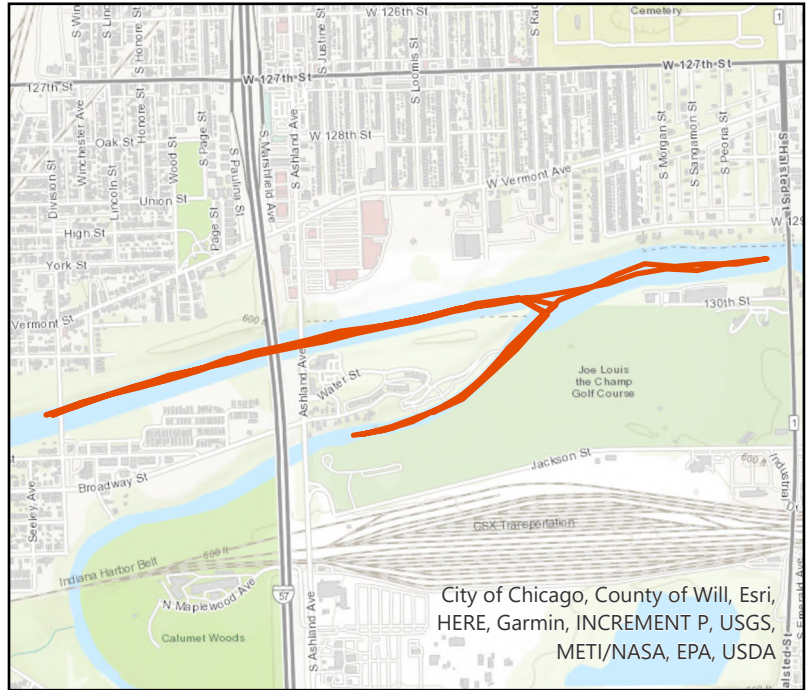
Pilot: beeg@mwrdr.org      Date: 8/29/2024  
 Boat: Work Boat (WB1)      # of Pilots: 1  
 # of Hoisters: 0      # of MLAS: 1

## Routine Operations

### Location (Waterways):

- No Zone 1: North Branch and North Shore Channel, Kinzie Street to Main Street
- No Zone 2: Chicago River and South Branch of the Chicago River, CRCW to Amtrak
- No Zone 3: South Branch Chicago River and South Fork of the SBCR, Amtrak to RAPS
- No Zone 4: Chicago Sanitary & Ship Canal, Damen Avenue to Cal-Sag Junction
- Yes Zone 5: Cal-Sag Channel and Little Calumet River, Bishop Ford to Cal-Sag Junction
- No Other Zone:

3.0 Est. Amt. of Debris from Routine Operations (Cubic Yards)  
 (Note: one garbage bag = 50 gallons = 6.0 cubic feet = 0.25 cubic yards)



## Special Operations (CSO Events)

### Location (Waterways):

- A. Storm Number (If available at the time of Call out, or TBD and written in after event)
- B. All Clear Issued at: Date and Time (Call Systems Dispatcher at get official all clear)
- C. Start Time Date and Time (Must be within 24 hours of the all clear)
- D. Justification for delayed start if not within 24 hours of the all clear:

|                               |                              |           |
|-------------------------------|------------------------------|-----------|
| <b>Mechanical failure:</b> No | <b>Unsafe conditions:</b> No |           |
| Fog: No                       | Limited Visibility: No       |           |
| Ice: No                       | Lightning: No                | Other: No |
| Equipment icing: No           | High Flow: No                |           |
| High Wind: No                 | Darkness: No                 |           |

### E. Additional Comments:

Est. Amt. of Debris from Special Operations (Cubic Yards): 0.00  
 (Note: one garbage bag = 50 gallons = 6.0 cubic feet = 0.25 cubic yards)

## Description and Possible Source

### Debris Type

|                   |                     |                      |
|-------------------|---------------------|----------------------|
| Cans: No          | Logs: No            | Clothing/Apparel: No |
| Glass Bottles: No | Wood: No            | Sporting Goods: No   |
| Tree: No          | Milk Crate: No      | Rubber Material: No  |
| Styrofoam: No     | Condoms: No         | Food: No             |
| Plastic: No       | Sanitary Napkin: No | Fish: No             |
| Cardboard: No     | Paper: No           |                      |
| Other 1:          | Other 5:            |                      |
| Other 2:          | Other 6:            |                      |
| Other 3:          | Other 7:            |                      |
| Other 4:          | Other 8:            |                      |

# Floatable Log FL2024-1286

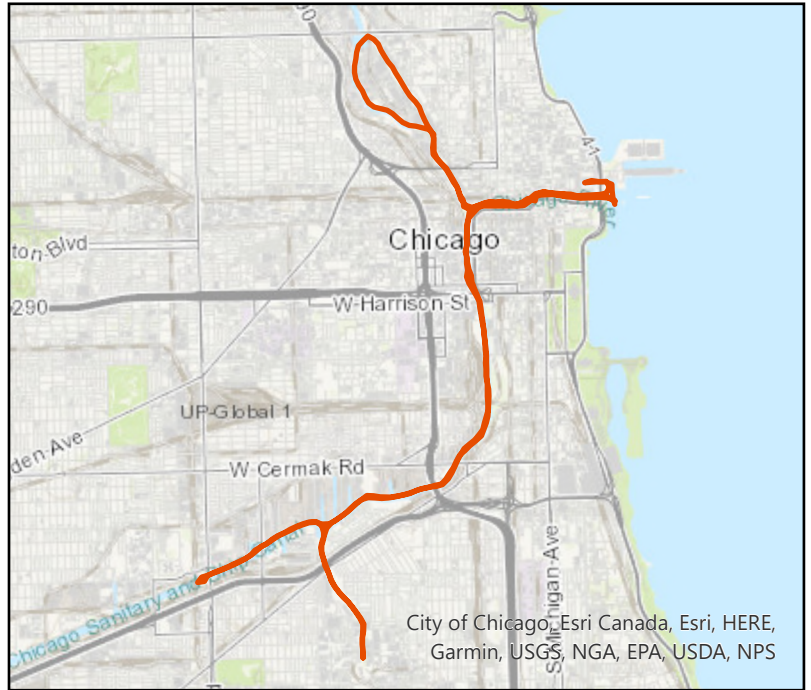
Pilot: johnsonr3                      Date: 8/29/2024  
Boat: Skimmer Boat 1 (SB1)        # of Pilots: 1  
# of Hoisters: 0                      # of MLAS: 1

## Routine Operations

### Location (Waterways):

- Yes Zone 1: North Branch and North Shore Channel, Kinzie Street to Main Street
- Yes Zone 2: Chicago River and South Branch of the Chicago River, CRCW to Amtrak
- Yes Zone 3: South Branch Chicago River and South Fork of the SBCR, Amtrak to RAPS
- Yes Zone 4: Chicago Sanitary & Ship Canal, Damen Avenue to Cal-Sag Junction
- No Zone 5: Cal-Sag Channel and Little Calumet River, Bishop Ford to Cal-Sag Junction
- No Other Zone:

1.7 Est. Amt. of Debris from Routine Operations (Cubic Yards)  
(Note: one garbage bag = 50 gallons = 6.0 cubic feet = 0.25 cubic yards)



## Special Operations (CSO Events)

### Location (Waterways):

- A. Storm Number                      (If available at the time of Call out, or TBD and written in after event)
- B. All Clear Issued at:                      Date and Time (Call Systems Dispatcher at get official all clear)
- C. Start Time                              Date and Time (Must be within 24 hours of the all clear)
- D. Justification for delayed start if not within 24 hours of the all clear:

|                               |                              |           |
|-------------------------------|------------------------------|-----------|
| <b>Mechanical failure: No</b> | <b>Unsafe conditions: No</b> |           |
| Fog: No                       | Limited Visibility: No       |           |
| Ice: No                       | Lightning: No                | Other: No |
| Equipment icing: No           | High Flow: No                |           |
| High Wind: No                 | Darkness: No                 |           |

### E. Additional Comments:

Est. Amt. of Debris from Special Operations (Cubic Yards): 0.00  
(Note: one garbage bag = 50 gallons = 6.0 cubic feet = 0.25 cubic yards)

## Description and Possible Source

### Debris Type

|                   |                     |                      |
|-------------------|---------------------|----------------------|
| Cans: No          | Logs: No            | Clothing/Apparel: No |
| Glass Bottles: No | Wood: No            | Sporting Goods: No   |
| Tree: Yes         | Milk Crate: No      | Rubber Material: Yes |
| Styrofoam: No     | Condoms: No         | Food: No             |
| Plastic: Yes      | Sanitary Napkin: No | Fish: No             |
| Cardboard: No     | Paper: No           |                      |
| Other 1:          | Other 5:            |                      |
| Other 2:          | Other 6:            |                      |
| Other 3:          | Other 7:            |                      |
| Other 4:          | Other 8:            |                      |



# Floatable Log FL2024-1291

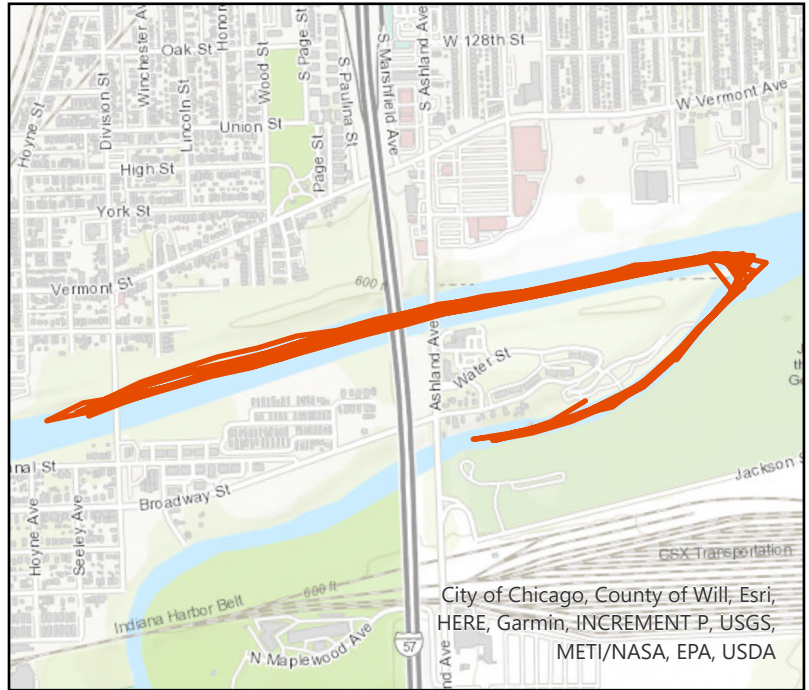
Pilot: beeg@mwr.org      Date: 8/30/2024  
Boat: Work Boat (WB1)      # of Pilots: 1  
# of Hoisters: 0      # of MLAS: 2

## Routine Operations

### Location (Waterways):

- No Zone 1: North Branch and North Shore Channel, Kinzie Street to Main Street
- No Zone 2: Chicago River and South Branch of the Chicago River, CRCW to Amtrak
- No Zone 3: South Branch Chicago River and South Fork of the SBCR, Amtrak to RAPS
- No Zone 4: Chicago Sanitary & Ship Canal, Damen Avenue to Cal-Sag Junction
- Yes Zone 5: Cal-Sag Channel and Little Calumet River, Bishop Ford to Cal-Sag Junction
- No Other Zone: Fay's Point

10. Est. Amt. of Debris from Routine Operations (Cubic Yards)  
(Note: one garbage bag = 50 gallons = 6.0 cubic feet = 0.25 cubic yards)



## Special Operations (CSO Events)

### Location (Waterways):

- A. Storm Number (If available at the time of Call out, or TBD and written in after event)
- B. All Clear Issued at: Date and Time (Call Systems Dispatcher at get official all clear)
- C. Start Time Date and Time (Must be within 24 hours of the all clear)
- D. Justification for delayed start if not within 24 hours of the all clear:

|                               |                              |           |
|-------------------------------|------------------------------|-----------|
| <b>Mechanical failure: No</b> | <b>Unsafe conditions: No</b> |           |
| Fog: No                       | Limited Visibility: No       |           |
| Ice: No                       | Lightning: No                | Other: No |
| Equipment icing: No           | High Flow: No                |           |
| High Wind: No                 | Darkness: No                 |           |

### E. Additional Comments:

Est. Amt. of Debris from Special Operations (Cubic Yards): 0.00  
(Note: one garbage bag = 50 gallons = 6.0 cubic feet = 0.25 cubic yards)

## Description and Possible Source

### Debris Type

|                   |                     |                      |
|-------------------|---------------------|----------------------|
| Cans: No          | Logs: No            | Clothing/Apparel: No |
| Glass Bottles: No | Wood: No            | Sporting Goods: No   |
| Tree: No          | Milk Crate: No      | Rubber Material: No  |
| Styrofoam: No     | Condoms: No         | Food: No             |
| Plastic: No       | Sanitary Napkin: No | Fish: No             |
| Cardboard: No     | Paper: No           |                      |
| Other 1:          | Other 5:            |                      |
| Other 2:          | Other 6:            |                      |
| Other 3:          | Other 7:            |                      |
| Other 4:          | Other 8:            |                      |

# Floatable Log FL2024-1290

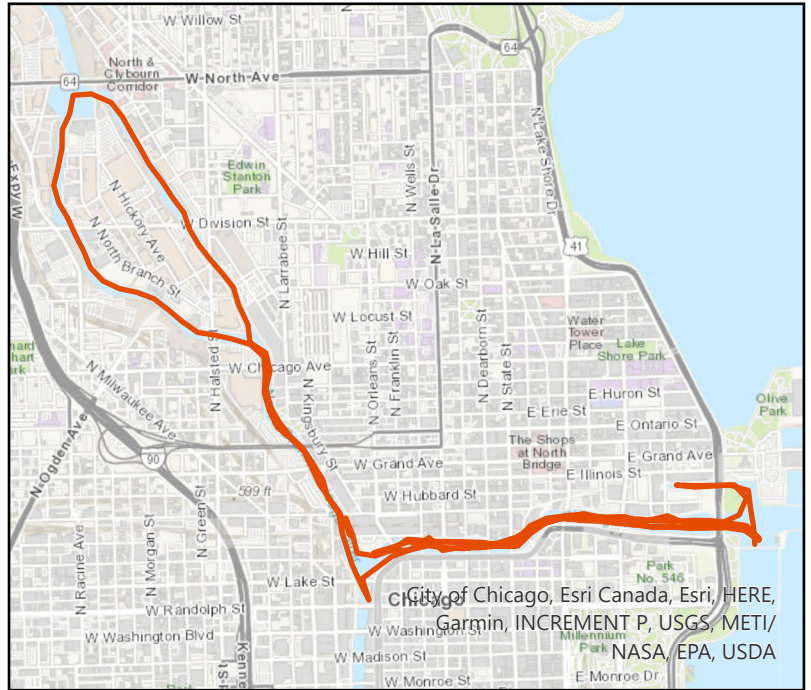
Pilot: johnson3                      Date: 8/30/2024  
 Boat: Skimmer Boat 1 (SB1)       # of Pilots: 1  
 # of Hoisters: 0                      # of MLAS: 0

## Routine Operations

Location (Waterways):

- Yes Zone 1: North Branch and North Shore Channel, Kinzie Street to Main Street
- Yes Zone 2: Chicago River and South Branch of the Chicago River, CRCW to Amtrak
- No Zone 3: South Branch Chicago River and South Fork of the SBCR, Amtrak to RAPS
- No Zone 4: Chicago Sanitary & Ship Canal, Damen Avenue to Cal-Sag Junction
- No Zone 5: Cal-Sag Channel and Little Calumet River, Bishop Ford to Cal-Sag Junction
- No Other Zone:

0.7 Est. Amt. of Debris from Routine Operations (Cubic Yards)  
 (Note: one garbage bag = 50 gallons = 6.0 cubic feet = 0.25 cubic yards)



## Special Operations (CSO Events)

Location (Waterways):

- A. Storm Number                      (If available at the time of Call out, or TBD and written in after event)
- B. All Clear Issued at:                      Date and Time (Call Systems Dispatcher at get official all clear)
- C. Start Time                                  Date and Time (Must be within 24 hours of the all clear)
- D. Justification for delayed start if not within 24 hours of the all clear:

|                               |                              |           |
|-------------------------------|------------------------------|-----------|
| <b>Mechanical failure: No</b> | <b>Unsafe conditions: No</b> |           |
| Fog: No                       | Limited Visibility: No       |           |
| Ice: No                       | Lightning: No                | Other: No |
| Equipment icing: No           | High Flow: No                |           |
| High Wind: No                 | Darkness: No                 |           |

E. Additional Comments:

Est. Amt. of Debris from Special Operations (Cubic Yards): 0.00  
 (Note: one garbage bag = 50 gallons = 6.0 cubic feet = 0.25 cubic yards)

## Description and Possible Source

Debris Type

|                   |                     |                      |
|-------------------|---------------------|----------------------|
| Cans: Yes         | Logs: No            | Clothing/Apparel: No |
| Glass Bottles: No | Wood: Yes           | Sporting Goods: Yes  |
| Tree: Yes         | Milk Crate: No      | Rubber Material: Yes |
| Styrofoam: No     | Condoms: No         | Food: No             |
| Plastic: Yes      | Sanitary Napkin: No | Fish: No             |
| Cardboard: No     | Paper: Yes          |                      |
| Other 1:          | Other 5:            |                      |
| Other 2:          | Other 6:            |                      |
| Other 3:          | Other 7:            |                      |
| Other 4:          | Other 8:            |                      |

# Floatable Log FL2024-1289

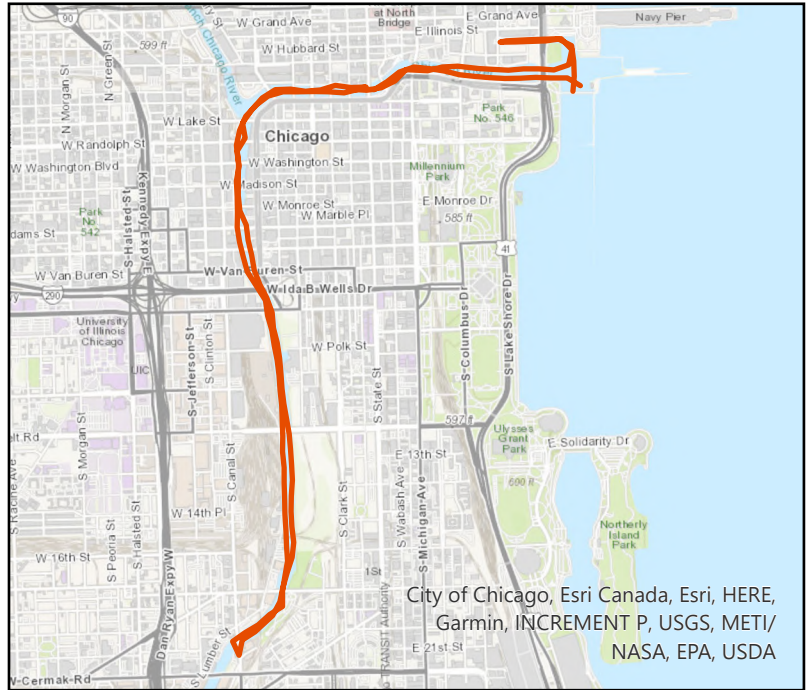
Pilot: howards1@mwrdd.org      Date: 8/30/2024  
 Boat: Pontoon Boat 3 (PB3)      # of Pilots: 1  
 # of Hoisters: 0                      # of MLAS: 1

## Routine Operations

### Location (Waterways):

- No Zone 1: North Branch and North Shore Channel, Kinzie Street to Main Street
- Yes Zone 2: Chicago River and South Branch of the Chicago River, CRCW to Amtrak
- No Zone 3: South Branch Chicago River and South Fork of the SBCR, Amtrak to RAPS
- No Zone 4: Chicago Sanitary & Ship Canal, Damen Avenue to Cal-Sag Junction
- No Zone 5: Cal-Sag Channel and Little Calumet River, Bishop Ford to Cal-Sag Junction
- No Other Zone:

0.2 Est. Amt. of Debris from Routine Operations (Cubic Yards)  
 (Note: one garbage bag = 50 gallons = 6.0 cubic feet = 0.25 cubic yards)



## Special Operations (CSO Events)

### Location (Waterways):

- A. Storm Number (If available at the time of Call out, or TBD and written in after event)
- B. All Clear Issued at: Date and Time (Call Systems Dispatcher at get official all clear)
- C. Start Time Date and Time (Must be within 24 hours of the all clear)
- D. Justification for delayed start if not within 24 hours of the all clear:

|                               |                              |           |
|-------------------------------|------------------------------|-----------|
| <b>Mechanical failure:</b> No | <b>Unsafe conditions:</b> No |           |
| Fog: No                       | Limited Visibility: No       |           |
| Ice: No                       | Lightning: No                | Other: No |
| Equipment icing: No           | High Flow: No                |           |
| High Wind: No                 | Darkness: No                 |           |

### E. Additional Comments:

Est. Amt. of Debris from Special Operations (Cubic Yards): 0.00  
 (Note: one garbage bag = 50 gallons = 6.0 cubic feet = 0.25 cubic yards)

## Description and Possible Source

### Debris Type

|                   |                     |                      |
|-------------------|---------------------|----------------------|
| Cans: Yes         | Logs: No            | Clothing/Apparel: No |
| Glass Bottles: No | Wood: No            | Sporting Goods: No   |
| Tree: No          | Milk Crate: No      | Rubber Material: No  |
| Styrofoam: Yes    | Condoms: No         | Food: No             |
| Plastic: Yes      | Sanitary Napkin: No | Fish: No             |
| Cardboard: Yes    | Paper: No           |                      |
| Other 1:          | Other 5:            |                      |
| Other 2:          | Other 6:            |                      |
| Other 3:          | Other 7:            |                      |
| Other 4:          | Other 8:            |                      |

# Floatable Log FL2024-1294

Pilot: vonheimburgk@mwr.org Date: 9/3/2024

Boat: Pontoon Boat 3 (PB3) # of Pilots: 1

# of Hoisters: 0 # of MLAS: 1

## Routine Operations

Location (Waterways):

- No Zone 1: North Branch and North Shore Channel, Kinzie Street to Main Street
- Yes Zone 2: Chicago River and South Branch of the Chicago River, CRCW to Amtrak
- Yes Zone 3: South Branch Chicago River and South Fork of the SBCR, Amtrak to RAPS
- No Zone 4: Chicago Sanitary & Ship Canal, Damen Avenue to Cal-Sag Junction
- No Zone 5: Cal-Sag Channel and Little Calumet River, Bishop Ford to Cal-Sag Junction
- No Other Zone:

0.2 Est. Amt. of Debris from Routine Operations (Cubic Yards)  
(Note: one garbage bag = 50 gallons = 6.0 cubic feet = 0.25 cubic yards)



## Special Operations (CSO Events)

Location (Waterways):

- A. Storm Number (If available at the time of Call out, or TBD and written in after event)
- B. All Clear Issued at: Date and Time (Call Systems Dispatcher at get official all clear)
- C. Start Time Date and Time (Must be within 24 hours of the all clear)
- D. Justification for delayed start if not within 24 hours of the all clear:

|                               |                              |           |
|-------------------------------|------------------------------|-----------|
| <b>Mechanical failure: No</b> | <b>Unsafe conditions: No</b> |           |
| Fog: No                       | Limited Visibility: No       |           |
| Ice: No                       | Lightning: No                | Other: No |
| Equipment icing: No           | High Flow: No                |           |
| High Wind: No                 | Darkness: No                 |           |

E. Additional Comments:

Est. Amt. of Debris from Special Operations (Cubic Yards): 0.00  
(Note: one garbage bag = 50 gallons = 6.0 cubic feet = 0.25 cubic yards)

## Description and Possible Source

Debris Type

|                    |                     |                      |
|--------------------|---------------------|----------------------|
| Cans: Yes          | Logs: No            | Clothing/Apparel: No |
| Glass Bottles: Yes | Wood: No            | Sporting Goods: No   |
| Tree: Yes          | Milk Crate: No      | Rubber Material: Yes |
| Styrofoam: Yes     | Condoms: Yes        | Food: Yes            |
| Plastic: Yes       | Sanitary Napkin: No | Fish: No             |
| Cardboard: Yes     | Paper: Yes          |                      |
| Other 1:           | Other 5:            |                      |
| Other 2:           | Other 6:            |                      |
| Other 3:           | Other 7:            |                      |
| Other 4:           | Other 8:            |                      |

# Floatable Log FL2024-1295

Pilot: beeg@mwr.org

Date: 9/3/2024

Boat: Work Boat (WB1)

# of Pilots: 1

# of Hoisters: 0

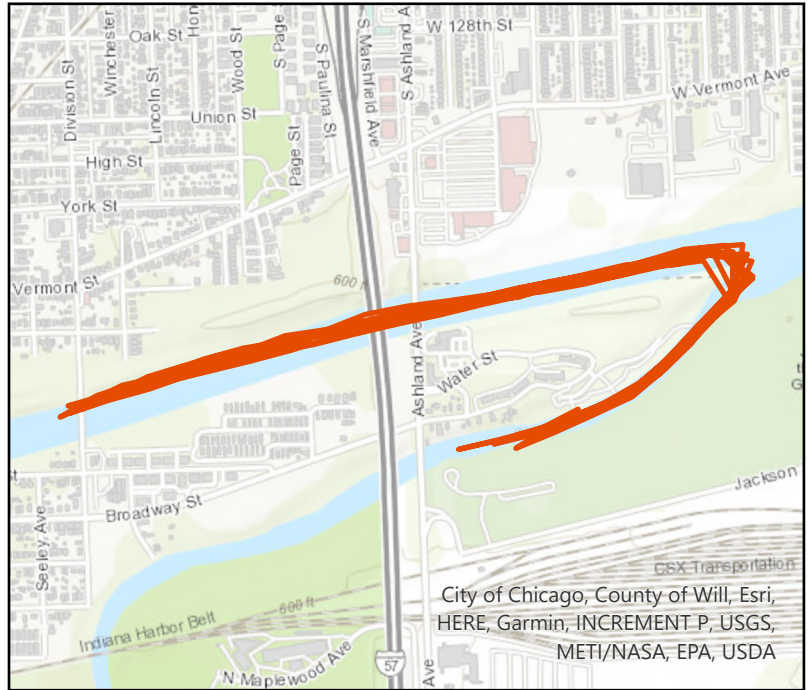
# of MLAS: 2

## Routine Operations

Location (Waterways):

- No Zone 1: North Branch and North Shore Channel, Kinzie Street to Main Street
- No Zone 2: Chicago River and South Branch of the Chicago River, CRCW to Amtrak
- No Zone 3: South Branch Chicago River and South Fork of the SBCR, Amtrak to RAPS
- No Zone 4: Chicago Sanitary & Ship Canal, Damen Avenue to Cal-Sag Junction
- Yes Zone 5: Cal-Sag Channel and Little Calumet River, Bishop Ford to Cal-Sag Junction
- Yes Other Zone: Fay's Point - debris removal

10. Est. Amt. of Debris from Routine Operations (Cubic Yards)  
(Note: one garbage bag = 50 gallons = 6.0 cubic feet = 0.25 cubic yards)



## Special Operations (CSO Events)

Location (Waterways):

- A. Storm Number (If available at the time of Call out, or TBD and written in after event)
- B. All Clear Issued at: Date and Time (Call Systems Dispatcher at get official all clear)
- C. Start Time Date and Time (Must be within 24 hours of the all clear)
- D. Justification for delayed start if not within 24 hours of the all clear:

|                               |                              |           |
|-------------------------------|------------------------------|-----------|
| <b>Mechanical failure: No</b> | <b>Unsafe conditions: No</b> |           |
| Fog: No                       | Limited Visibility: No       |           |
| Ice: No                       | Lightning: No                | Other: No |
| Equipment icing: No           | High Flow: No                |           |
| High Wind: No                 | Darkness: No                 |           |

E. Additional Comments:

Est. Amt. of Debris from Special Operations (Cubic Yards): 0.00  
(Note: one garbage bag = 50 gallons = 6.0 cubic feet = 0.25 cubic yards)

## Description and Possible Source

Debris Type

|                   |                     |                      |
|-------------------|---------------------|----------------------|
| Cans: No          | Logs: No            | Clothing/Apparel: No |
| Glass Bottles: No | Wood: No            | Sporting Goods: No   |
| Tree: Yes         | Milk Crate: No      | Rubber Material: No  |
| Styrofoam: No     | Condoms: No         | Food: No             |
| Plastic: Yes      | Sanitary Napkin: No | Fish: No             |
| Cardboard: No     | Paper: No           |                      |
| Other 1:          | Other 5:            |                      |
| Other 2:          | Other 6:            |                      |
| Other 3:          | Other 7:            |                      |
| Other 4:          | Other 8:            |                      |

# Floatable Log FL2024-1292

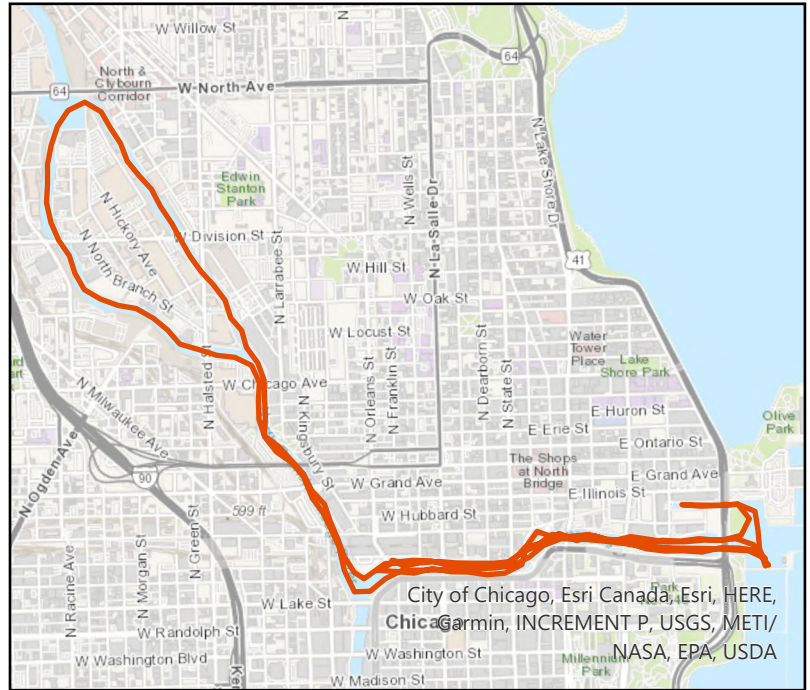
Pilot: johnson3                      Date: 9/3/2024  
 Boat: Skimmer Boat 1 (SB1)       # of Pilots: 1  
 # of Hoisters: 0                      # of MLAS: 0

## Routine Operations

Location (Waterways):

- Yes Zone 1: North Branch and North Shore Channel, Kinzie Street to Main Street
- Yes Zone 2: Chicago River and South Branch of the Chicago River, CRCW to Amtrak
- No Zone 3: South Branch Chicago River and South Fork of the SBCR, Amtrak to RAPS
- No Zone 4: Chicago Sanitary & Ship Canal, Damen Avenue to Cal-Sag Junction
- No Zone 5: Cal-Sag Channel and Little Calumet River, Bishop Ford to Cal-Sag Junction
- No Other Zone:

0.2 Est. Amt. of Debris from Routine Operations (Cubic Yards)  
 (Note: one garbage bag = 50 gallons = 6.0 cubic feet = 0.25 cubic yards)



## Special Operations (CSO Events)

Location (Waterways):

- A. Storm Number                      (If available at the time of Call out, or TBD and written in after event)
- B. All Clear Issued at:                      Date and Time (Call Systems Dispatcher at get official all clear)
- C. Start Time                                  Date and Time (Must be within 24 hours of the all clear)
- D. Justification for delayed start if not within 24 hours of the all clear:

|                               |                              |           |
|-------------------------------|------------------------------|-----------|
| <b>Mechanical failure: No</b> | <b>Unsafe conditions: No</b> |           |
| Fog: No                       | Limited Visibility: No       |           |
| Ice: No                       | Lightning: No                | Other: No |
| Equipment icing: No           | High Flow: No                |           |
| High Wind: No                 | Darkness: No                 |           |

E. Additional Comments:

Est. Amt. of Debris from Special Operations (Cubic Yards): 0.00  
 (Note: one garbage bag = 50 gallons = 6.0 cubic feet = 0.25 cubic yards)

## Description and Possible Source

Debris Type

|                    |                     |                      |
|--------------------|---------------------|----------------------|
| Cans: No           | Logs: No            | Clothing/Apparel: No |
| Glass Bottles: Yes | Wood: Yes           | Sporting Goods: No   |
| Tree: Yes          | Milk Crate: No      | Rubber Material: Yes |
| Styrofoam: No      | Condoms: No         | Food: No             |
| Plastic: Yes       | Sanitary Napkin: No | Fish: No             |
| Cardboard: No      | Paper: Yes          |                      |
| Other 1:           | Other 5:            |                      |
| Other 2:           | Other 6:            |                      |
| Other 3:           | Other 7:            |                      |
| Other 4:           | Other 8:            |                      |

# Floatable Log FL2024-1298

Pilot: vonheimburgk@mwr.org Date: 9/4/2024

Boat: Skimmer Boat 1 (SB1) # of Pilots: 1

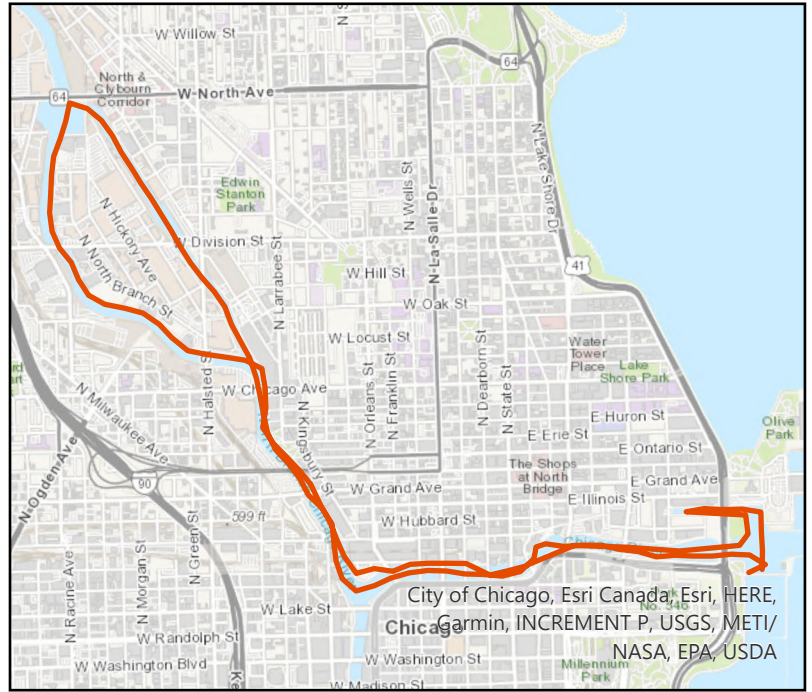
# of Hoisters: 0 # of MLAS: 1

## Routine Operations

Location (Waterways):

- Yes Zone 1: North Branch and North Shore Channel, Kinzie Street to Main Street
- Yes Zone 2: Chicago River and South Branch of the Chicago River, CRCW to Amtrak
- No Zone 3: South Branch Chicago River and South Fork of the SBCR, Amtrak to RAPS
- No Zone 4: Chicago Sanitary & Ship Canal, Damen Avenue to Cal-Sag Junction
- No Zone 5: Cal-Sag Channel and Little Calumet River, Bishop Ford to Cal-Sag Junction
- No Other Zone:

0.5 Est. Amt. of Debris from Routine Operations (Cubic Yards)  
 (Note: one garbage bag = 50 gallons = 6.0 cubic feet = 0.25 cubic yards)



## Special Operations (CSO Events)

Location (Waterways):

- A. Storm Number (If available at the time of Call out, or TBD and written in after event)
- B. All Clear Issued at: Date and Time (Call Systems Dispatcher at get official all clear)
- C. Start Time Date and Time (Must be within 24 hours of the all clear)
- D. Justification for delayed start if not within 24 hours of the all clear:

|                               |                              |           |
|-------------------------------|------------------------------|-----------|
| <b>Mechanical failure: No</b> | <b>Unsafe conditions: No</b> |           |
| Fog: No                       | Limited Visibility: No       |           |
| Ice: No                       | Lightning: No                | Other: No |
| Equipment icing: No           | High Flow: No                |           |
| High Wind: No                 | Darkness: No                 |           |

E. Additional Comments:

Est. Amt. of Debris from Special Operations (Cubic Yards): 0.00  
 (Note: one garbage bag = 50 gallons = 6.0 cubic feet = 0.25 cubic yards)

## Description and Possible Source

Debris Type

|                    |                     |                      |
|--------------------|---------------------|----------------------|
| Cans: Yes          | Logs: No            | Clothing/Apparel: No |
| Glass Bottles: Yes | Wood: No            | Sporting Goods: No   |
| Tree: Yes          | Milk Crate: No      | Rubber Material: Yes |
| Styrofoam: Yes     | Condoms: Yes        | Food: Yes            |
| Plastic: Yes       | Sanitary Napkin: No | Fish: No             |
| Cardboard: No      | Paper: Yes          |                      |
| Other 1:           | Other 5:            |                      |
| Other 2:           | Other 6:            |                      |
| Other 3:           | Other 7:            |                      |
| Other 4:           | Other 8:            |                      |

# Floatable Log FL2024-1299

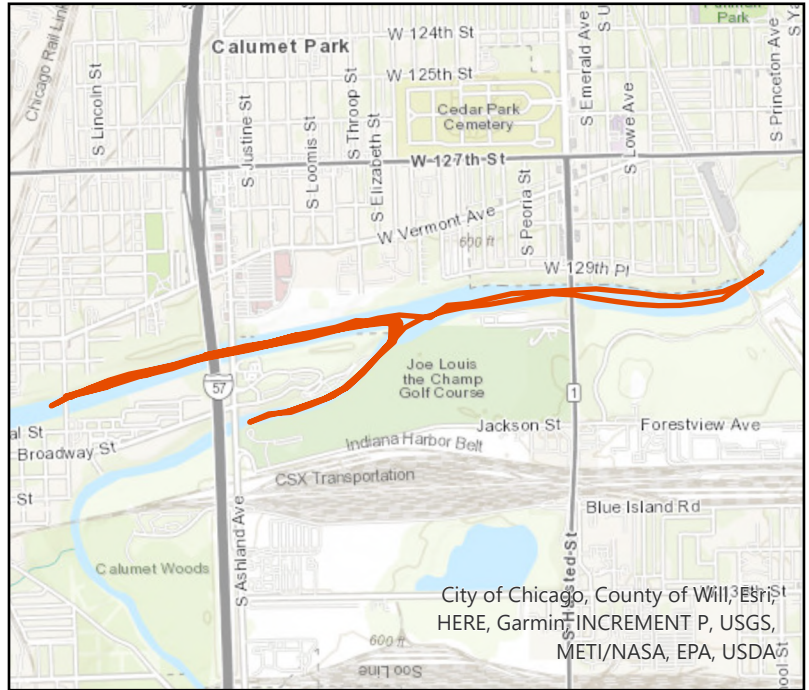
Pilot: beeg@mwrld.org      Date: 9/4/2024  
 Boat: Work Boat (WB1)      # of Pilots: 1  
 # of Hoisters: 0      # of MLAS: 2

## Routine Operations

Location (Waterways):

- No Zone 1: North Branch and North Shore Channel, Kinzie Street to Main Street
- No Zone 2: Chicago River and South Branch of the Chicago River, CRCW to Amtrak
- No Zone 3: South Branch Chicago River and South Fork of the SBCR, Amtrak to RAPS
- No Zone 4: Chicago Sanitary & Ship Canal, Damen Avenue to Cal-Sag Junction
- Yes Zone 5: Cal-Sag Channel and Little Calumet River, Bishop Ford to Cal-Sag Junction
- Yes Other Zone: Fay's Point

10. Est. Amt. of Debris from Routine Operations (Cubic Yards)  
 (Note: one garbage bag = 50 gallons = 6.0 cubic feet = 0.25 cubic yards)



## Special Operations (CSO Events)

Location (Waterways):

- A. Storm Number (If available at the time of Call out, or TBD and written in after event)
- B. All Clear Issued at: Date and Time (Call Systems Dispatcher at get official all clear)
- C. Start Time Date and Time (Must be within 24 hours of the all clear)
- D. Justification for delayed start if not within 24 hours of the all clear:

|                               |                              |           |
|-------------------------------|------------------------------|-----------|
| <b>Mechanical failure:</b> No | <b>Unsafe conditions:</b> No |           |
| Fog: No                       | Limited Visibility: No       |           |
| Ice: No                       | Lightning: No                | Other: No |
| Equipment icing: No           | High Flow: No                |           |
| High Wind: No                 | Darkness: No                 |           |

E. Additional Comments:

Est. Amt. of Debris from Special Operations (Cubic Yards): 0.00  
 (Note: one garbage bag = 50 gallons = 6.0 cubic feet = 0.25 cubic yards)

## Description and Possible Source

Debris Type

|                    |                     |                      |
|--------------------|---------------------|----------------------|
| Cans: No           | Logs: No            | Clothing/Apparel: No |
| Glass Bottles: Yes | Wood: No            | Sporting Goods: No   |
| Tree: Yes          | Milk Crate: No      | Rubber Material: No  |
| Styrofoam: No      | Condoms: No         | Food: No             |
| Plastic: Yes       | Sanitary Napkin: No | Fish: No             |
| Cardboard: No      | Paper: No           |                      |
| Other 1:           | Other 5:            |                      |
| Other 2:           | Other 6:            |                      |
| Other 3:           | Other 7:            |                      |
| Other 4:           | Other 8:            |                      |



# Floatable Log FL2024-1296

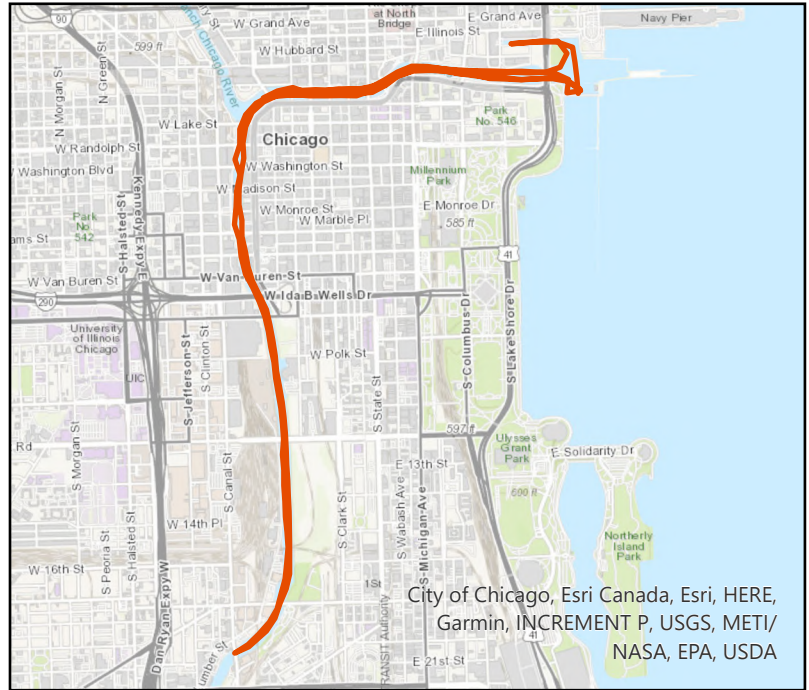
Pilot: johnson3                      Date: 9/4/2024  
 Boat: Pontoon Boat 3 (PB3)        # of Pilots: 1  
 # of Hoisters: 0                      # of MLAS: 1

## Routine Operations

### Location (Waterways):

- No Zone 1: North Branch and North Shore Channel, Kinzie Street to Main Street
- Yes Zone 2: Chicago River and South Branch of the Chicago River, CRCW to Amtrak
- No Zone 3: South Branch Chicago River and South Fork of the SBCR, Amtrak to RAPS
- No Zone 4: Chicago Sanitary & Ship Canal, Damen Avenue to Cal-Sag Junction
- No Zone 5: Cal-Sag Channel and Little Calumet River, Bishop Ford to Cal-Sag Junction
- No Other Zone:

0.0 Est. Amt. of Debris from Routine Operations (Cubic Yards)  
 (Note: one garbage bag = 50 gallons = 6.0 cubic feet = 0.25 cubic yards)



## Special Operations (CSO Events)

### Location (Waterways):

- A. Storm Number                      (If available at the time of Call out, or TBD and written in after event)
- B. All Clear Issued at:                      Date and Time (Call Systems Dispatcher at get official all clear)
- C. Start Time                                  Date and Time (Must be within 24 hours of the all clear)
- D. Justification for delayed start if not within 24 hours of the all clear:

|                               |                              |           |
|-------------------------------|------------------------------|-----------|
| <b>Mechanical failure:</b> No | <b>Unsafe conditions:</b> No |           |
| Fog: No                       | Limited Visibility: No       |           |
| Ice: No                       | Lightning: No                | Other: No |
| Equipment icing: No           | High Flow: No                |           |
| High Wind: No                 | Darkness: No                 |           |

### E. Additional Comments:

Est. Amt. of Debris from Special Operations (Cubic Yards): 0.00  
 (Note: one garbage bag = 50 gallons = 6.0 cubic feet = 0.25 cubic yards)

## Description and Possible Source

### Debris Type

|                   |                     |                      |
|-------------------|---------------------|----------------------|
| Cans: Yes         | Logs: No            | Clothing/Apparel: No |
| Glass Bottles: No | Wood: No            | Sporting Goods: No   |
| Tree: Yes         | Milk Crate: No      | Rubber Material: No  |
| Styrofoam: No     | Condoms: No         | Food: No             |
| Plastic: No       | Sanitary Napkin: No | Fish: No             |
| Cardboard: No     | Paper: No           |                      |
| Other 1:          | Other 5:            |                      |
| Other 2:          | Other 6:            |                      |
| Other 3:          | Other 7:            |                      |
| Other 4:          | Other 8:            |                      |

# Floatable Log FL2024-1301

Pilot: vonheimburgk@mwr.org Date: 9/5/2024

Boat: Pontoon Boat 3 (PB3) # of Pilots: 1

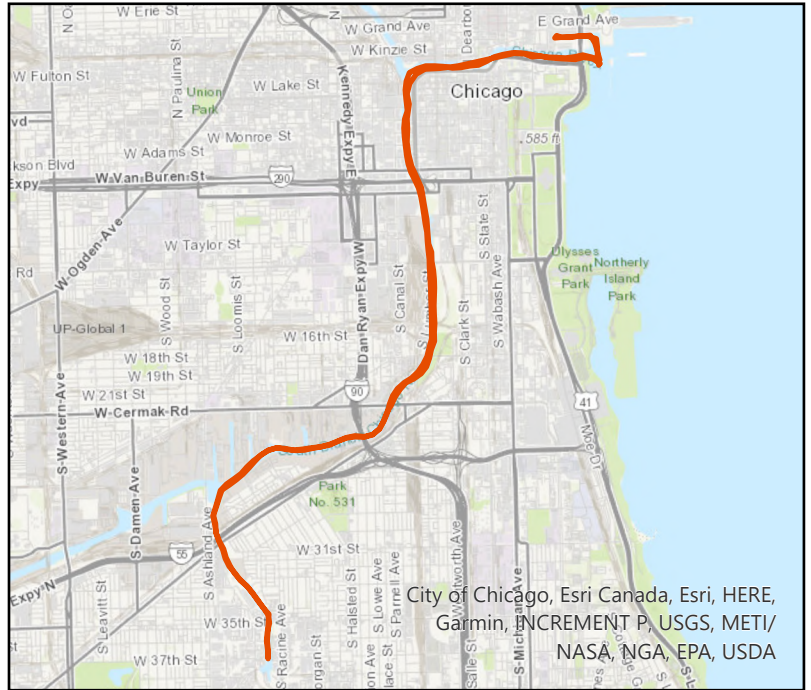
# of Hoisters: 0 # of MLAS: 1

## Routine Operations

Location (Waterways):

- No Zone 1: North Branch and North Shore Channel, Kinzie Street to Main Street
- Yes Zone 2: Chicago River and South Branch of the Chicago River, CRCW to Amtrak
- Yes Zone 3: South Branch Chicago River and South Fork of the SBCR, Amtrak to RAPS
- No Zone 4: Chicago Sanitary & Ship Canal, Damen Avenue to Cal-Sag Junction
- No Zone 5: Cal-Sag Channel and Little Calumet River, Bishop Ford to Cal-Sag Junction
- No Other Zone:

0.2 Est. Amt. of Debris from Routine Operations (Cubic Yards)  
 (Note: one garbage bag = 50 gallons = 6.0 cubic feet = 0.25 cubic yards)



## Special Operations (CSO Events)

Location (Waterways):

- A. Storm Number (If available at the time of Call out, or TBD and written in after event)
- B. All Clear Issued at: Date and Time (Call Systems Dispatcher at get official all clear)
- C. Start Time Date and Time (Must be within 24 hours of the all clear)
- D. Justification for delayed start if not within 24 hours of the all clear:

|                               |                              |           |
|-------------------------------|------------------------------|-----------|
| <b>Mechanical failure:</b> No | <b>Unsafe conditions:</b> No |           |
| Fog: No                       | Limited Visibility: No       |           |
| Ice: No                       | Lightning: No                | Other: No |
| Equipment icing: No           | High Flow: No                |           |
| High Wind: No                 | Darkness: No                 |           |

E. Additional Comments:

Est. Amt. of Debris from Special Operations (Cubic Yards): 0.00  
 (Note: one garbage bag = 50 gallons = 6.0 cubic feet = 0.25 cubic yards)

## Description and Possible Source

Debris Type

|                    |                     |                      |
|--------------------|---------------------|----------------------|
| Cans: Yes          | Logs: No            | Clothing/Apparel: No |
| Glass Bottles: Yes | Wood: No            | Sporting Goods: No   |
| Tree: Yes          | Milk Crate: No      | Rubber Material: Yes |
| Styrofoam: Yes     | Condoms: Yes        | Food: No             |
| Plastic: Yes       | Sanitary Napkin: No | Fish: No             |
| Cardboard: No      | Paper: Yes          |                      |
| Other 1:           | Other 5:            |                      |
| Other 2:           | Other 6:            |                      |
| Other 3:           | Other 7:            |                      |
| Other 4:           | Other 8:            |                      |

# Floatable Log FL2024-1300

Pilot: johnson3                      Date: 9/5/2024  
 Boat: Skimmer Boat 1 (SB1)      # of Pilots: 1  
 # of Hoisters: 0                      # of MLAS: 1

## Routine Operations

Location (Waterways):

- Yes Zone 1: North Branch and North Shore Channel, Kinzie Street to Main Street
- Yes Zone 2: Chicago River and South Branch of the Chicago River, CRCW to Amtrak
- No Zone 3: South Branch Chicago River and South Fork of the SBCR, Amtrak to RAPS
- No Zone 4: Chicago Sanitary & Ship Canal, Damen Avenue to Cal-Sag Junction
- No Zone 5: Cal-Sag Channel and Little Calumet River, Bishop Ford to Cal-Sag Junction
- No Other Zone:

1.0 Est. Amt. of Debris from Routine Operations (Cubic Yards)  
 (Note: one garbage bag = 50 gallons = 6.0 cubic feet = 0.25 cubic yards)



## Special Operations (CSO Events)

Location (Waterways):

- A. Storm Number                      (If available at the time of Call out, or TBD and written in after event)
- B. All Clear Issued at:                      Date and Time (Call Systems Dispatcher at get official all clear)
- C. Start Time                                  Date and Time (Must be within 24 hours of the all clear)
- D. Justification for delayed start if not within 24 hours of the all clear:

|                               |                              |           |
|-------------------------------|------------------------------|-----------|
| <b>Mechanical failure: No</b> | <b>Unsafe conditions: No</b> |           |
| Fog: No                       | Limited Visibility: No       |           |
| Ice: No                       | Lightning: No                | Other: No |
| Equipment icing: No           | High Flow: No                |           |
| High Wind: No                 | Darkness: No                 |           |

E. Additional Comments:

Est. Amt. of Debris from Special Operations (Cubic Yards): 0.00  
 (Note: one garbage bag = 50 gallons = 6.0 cubic feet = 0.25 cubic yards)

## Description and Possible Source

Debris Type

|                   |                     |                      |
|-------------------|---------------------|----------------------|
| Cans: Yes         | Logs: No            | Clothing/Apparel: No |
| Glass Bottles: No | Wood: Yes           | Sporting Goods: No   |
| Tree: Yes         | Milk Crate: No      | Rubber Material: Yes |
| Styrofoam: No     | Condoms: No         | Food: No             |
| Plastic: Yes      | Sanitary Napkin: No | Fish: No             |
| Cardboard: No     | Paper: Yes          |                      |
| Other 1:          | Other 5:            |                      |
| Other 2:          | Other 6:            |                      |
| Other 3:          | Other 7:            |                      |
| Other 4:          | Other 8:            |                      |

# Floatable Log FL2024-1302

Pilot: beeg@mwrld.org

Date: 9/5/2024

Boat: Work Boat (WB1)

# of Pilots: 1

# of Hoisters: 0

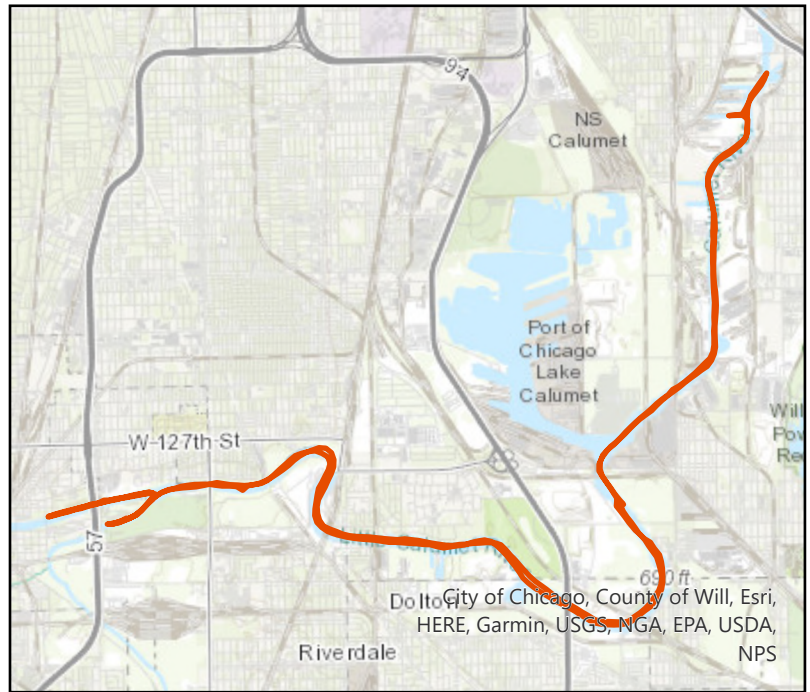
# of MLAS: 1

## Routine Operations

Location (Waterways):

- No Zone 1: North Branch and North Shore Channel, Kinzie Street to Main Street
- No Zone 2: Chicago River and South Branch of the Chicago River, CRCW to Amtrak
- No Zone 3: South Branch Chicago River and South Fork of the SBCR, Amtrak to RAPS
- No Zone 4: Chicago Sanitary & Ship Canal, Damen Avenue to Cal-Sag Junction
- Yes Zone 5: Cal-Sag Channel and Little Calumet River, Bishop Ford to Cal-Sag Junction
- Yes Other Zone: Fay's Point. - calumet river to 100th street

10. Est. Amt. of Debris from Routine Operations (Cubic Yards)  
(Note: one garbage bag = 50 gallons = 6.0 cubic feet = 0.25 cubic yards)



## Special Operations (CSO Events)

Location (Waterways):

- A. Storm Number (If available at the time of Call out, or TBD and written in after event)
- B. All Clear Issued at: Date and Time (Call Systems Dispatcher at get official all clear)
- C. Start Time Date and Time (Must be within 24 hours of the all clear)
- D. Justification for delayed start if not within 24 hours of the all clear:

|                               |                              |           |
|-------------------------------|------------------------------|-----------|
| <b>Mechanical failure: No</b> | <b>Unsafe conditions: No</b> |           |
| Fog: No                       | Limited Visibility: No       |           |
| Ice: No                       | Lightning: No                | Other: No |
| Equipment icing: No           | High Flow: No                |           |
| High Wind: No                 | Darkness: No                 |           |

E. Additional Comments:

Est. Amt. of Debris from Special Operations (Cubic Yards): 0.00  
(Note: one garbage bag = 50 gallons = 6.0 cubic feet = 0.25 cubic yards)

## Description and Possible Source

Debris Type

|                   |                     |                      |
|-------------------|---------------------|----------------------|
| Cans: No          | Logs: No            | Clothing/Apparel: No |
| Glass Bottles: No | Wood: No            | Sporting Goods: No   |
| Tree: No          | Milk Crate: No      | Rubber Material: No  |
| Styrofoam: No     | Condoms: No         | Food: No             |
| Plastic: No       | Sanitary Napkin: No | Fish: No             |
| Cardboard: No     | Paper: No           |                      |
| Other 1:          | Other 5:            |                      |
| Other 2:          | Other 6:            |                      |
| Other 3:          | Other 7:            |                      |
| Other 4:          | Other 8:            |                      |

# Floatable Log FL2024-1304

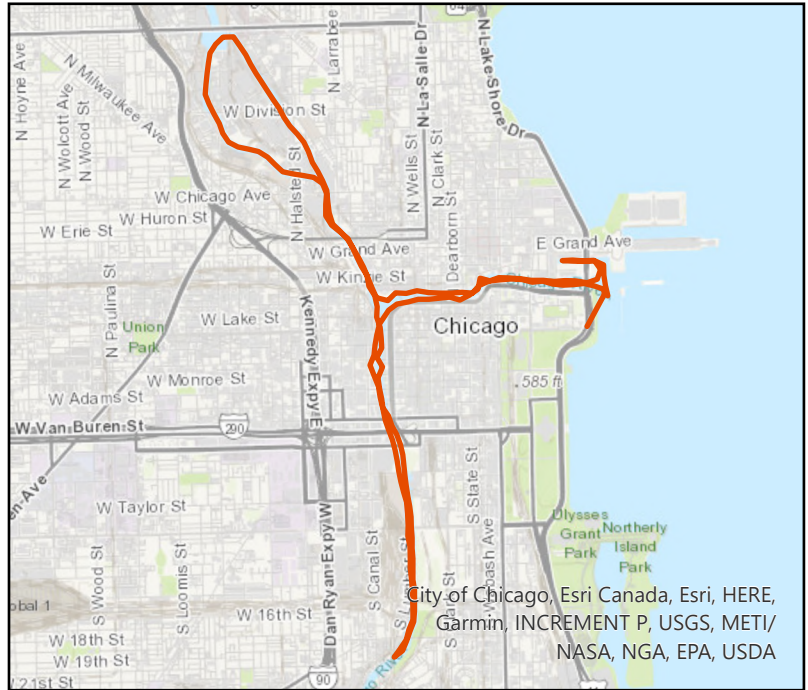
Pilot: johnsonr3                      Date: 9/6/2024  
Boat: Pontoon Boat 3 (PB3)        # of Pilots: 1  
# of Hoisters: 0                      # of MLAS: 1

## Routine Operations

### Location (Waterways):

- Yes Zone 1: North Branch and North Shore Channel, Kinzie Street to Main Street
- Yes Zone 2: Chicago River and South Branch of the Chicago River, CRCW to Amtrak
- No Zone 3: South Branch Chicago River and South Fork of the SBCR, Amtrak to RAPS
- No Zone 4: Chicago Sanitary & Ship Canal, Damen Avenue to Cal-Sag Junction
- No Zone 5: Cal-Sag Channel and Little Calumet River, Bishop Ford to Cal-Sag Junction
- No Other Zone:

0.2 Est. Amt. of Debris from Routine Operations (Cubic Yards)  
(Note: one garbage bag = 50 gallons = 6.0 cubic feet = 0.25 cubic yards)



City of Chicago, Esri Canada, Esri, HERE, Garmin, INCREMENT P, USGS, METI/NASA, NGA, EPA, USDA

## Special Operations (CSO Events)

### Location (Waterways):

- A. Storm Number                      (If available at the time of Call out, or TBD and written in after event)
- B. All Clear Issued at:                      Date and Time (Call Systems Dispatcher at get official all clear)
- C. Start Time                                  Date and Time (Must be within 24 hours of the all clear)
- D. Justification for delayed start if not within 24 hours of the all clear:

|                               |                              |           |
|-------------------------------|------------------------------|-----------|
| <b>Mechanical failure:</b> No | <b>Unsafe conditions:</b> No |           |
| Fog: No                       | Limited Visibility: No       |           |
| Ice: No                       | Lightning: No                | Other: No |
| Equipment icing: No           | High Flow: No                |           |
| High Wind: Yes                | Darkness: No                 |           |

### E. Additional Comments:

Est. Amt. of Debris from Special Operations (Cubic Yards): 0.00  
(Note: one garbage bag = 50 gallons = 6.0 cubic feet = 0.25 cubic yards)

## Description and Possible Source

### Debris Type

|                   |                     |                      |
|-------------------|---------------------|----------------------|
| Cans: No          | Logs: No            | Clothing/Apparel: No |
| Glass Bottles: No | Wood: No            | Sporting Goods: No   |
| Tree: No          | Milk Crate: No      | Rubber Material: Yes |
| Styrofoam: No     | Condoms: No         | Food: No             |
| Plastic: No       | Sanitary Napkin: No | Fish: No             |
| Cardboard: No     | Paper: No           |                      |
| Other 1:          | Other 5:            |                      |
| Other 2:          | Other 6:            |                      |
| Other 3:          | Other 7:            |                      |
| Other 4:          | Other 8:            |                      |

# Floatable Log FL2024-1305

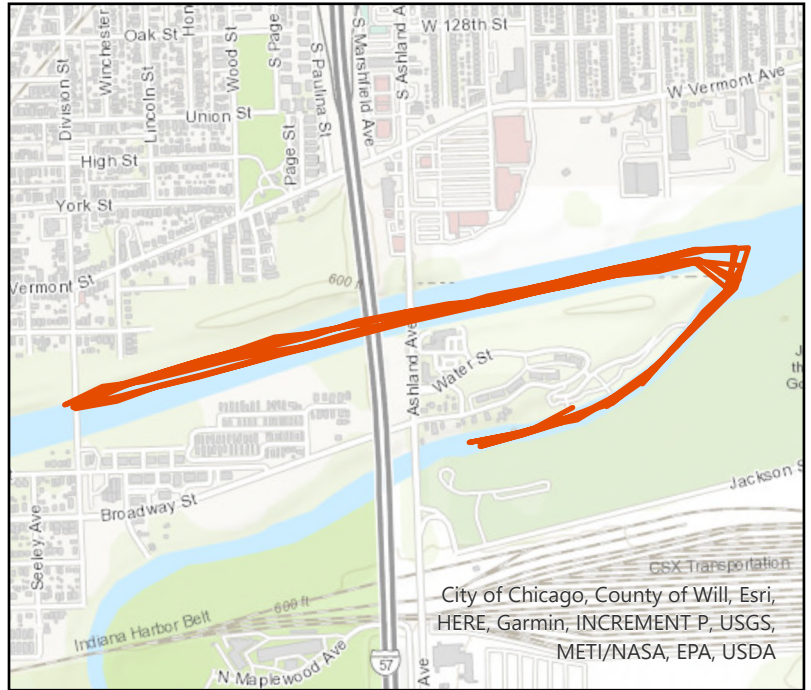
Pilot: beeg@mwr.org      Date: 9/6/2024  
 Boat: Work Boat (WB1)      # of Pilots: 1  
 # of Hoisters: 0      # of MLAS: 1

## Routine Operations

### Location (Waterways):

- No Zone 1: North Branch and North Shore Channel, Kinzie Street to Main Street
- No Zone 2: Chicago River and South Branch of the Chicago River, CRCW to Amtrak
- No Zone 3: South Branch Chicago River and South Fork of the SBCR, Amtrak to RAPS
- No Zone 4: Chicago Sanitary & Ship Canal, Damen Avenue to Cal-Sag Junction
- Yes Zone 5: Cal-Sag Channel and Little Calumet River, Bishop Ford to Cal-Sag Junction
- Yes Other Zone: Fay's Point

5.0 Est. Amt. of Debris from Routine Operations (Cubic Yards)  
 (Note: one garbage bag = 50 gallons = 6.0 cubic feet = 0.25 cubic yards)



## Special Operations (CSO Events)

### Location (Waterways):

- A. Storm Number (If available at the time of Call out, or TBD and written in after event)
- B. All Clear Issued at: Date and Time (Call Systems Dispatcher at get official all clear)
- C. Start Time Date and Time (Must be within 24 hours of the all clear)
- D. Justification for delayed start if not within 24 hours of the all clear:

|                               |                              |           |
|-------------------------------|------------------------------|-----------|
| <b>Mechanical failure:</b> No | <b>Unsafe conditions:</b> No |           |
| Fog: No                       | Limited Visibility: No       |           |
| Ice: No                       | Lightning: No                | Other: No |
| Equipment icing: No           | High Flow: No                |           |
| High Wind: No                 | Darkness: No                 |           |

### E. Additional Comments:

Est. Amt. of Debris from Special Operations (Cubic Yards): 0.00  
 (Note: one garbage bag = 50 gallons = 6.0 cubic feet = 0.25 cubic yards)

## Description and Possible Source

### Debris Type

|                    |                     |                      |
|--------------------|---------------------|----------------------|
| Cans: No           | Logs: No            | Clothing/Apparel: No |
| Glass Bottles: Yes | Wood: No            | Sporting Goods: No   |
| Tree: Yes          | Milk Crate: No      | Rubber Material: No  |
| Styrofoam: No      | Condoms: No         | Food: No             |
| Plastic: Yes       | Sanitary Napkin: No | Fish: No             |
| Cardboard: No      | Paper: No           |                      |
| Other 1:           | Other 5:            |                      |
| Other 2:           | Other 6:            |                      |
| Other 3:           | Other 7:            |                      |
| Other 4:           | Other 8:            |                      |

# Floatable Log FL2024-1308

Pilot: vonheimburgk@mwr.org Date: 9/9/2024

Boat: Pontoon Boat 3 (PB3) # of Pilots: 1

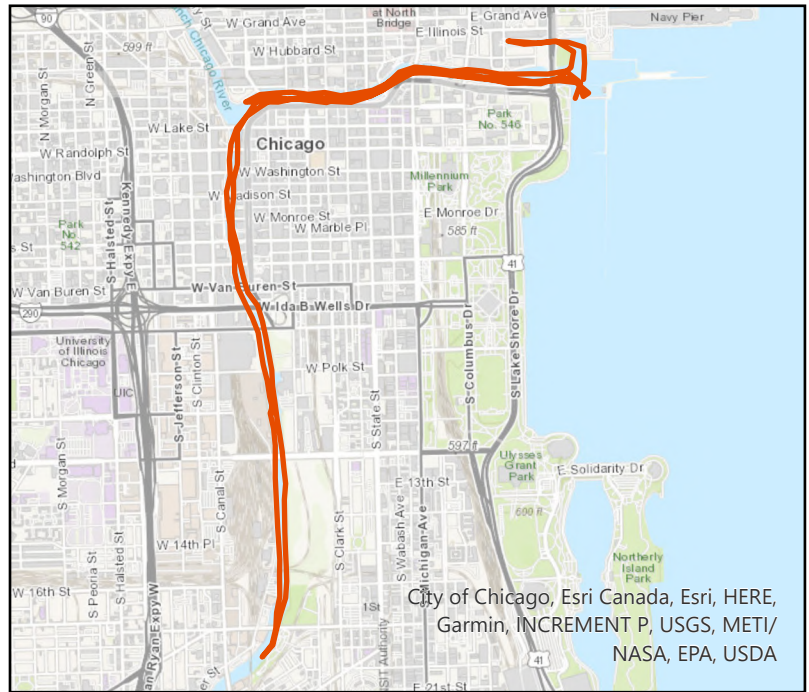
# of Hoisters: 0 # of MLAS: 1

## Routine Operations

Location (Waterways):

- No Zone 1: North Branch and North Shore Channel, Kinzie Street to Main Street
- Yes Zone 2: Chicago River and South Branch of the Chicago River, CRCW to Amtrak
- No Zone 3: South Branch Chicago River and South Fork of the SBCR, Amtrak to RAPS
- No Zone 4: Chicago Sanitary & Ship Canal, Damen Avenue to Cal-Sag Junction
- No Zone 5: Cal-Sag Channel and Little Calumet River, Bishop Ford to Cal-Sag Junction
- No Other Zone:

1.7 Est. Amt. of Debris from Routine Operations (Cubic Yards)  
(Note: one garbage bag = 50 gallons = 6.0 cubic feet = 0.25 cubic yards)



City of Chicago, Esri Canada, Esri, HERE, Garmin, INCREMENT P, USGS, METI/NASA, EPA, USDA

## Special Operations (CSO Events)

Location (Waterways):

- A. Storm Number (If available at the time of Call out, or TBD and written in after event)
- B. All Clear Issued at: Date and Time (Call Systems Dispatcher at get official all clear)
- C. Start Time Date and Time (Must be within 24 hours of the all clear)
- D. Justification for delayed start if not within 24 hours of the all clear:

|                               |                              |           |
|-------------------------------|------------------------------|-----------|
| <b>Mechanical failure: No</b> | <b>Unsafe conditions: No</b> |           |
| Fog: No                       | Limited Visibility: No       |           |
| Ice: No                       | Lightning: No                | Other: No |
| Equipment icing: No           | High Flow: No                |           |
| High Wind: No                 | Darkness: No                 |           |

E. Additional Comments:

Est. Amt. of Debris from Special Operations (Cubic Yards): 0.00  
(Note: one garbage bag = 50 gallons = 6.0 cubic feet = 0.25 cubic yards)

## Description and Possible Source

Debris Type

|                    |                     |                      |
|--------------------|---------------------|----------------------|
| Cans: Yes          | Logs: Yes           | Clothing/Apparel: No |
| Glass Bottles: Yes | Wood: No            | Sporting Goods: No   |
| Tree: Yes          | Milk Crate: No      | Rubber Material: Yes |
| Styrofoam: Yes     | Condoms: Yes        | Food: Yes            |
| Plastic: Yes       | Sanitary Napkin: No | Fish: No             |
| Cardboard: No      | Paper: Yes          |                      |
| Other 1:           | Other 5:            |                      |
| Other 2:           | Other 6:            |                      |
| Other 3:           | Other 7:            |                      |
| Other 4:           | Other 8:            |                      |

# Floatable Log FL2024-1306

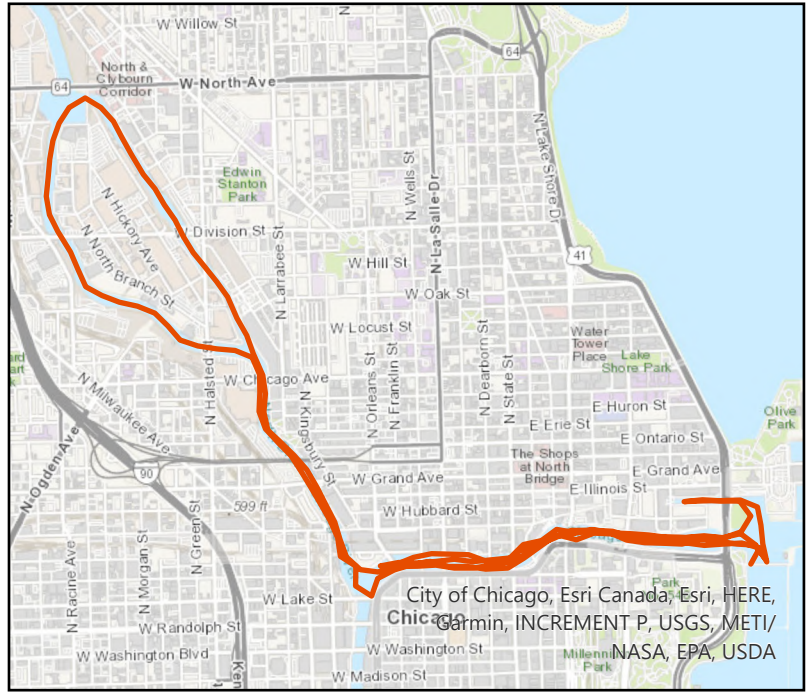
Pilot: johnson3                      Date: 9/9/2024  
 Boat: Skimmer Boat 1 (SB1)      # of Pilots: 1  
 # of Hoisters: 0                      # of MLAS: 0

## Routine Operations

Location (Waterways):

- Yes Zone 1: North Branch and North Shore Channel, Kinzie Street to Main Street
- Yes Zone 2: Chicago River and South Branch of the Chicago River, CRCW to Amtrak
- No Zone 3: South Branch Chicago River and South Fork of the SBCR, Amtrak to RAPS
- No Zone 4: Chicago Sanitary & Ship Canal, Damen Avenue to Cal-Sag Junction
- No Zone 5: Cal-Sag Channel and Little Calumet River, Bishop Ford to Cal-Sag Junction
- No Other Zone:

0.4 Est. Amt. of Debris from Routine Operations (Cubic Yards)  
 (Note: one garbage bag = 50 gallons = 6.0 cubic feet = 0.25 cubic yards)



## Special Operations (CSO Events)

Location (Waterways):

- A. Storm Number                      (If available at the time of Call out, or TBD and written in after event)
- B. All Clear Issued at:                      Date and Time (Call Systems Dispatcher at get official all clear)
- C. Start Time                                  Date and Time (Must be within 24 hours of the all clear)
- D. Justification for delayed start if not within 24 hours of the all clear:

|                               |                              |           |
|-------------------------------|------------------------------|-----------|
| <b>Mechanical failure:</b> No | <b>Unsafe conditions:</b> No |           |
| Fog: No                       | Limited Visibility: No       |           |
| Ice: No                       | Lightning: No                | Other: No |
| Equipment icing: No           | High Flow: No                |           |
| High Wind: No                 | Darkness: No                 |           |

E. Additional Comments:

Est. Amt. of Debris from Special Operations (Cubic Yards): 0.00  
 (Note: one garbage bag = 50 gallons = 6.0 cubic feet = 0.25 cubic yards)

## Description and Possible Source

Debris Type

|                   |                     |                      |
|-------------------|---------------------|----------------------|
| Cans: Yes         | Logs: No            | Clothing/Apparel: No |
| Glass Bottles: No | Wood: Yes           | Sporting Goods: No   |
| Tree: Yes         | Milk Crate: No      | Rubber Material: Yes |
| Styrofoam: No     | Condoms: No         | Food: No             |
| Plastic: Yes      | Sanitary Napkin: No | Fish: No             |
| Cardboard: No     | Paper: Yes          |                      |
| Other 1:          | Other 5:            |                      |
| Other 2:          | Other 6:            |                      |
| Other 3:          | Other 7:            |                      |
| Other 4:          | Other 8:            |                      |



# Floatable Log FL2024-1262

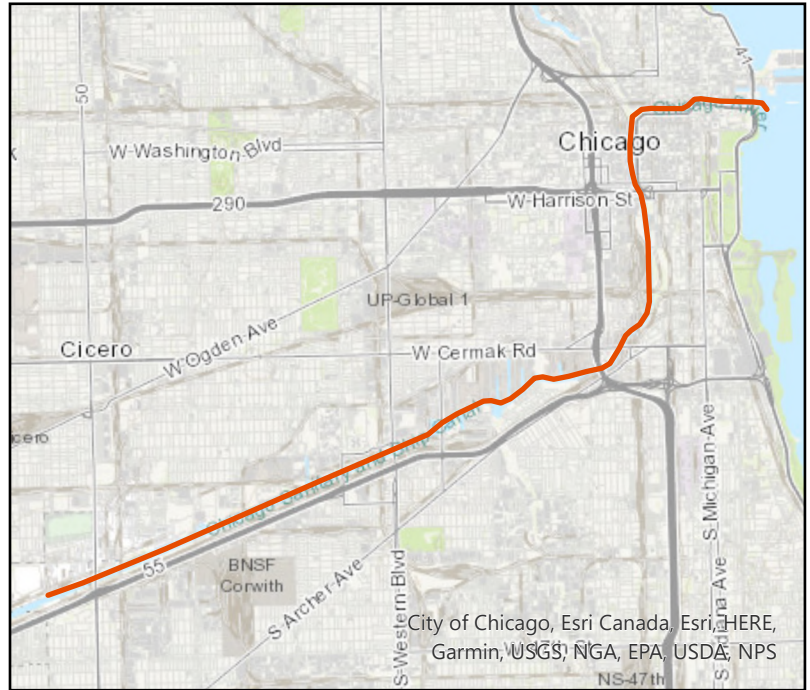
Pilot: beeg@mwrdd.org      Date: 9/9/2024  
Boat: Debris Boat 1 (DB1)      # of Pilots: 1  
# of Hoisters: 1      # of MLAS: 2

## Routine Operations

### Location (Waterways):

- No Zone 1: North Branch and North Shore Channel, Kinzie Street to Main Street
- Yes Zone 2: Chicago River and South Branch of the Chicago River, CRCW to Amtrak
- Yes Zone 3: South Branch Chicago River and South Fork of the SBCR, Amtrak to RAPS
- Yes Zone 4: Chicago Sanitary & Ship Canal, Damen Avenue to Cal-Sag Junction
- No Zone 5: Cal-Sag Channel and Little Calumet River, Bishop Ford to Cal-Sag Junction
- Yes Other Zone: Laramie Dock to CRCW - RELOCATION

0.1 Est. Amt. of Debris from Routine Operations (Cubic Yards)  
(Note: one garbage bag = 50 gallons = 6.0 cubic feet = 0.25 cubic yards)



## Special Operations (CSO Events)

### Location (Waterways):

- A. Storm Number (If available at the time of Call out, or TBD and written in after event)
- B. All Clear Issued at: Date and Time (Call Systems Dispatcher at get official all clear)
- C. Start Time Date and Time (Must be within 24 hours of the all clear)
- D. Justification for delayed start if not within 24 hours of the all clear:

|                               |                              |           |
|-------------------------------|------------------------------|-----------|
| <b>Mechanical failure: No</b> | <b>Unsafe conditions: No</b> |           |
| Fog: No                       | Limited Visibility: No       |           |
| Ice: No                       | Lightning: No                | Other: No |
| Equipment icing: No           | High Flow: No                |           |
| High Wind: No                 | Darkness: No                 |           |

### E. Additional Comments:

Est. Amt. of Debris from Special Operations (Cubic Yards): 0.00  
(Note: one garbage bag = 50 gallons = 6.0 cubic feet = 0.25 cubic yards)

## Description and Possible Source

### Debris Type

|                   |                     |                      |
|-------------------|---------------------|----------------------|
| Cans: No          | Logs: No            | Clothing/Apparel: No |
| Glass Bottles: No | Wood: No            | Sporting Goods: No   |
| Tree: No          | Milk Crate: No      | Rubber Material: No  |
| Styrofoam: No     | Condoms: No         | Food: No             |
| Plastic: No       | Sanitary Napkin: No | Fish: No             |
| Cardboard: No     | Paper: No           |                      |
| Other 1:          | Other 5:            |                      |
| Other 2:          | Other 6:            |                      |
| Other 3:          | Other 7:            |                      |
| Other 4:          | Other 8:            |                      |

# Floatable Log FL2024-1309

Pilot: vonheimburgk@mwrdr.org Date: 9/10/2024

Boat: Skimmer Boat 1 (SB1) # of Pilots: 1

# of Hoisters: 0 # of MLAS: 1

## Routine Operations

Location (Waterways):

Yes Zone 1: North Branch and North Shore Channel, Kinzie Street to Main Street

Yes Zone 2: Chicago River and South Branch of the Chicago River, CRCW to Amtrak

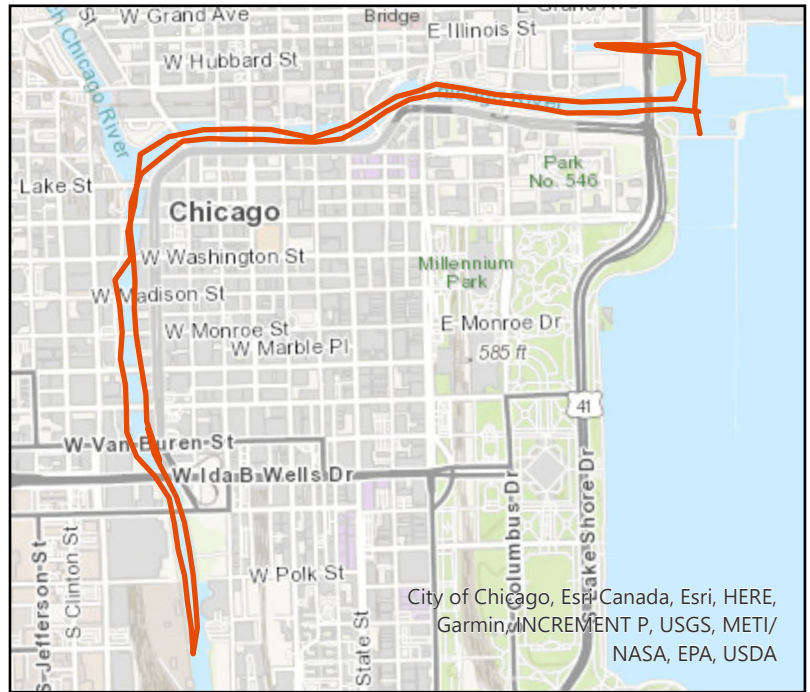
No Zone 3: South Branch Chicago River and South Fork of the SBCR, Amtrak to RAPS

No Zone 4: Chicago Sanitary & Ship Canal, Damen Avenue to Cal-Sag Junction

No Zone 5: Cal-Sag Channel and Little Calumet River, Bishop Ford to Cal-Sag Junction

No Other Zone:

4.5 Est. Amt. of Debris from Routine Operations (Cubic Yards)  
(Note: one garbage bag = 50 gallons = 6.0 cubic feet = 0.25 cubic yards)



## Special Operations (CSO Events)

Location (Waterways):

A. Storm Number (If available at the time of Call out, or TBD and written in after event)

B. All Clear Issued at: Date and Time (Call Systems Dispatcher at get official all clear)

C. Start Time Date and Time (Must be within 24 hours of the all clear)

D. Justification for delayed start if not within 24 hours of the all clear:

**Mechanical failure: No**

**Unsafe conditions: No**

Fog: No

Limited Visibility: No

Ice: No

Lightning: No

Other: No

Equipment icing: No

High Flow: No

High Wind: No

Darkness: No

E. Additional Comments:

Est. Amt. of Debris from Special Operations (Cubic Yards): 0.00  
(Note: one garbage bag = 50 gallons = 6.0 cubic feet = 0.25 cubic yards)

## Description and Possible Source

Debris Type

Cans: Yes

Logs: Yes

Clothing/Apparel: No

Glass Bottles: Yes

Wood: No

Sporting Goods: Yes

Tree: Yes

Milk Crate: Yes

Rubber Material: Yes

Styrofoam: Yes

Condoms: Yes

Food: Yes

Plastic: Yes

Sanitary Napkin: Yes

Fish: No

Cardboard: No

Paper: Yes

Other 1:

Other 5:

Other 2:

Other 6:

Other 3:

Other 7:

Other 4:

Other 8:

# Floatable Log FL2024-1310

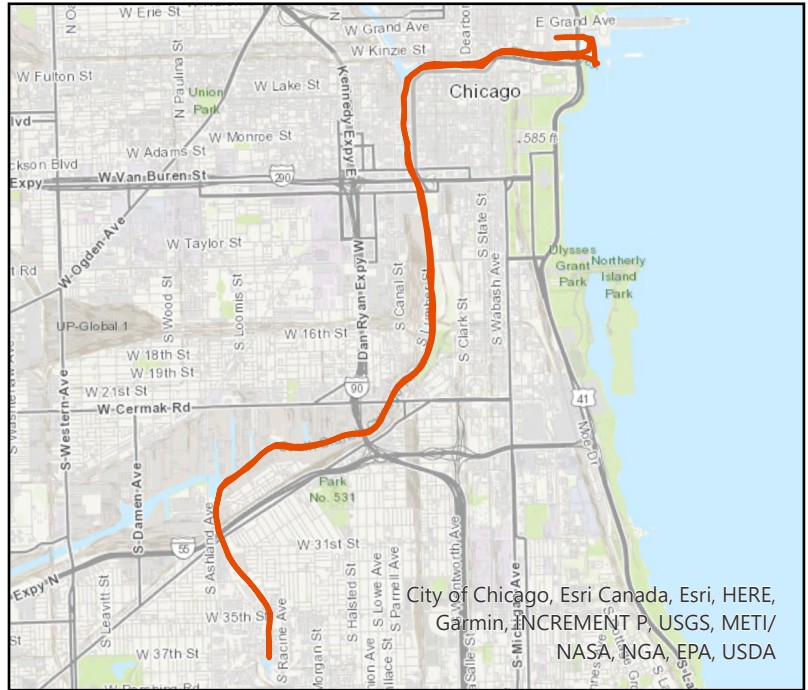
Pilot: johnsonr3                      Date: 9/10/2024  
 Boat: Pontoon Boat 3 (PB3)        # of Pilots: 1  
 # of Hoisters: 0                      # of MLAS: 1

## Routine Operations

Location (Waterways):

- No Zone 1: North Branch and North Shore Channel, Kinzie Street to Main Street
- Yes Zone 2: Chicago River and South Branch of the Chicago River, CRCW to Amtrak
- Yes Zone 3: South Branch Chicago River and South Fork of the SBCR, Amtrak to RAPS
- No Zone 4: Chicago Sanitary & Ship Canal, Damen Avenue to Cal-Sag Junction
- No Zone 5: Cal-Sag Channel and Little Calumet River, Bishop Ford to Cal-Sag Junction
- No Other Zone:

0.4 Est. Amt. of Debris from Routine Operations (Cubic Yards)  
 (Note: one garbage bag = 50 gallons = 6.0 cubic feet = 0.25 cubic yards)



## Special Operations (CSO Events)

Location (Waterways):

- A. Storm Number                      (If available at the time of Call out, or TBD and written in after event)
- B. All Clear Issued at:                      Date and Time (Call Systems Dispatcher at get official all clear)
- C. Start Time                                  Date and Time (Must be within 24 hours of the all clear)
- D. Justification for delayed start if not within 24 hours of the all clear:

|                               |                              |           |
|-------------------------------|------------------------------|-----------|
| <b>Mechanical failure:</b> No | <b>Unsafe conditions:</b> No |           |
| Fog: No                       | Limited Visibility: No       |           |
| Ice: No                       | Lightning: No                | Other: No |
| Equipment icing: No           | High Flow: No                |           |
| High Wind: No                 | Darkness: No                 |           |

E. Additional Comments:

Est. Amt. of Debris from Special Operations (Cubic Yards): 0.00  
 (Note: one garbage bag = 50 gallons = 6.0 cubic feet = 0.25 cubic yards)

## Description and Possible Source

Debris Type

|                    |                     |                      |
|--------------------|---------------------|----------------------|
| Cans: Yes          | Logs: No            | Clothing/Apparel: No |
| Glass Bottles: Yes | Wood: Yes           | Sporting Goods: No   |
| Tree: Yes          | Milk Crate: No      | Rubber Material: Yes |
| Styrofoam: No      | Condoms: No         | Food: No             |
| Plastic: Yes       | Sanitary Napkin: No | Fish: No             |
| Cardboard: No      | Paper: Yes          |                      |
| Other 1:           | Other 5:            |                      |
| Other 2:           | Other 6:            |                      |
| Other 3:           | Other 7:            |                      |
| Other 4:           | Other 8:            |                      |

# Floatable Log FL2024-1311

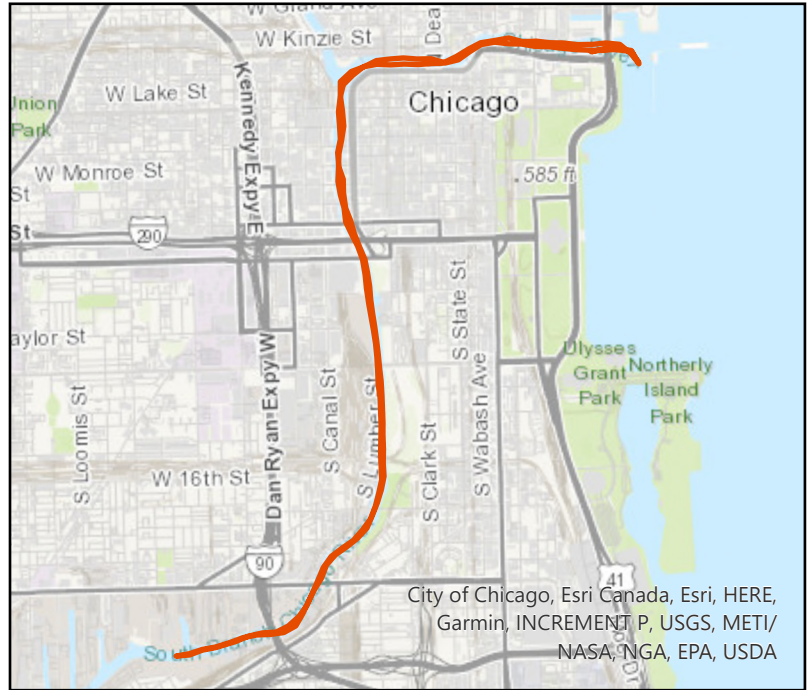
Pilot: beeg@mwrdr.org      Date: 9/10/2024  
Boat: Debris Boat 1 (DB1)      # of Pilots: 1  
# of Hoisters: 1      # of MLAS: 2

## Routine Operations

### Location (Waterways):

- No Zone 1: North Branch and North Shore Channel, Kinzie Street to Main Street
- Yes Zone 2: Chicago River and South Branch of the Chicago River, CRCW to Amtrak
- Yes Zone 3: South Branch Chicago River and South Fork of the SBCR, Amtrak to RAPS
- No Zone 4: Chicago Sanitary & Ship Canal, Damen Avenue to Cal-Sag Junction
- No Zone 5: Cal-Sag Channel and Little Calumet River, Bishop Ford to Cal-Sag Junction
- No Other Zone:

40. Est. Amt. of Debris from Routine Operations (Cubic Yards)  
(Note: one garbage bag = 50 gallons = 6.0 cubic feet = 0.25 cubic yards)



## Special Operations (CSO Events)

### Location (Waterways):

- A. Storm Number (If available at the time of Call out, or TBD and written in after event)
- B. All Clear Issued at: Date and Time (Call Systems Dispatcher at get official all clear)
- C. Start Time Date and Time (Must be within 24 hours of the all clear)
- D. Justification for delayed start if not within 24 hours of the all clear:

|                               |                              |           |
|-------------------------------|------------------------------|-----------|
| <b>Mechanical failure: No</b> | <b>Unsafe conditions: No</b> |           |
| Fog: No                       | Limited Visibility: No       |           |
| Ice: No                       | Lightning: No                | Other: No |
| Equipment icing: No           | High Flow: No                |           |
| High Wind: No                 | Darkness: No                 |           |

### E. Additional Comments:

Est. Amt. of Debris from Special Operations (Cubic Yards): 0.00  
(Note: one garbage bag = 50 gallons = 6.0 cubic feet = 0.25 cubic yards)

## Description and Possible Source

### Debris Type

|                   |                     |                      |
|-------------------|---------------------|----------------------|
| Cans: No          | Logs: No            | Clothing/Apparel: No |
| Glass Bottles: No | Wood: No            | Sporting Goods: No   |
| Tree: No          | Milk Crate: No      | Rubber Material: No  |
| Styrofoam: No     | Condoms: No         | Food: No             |
| Plastic: No       | Sanitary Napkin: No | Fish: No             |
| Cardboard: No     | Paper: No           |                      |
| Other 1:          | Other 5:            |                      |
| Other 2:          | Other 6:            |                      |
| Other 3:          | Other 7:            |                      |
| Other 4:          | Other 8:            |                      |

# Floatable Log FL2024-1312

Pilot: vonheimburgk@mwr.org Date: 9/11/2024

Boat: Pontoon Boat 3 (PB3) # of Pilots: 1

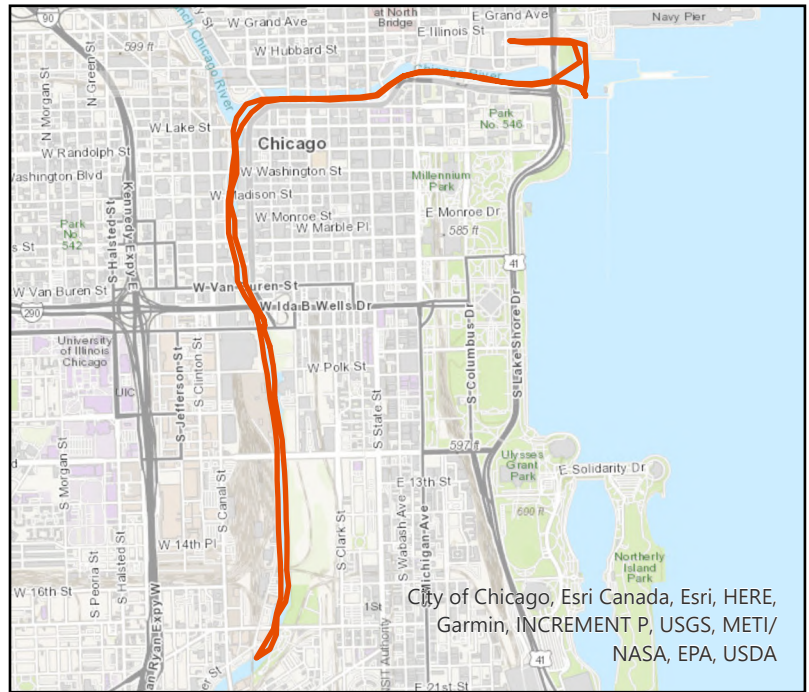
# of Hoisters: 0 # of MLAS: 1

## Routine Operations

Location (Waterways):

- No Zone 1: North Branch and North Shore Channel, Kinzie Street to Main Street
- Yes Zone 2: Chicago River and South Branch of the Chicago River, CRCW to Amtrak
- No Zone 3: South Branch Chicago River and South Fork of the SBCR, Amtrak to RAPS
- No Zone 4: Chicago Sanitary & Ship Canal, Damen Avenue to Cal-Sag Junction
- No Zone 5: Cal-Sag Channel and Little Calumet River, Bishop Ford to Cal-Sag Junction
- No Other Zone:

0.2 Est. Amt. of Debris from Routine Operations (Cubic Yards)  
(Note: one garbage bag = 50 gallons = 6.0 cubic feet = 0.25 cubic yards)



## Special Operations (CSO Events)

Location (Waterways):

- A. Storm Number (If available at the time of Call out, or TBD and written in after event)
- B. All Clear Issued at: Date and Time (Call Systems Dispatcher at get official all clear)
- C. Start Time Date and Time (Must be within 24 hours of the all clear)
- D. Justification for delayed start if not within 24 hours of the all clear:

|                               |                              |           |
|-------------------------------|------------------------------|-----------|
| <b>Mechanical failure: No</b> | <b>Unsafe conditions: No</b> |           |
| Fog: No                       | Limited Visibility: No       |           |
| Ice: No                       | Lightning: No                | Other: No |
| Equipment icing: No           | High Flow: No                |           |
| High Wind: No                 | Darkness: No                 |           |

E. Additional Comments:

Est. Amt. of Debris from Special Operations (Cubic Yards): 0.00  
(Note: one garbage bag = 50 gallons = 6.0 cubic feet = 0.25 cubic yards)

## Description and Possible Source

Debris Type

|                    |                     |                      |
|--------------------|---------------------|----------------------|
| Cans: Yes          | Logs: No            | Clothing/Apparel: No |
| Glass Bottles: Yes | Wood: No            | Sporting Goods: No   |
| Tree: Yes          | Milk Crate: No      | Rubber Material: Yes |
| Styrofoam: Yes     | Condoms: Yes        | Food: Yes            |
| Plastic: Yes       | Sanitary Napkin: No | Fish: No             |
| Cardboard: No      | Paper: Yes          |                      |
| Other 1:           | Other 5:            |                      |
| Other 2:           | Other 6:            |                      |
| Other 3:           | Other 7:            |                      |
| Other 4:           | Other 8:            |                      |

# Floatable Log FL2024-1313

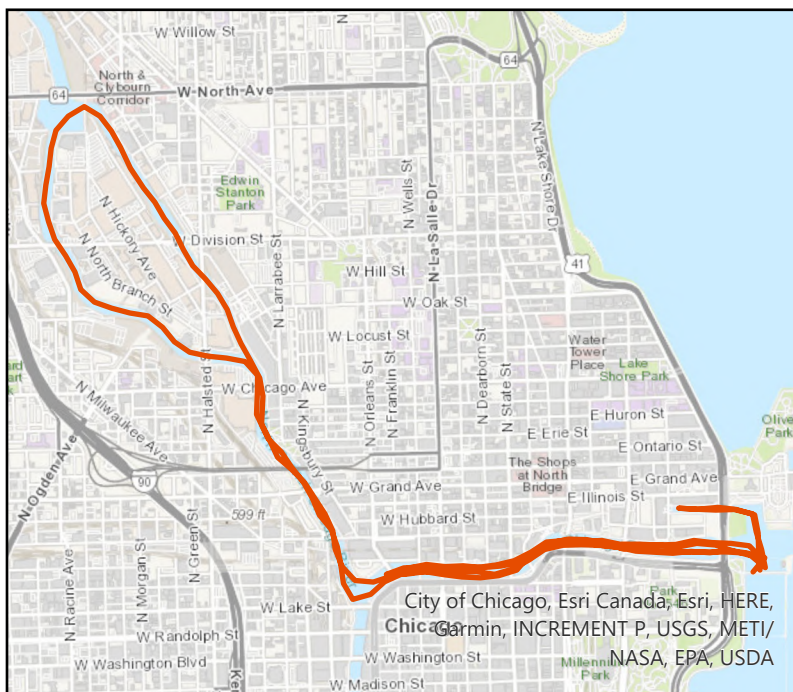
Pilot: johnson3                      Date: 9/11/2024  
 Boat: Skimmer Boat 1 (SB1)      # of Pilots: 1  
 # of Hoisters: 0                      # of MLAS: 1

## Routine Operations

### Location (Waterways):

- Yes Zone 1: North Branch and North Shore Channel, Kinzie Street to Main Street
- Yes Zone 2: Chicago River and South Branch of the Chicago River, CRCW to Amtrak
- No Zone 3: South Branch Chicago River and South Fork of the SBCR, Amtrak to RAPS
- No Zone 4: Chicago Sanitary & Ship Canal, Damen Avenue to Cal-Sag Junction
- No Zone 5: Cal-Sag Channel and Little Calumet River, Bishop Ford to Cal-Sag Junction
- No Other Zone:

1.5 Est. Amt. of Debris from Routine Operations (Cubic Yards)  
 (Note: one garbage bag = 50 gallons = 6.0 cubic feet = 0.25 cubic yards)



## Special Operations (CSO Events)

### Location (Waterways):

- A. Storm Number                      (If available at the time of Call out, or TBD and written in after event)
- B. All Clear Issued at:                      Date and Time (Call Systems Dispatcher at get official all clear)
- C. Start Time                                  Date and Time (Must be within 24 hours of the all clear)
- D. Justification for delayed start if not within 24 hours of the all clear:

|                               |                              |           |
|-------------------------------|------------------------------|-----------|
| <b>Mechanical failure: No</b> | <b>Unsafe conditions: No</b> |           |
| Fog: No                       | Limited Visibility: No       |           |
| Ice: No                       | Lightning: No                | Other: No |
| Equipment icing: No           | High Flow: No                |           |
| High Wind: No                 | Darkness: No                 |           |

### E. Additional Comments:

Est. Amt. of Debris from Special Operations (Cubic Yards): 0.00  
 (Note: one garbage bag = 50 gallons = 6.0 cubic feet = 0.25 cubic yards)

## Description and Possible Source

### Debris Type

|                    |                     |                      |
|--------------------|---------------------|----------------------|
| Cans: Yes          | Logs: No            | Clothing/Apparel: No |
| Glass Bottles: Yes | Wood: Yes           | Sporting Goods: No   |
| Tree: Yes          | Milk Crate: No      | Rubber Material: Yes |
| Styrofoam: Yes     | Condoms: No         | Food: No             |
| Plastic: Yes       | Sanitary Napkin: No | Fish: No             |
| Cardboard: No      | Paper: Yes          |                      |

|          |          |
|----------|----------|
| Other 1: | Other 5: |
| Other 2: | Other 6: |
| Other 3: | Other 7: |
| Other 4: | Other 8: |

# Floatable Log FL2024-1314

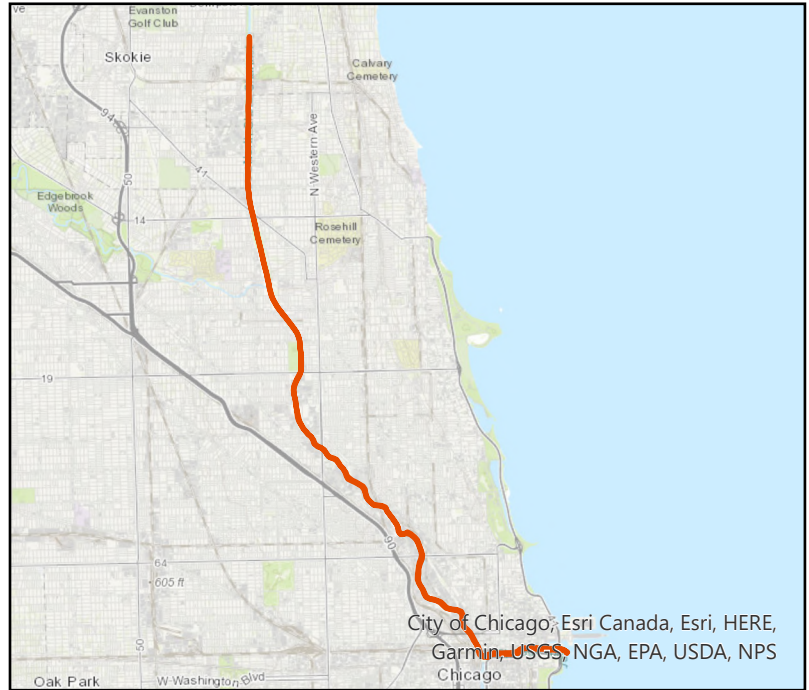
Pilot: beeg@mwrld.org      Date: 9/11/2024  
Boat: Debris Boat 1 (DB1)      # of Pilots: 1  
# of Hoisters: 1      # of MLAS: 2

## Routine Operations

### Location (Waterways):

- Yes Zone 1: North Branch and North Shore Channel, Kinzie Street to Main Street
- No Zone 2: Chicago River and South Branch of the Chicago River, CRCW to Amtrak
- No Zone 3: South Branch Chicago River and South Fork of the SBCR, Amtrak to RAPS
- No Zone 4: Chicago Sanitary & Ship Canal, Damen Avenue to Cal-Sag Junction
- No Zone 5: Cal-Sag Channel and Little Calumet River, Bishop Ford to Cal-Sag Junction
- No Other Zone:

25. Est. Amt. of Debris from Routine Operations (Cubic Yards)  
(Note: one garbage bag = 50 gallons = 6.0 cubic feet = 0.25 cubic yards)



## Special Operations (CSO Events)

### Location (Waterways):

- A. Storm Number (If available at the time of Call out, or TBD and written in after event)
- B. All Clear Issued at: Date and Time (Call Systems Dispatcher at get official all clear)
- C. Start Time Date and Time (Must be within 24 hours of the all clear)
- D. Justification for delayed start if not within 24 hours of the all clear:

|                               |                              |           |
|-------------------------------|------------------------------|-----------|
| <b>Mechanical failure:</b> No | <b>Unsafe conditions:</b> No |           |
| Fog: No                       | Limited Visibility: No       |           |
| Ice: No                       | Lightning: No                | Other: No |
| Equipment icing: No           | High Flow: No                |           |
| High Wind: No                 | Darkness: No                 |           |

### E. Additional Comments:

Est. Amt. of Debris from Special Operations (Cubic Yards): 0.00  
(Note: one garbage bag = 50 gallons = 6.0 cubic feet = 0.25 cubic yards)

## Description and Possible Source

### Debris Type

|                   |                     |                      |
|-------------------|---------------------|----------------------|
| Cans: No          | Logs: No            | Clothing/Apparel: No |
| Glass Bottles: No | Wood: No            | Sporting Goods: No   |
| Tree: Yes         | Milk Crate: No      | Rubber Material: No  |
| Styrofoam: No     | Condoms: No         | Food: No             |
| Plastic: No       | Sanitary Napkin: No | Fish: No             |
| Cardboard: No     | Paper: No           |                      |
| Other 1:          | Other 5:            |                      |
| Other 2:          | Other 6:            |                      |
| Other 3:          | Other 7:            |                      |
| Other 4:          | Other 8:            |                      |

# Floatable Log FL2024-1315

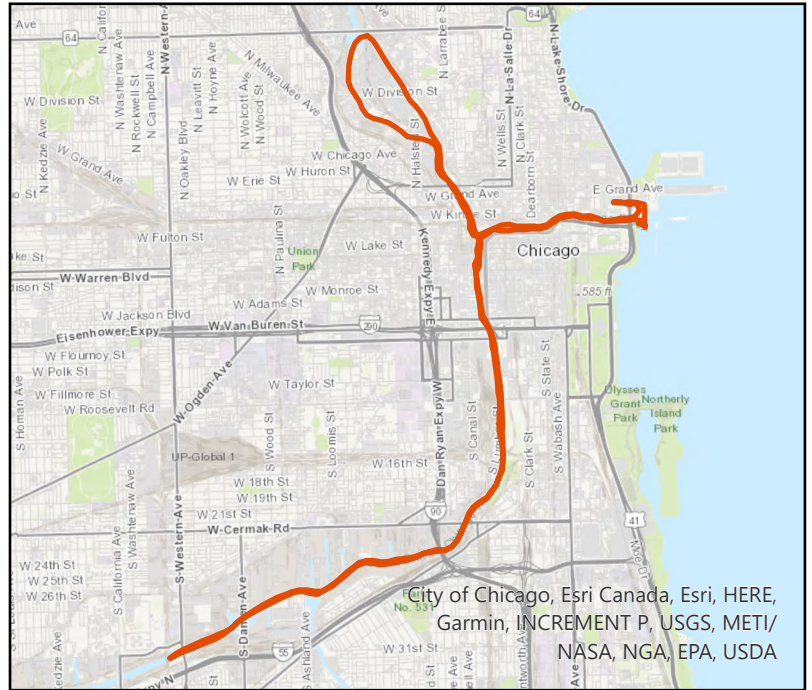
Pilot: vonheimburgk@mwr.org Date: 9/12/2024  
 Boat: Skimmer Boat 2 (SB2) # of Pilots: 2  
 # of Hoisters: 0 # of MLAS: 1

## Routine Operations

Location (Waterways):

- Yes Zone 1: North Branch and North Shore Channel, Kinzie Street to Main Street
- Yes Zone 2: Chicago River and South Branch of the Chicago River, CRCW to Amtrak
- Yes Zone 3: South Branch Chicago River and South Fork of the SBCR, Amtrak to RAPS
- Yes Zone 4: Chicago Sanitary & Ship Canal, Damen Avenue to Cal-Sag Junction
- No Zone 5: Cal-Sag Channel and Little Calumet River, Bishop Ford to Cal-Sag Junction
- No Other Zone:

0.2 Est. Amt. of Debris from Routine Operations (Cubic Yards)  
 (Note: one garbage bag = 50 gallons = 6.0 cubic feet = 0.25 cubic yards)



## Special Operations (CSO Events)

Location (Waterways):

- A. Storm Number (If available at the time of Call out, or TBD and written in after event)
- B. All Clear Issued at: Date and Time (Call Systems Dispatcher at get official all clear)
- C. Start Time Date and Time (Must be within 24 hours of the all clear)
- D. Justification for delayed start if not within 24 hours of the all clear:

|                               |                              |           |
|-------------------------------|------------------------------|-----------|
| <b>Mechanical failure: No</b> | <b>Unsafe conditions: No</b> |           |
| Fog: No                       | Limited Visibility: No       |           |
| Ice: No                       | Lightning: No                | Other: No |
| Equipment icing: No           | High Flow: No                |           |
| High Wind: No                 | Darkness: No                 |           |

E. Additional Comments:

Est. Amt. of Debris from Special Operations (Cubic Yards): 0.00  
 (Note: one garbage bag = 50 gallons = 6.0 cubic feet = 0.25 cubic yards)

## Description and Possible Source

Debris Type

|                    |                      |                      |
|--------------------|----------------------|----------------------|
| Cans: Yes          | Logs: No             | Clothing/Apparel: No |
| Glass Bottles: Yes | Wood: No             | Sporting Goods: No   |
| Tree: Yes          | Milk Crate: No       | Rubber Material: Yes |
| Styrofoam: Yes     | Condoms: Yes         | Food: Yes            |
| Plastic: Yes       | Sanitary Napkin: Yes | Fish: No             |
| Cardboard: No      | Paper: Yes           |                      |
| Other 1:           | Other 5:             |                      |
| Other 2:           | Other 6:             |                      |
| Other 3:           | Other 7:             |                      |
| Other 4:           | Other 8:             |                      |



# Floatable Log FL2024-1317

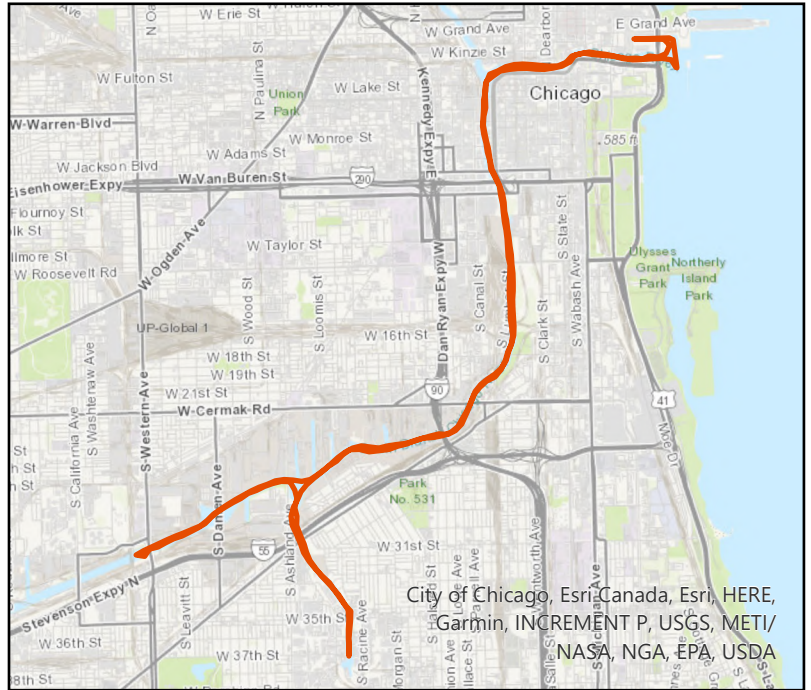
Pilot: johnson3                      Date: 9/12/2024  
 Boat: Skimmer Boat 1 (SB1)       # of Pilots: 1  
 # of Hoisters: 0                      # of MLAS: 1

## Routine Operations

Location (Waterways):

- No Zone 1: North Branch and North Shore Channel, Kinzie Street to Main Street
- Yes Zone 2: Chicago River and South Branch of the Chicago River, CRCW to Amtrak
- Yes Zone 3: South Branch Chicago River and South Fork of the SBCR, Amtrak to RAPS
- Yes Zone 4: Chicago Sanitary & Ship Canal, Damen Avenue to Cal-Sag Junction
- No Zone 5: Cal-Sag Channel and Little Calumet River, Bishop Ford to Cal-Sag Junction
- No Other Zone:

0.1 Est. Amt. of Debris from Routine Operations (Cubic Yards)  
 (Note: one garbage bag = 50 gallons = 6.0 cubic feet = 0.25 cubic yards)



## Special Operations (CSO Events)

Location (Waterways):

- A. Storm Number                      (If available at the time of Call out, or TBD and written in after event)
- B. All Clear Issued at:                      Date and Time (Call Systems Dispatcher at get official all clear)
- C. Start Time                                  Date and Time (Must be within 24 hours of the all clear)
- D. Justification for delayed start if not within 24 hours of the all clear:

|                               |                              |           |
|-------------------------------|------------------------------|-----------|
| <b>Mechanical failure:</b> No | <b>Unsafe conditions:</b> No |           |
| Fog: No                       | Limited Visibility: No       |           |
| Ice: No                       | Lightning: No                | Other: No |
| Equipment icing: No           | High Flow: No                |           |
| High Wind: No                 | Darkness: No                 |           |

E. Additional Comments:

Est. Amt. of Debris from Special Operations (Cubic Yards): 0.00  
 (Note: one garbage bag = 50 gallons = 6.0 cubic feet = 0.25 cubic yards)

## Description and Possible Source

Debris Type

|                   |                     |                      |
|-------------------|---------------------|----------------------|
| Cans: No          | Logs: No            | Clothing/Apparel: No |
| Glass Bottles: No | Wood: No            | Sporting Goods: No   |
| Tree: Yes         | Milk Crate: No      | Rubber Material: No  |
| Styrofoam: No     | Condoms: No         | Food: No             |
| Plastic: Yes      | Sanitary Napkin: No | Fish: No             |
| Cardboard: No     | Paper: Yes          |                      |
| Other 1:          | Other 5:            |                      |
| Other 2:          | Other 6:            |                      |
| Other 3:          | Other 7:            |                      |
| Other 4:          | Other 8:            |                      |

# Floatable Log FL2024-1316

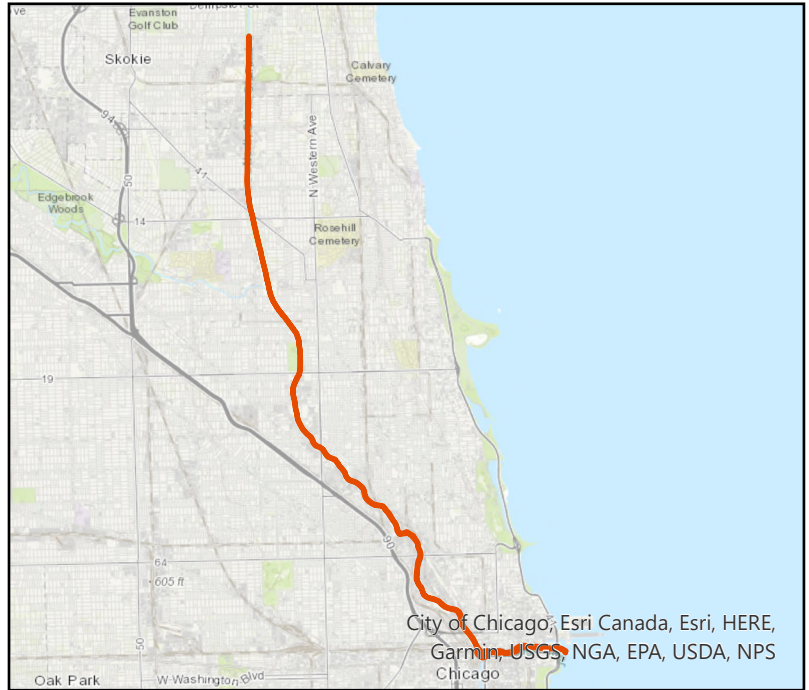
Pilot: beeg@mwrdd.org      Date: 9/12/2024  
Boat: Debris Boat 1 (DB1)      # of Pilots: 1  
# of Hoisters: 1      # of MLAS: 2

## Routine Operations

### Location (Waterways):

- Yes Zone 1: North Branch and North Shore Channel, Kinzie Street to Main Street
- No Zone 2: Chicago River and South Branch of the Chicago River, CRCW to Amtrak
- No Zone 3: South Branch Chicago River and South Fork of the SBCR, Amtrak to RAPS
- No Zone 4: Chicago Sanitary & Ship Canal, Damen Avenue to Cal-Sag Junction
- No Zone 5: Cal-Sag Channel and Little Calumet River, Bishop Ford to Cal-Sag Junction
- No Other Zone:

25. Est. Amt. of Debris from Routine Operations (Cubic Yards)  
(Note: one garbage bag = 50 gallons = 6.0 cubic feet = 0.25 cubic yards)



## Special Operations (CSO Events)

### Location (Waterways):

- A. Storm Number (If available at the time of Call out, or TBD and written in after event)
- B. All Clear Issued at: Date and Time (Call Systems Dispatcher at get official all clear)
- C. Start Time Date and Time (Must be within 24 hours of the all clear)
- D. Justification for delayed start if not within 24 hours of the all clear:

|                               |                              |           |
|-------------------------------|------------------------------|-----------|
| <b>Mechanical failure:</b> No | <b>Unsafe conditions:</b> No |           |
| Fog: No                       | Limited Visibility: No       |           |
| Ice: No                       | Lightning: No                | Other: No |
| Equipment icing: No           | High Flow: No                |           |
| High Wind: No                 | Darkness: No                 |           |

### E. Additional Comments:

Est. Amt. of Debris from Special Operations (Cubic Yards): 0.00  
(Note: one garbage bag = 50 gallons = 6.0 cubic feet = 0.25 cubic yards)

## Description and Possible Source

### Debris Type

|                   |                     |                      |
|-------------------|---------------------|----------------------|
| Cans: No          | Logs: No            | Clothing/Apparel: No |
| Glass Bottles: No | Wood: No            | Sporting Goods: No   |
| Tree: No          | Milk Crate: No      | Rubber Material: No  |
| Styrofoam: No     | Condoms: No         | Food: No             |
| Plastic: No       | Sanitary Napkin: No | Fish: No             |
| Cardboard: No     | Paper: No           |                      |
| Other 1:          | Other 5:            |                      |
| Other 2:          | Other 6:            |                      |
| Other 3:          | Other 7:            |                      |
| Other 4:          | Other 8:            |                      |

# Floatable Log FL2024-1321

Pilot: vonheimburgk@mwr.org Date: 9/13/2024

Boat: Skimmer Boat 2 (SB2) # of Pilots: 1

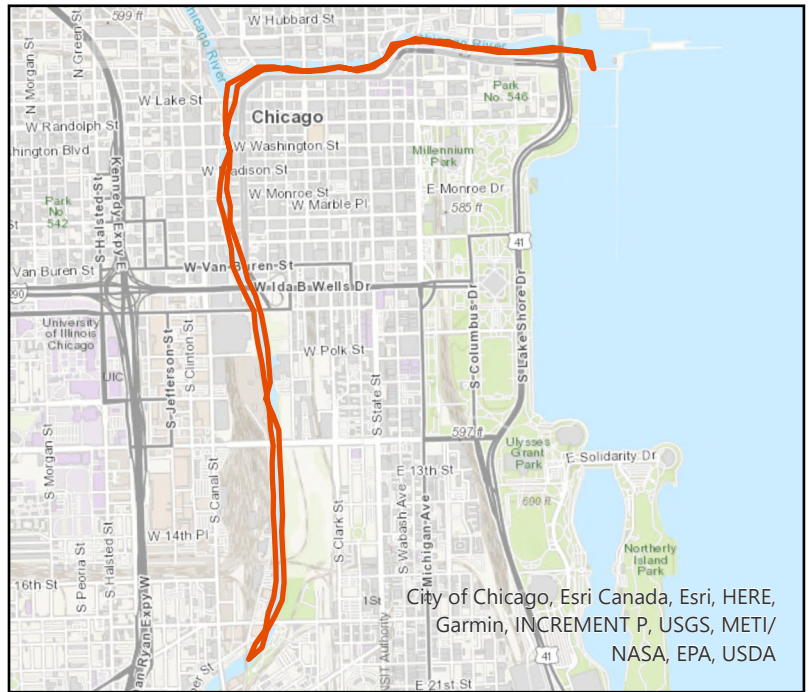
# of Hoisters: 0 # of MLAS: 1

## Routine Operations

Location (Waterways):

- No Zone 1: North Branch and North Shore Channel, Kinzie Street to Main Street
- Yes Zone 2: Chicago River and South Branch of the Chicago River, CRCW to Amtrak
- No Zone 3: South Branch Chicago River and South Fork of the SBCR, Amtrak to RAPS
- No Zone 4: Chicago Sanitary & Ship Canal, Damen Avenue to Cal-Sag Junction
- No Zone 5: Cal-Sag Channel and Little Calumet River, Bishop Ford to Cal-Sag Junction
- No Other Zone:

0.2 Est. Amt. of Debris from Routine Operations (Cubic Yards)  
(Note: one garbage bag = 50 gallons = 6.0 cubic feet = 0.25 cubic yards)



## Special Operations (CSO Events)

Location (Waterways):

- A. Storm Number (If available at the time of Call out, or TBD and written in after event)
- B. All Clear Issued at: Date and Time (Call Systems Dispatcher at get official all clear)
- C. Start Time Date and Time (Must be within 24 hours of the all clear)
- D. Justification for delayed start if not within 24 hours of the all clear:

|                               |                              |           |
|-------------------------------|------------------------------|-----------|
| <b>Mechanical failure: No</b> | <b>Unsafe conditions: No</b> |           |
| Fog: No                       | Limited Visibility: No       |           |
| Ice: No                       | Lightning: No                | Other: No |
| Equipment icing: No           | High Flow: No                |           |
| High Wind: No                 | Darkness: No                 |           |

E. Additional Comments:

Est. Amt. of Debris from Special Operations (Cubic Yards): 0.00  
(Note: one garbage bag = 50 gallons = 6.0 cubic feet = 0.25 cubic yards)

## Description and Possible Source

Debris Type

|                    |                     |                      |
|--------------------|---------------------|----------------------|
| Cans: Yes          | Logs: No            | Clothing/Apparel: No |
| Glass Bottles: Yes | Wood: No            | Sporting Goods: No   |
| Tree: Yes          | Milk Crate: No      | Rubber Material: Yes |
| Styrofoam: Yes     | Condoms: Yes        | Food: Yes            |
| Plastic: Yes       | Sanitary Napkin: No | Fish: No             |
| Cardboard: No      | Paper: Yes          |                      |
| Other 1:           | Other 5:            |                      |
| Other 2:           | Other 6:            |                      |
| Other 3:           | Other 7:            |                      |
| Other 4:           | Other 8:            |                      |

# Floatable Log FL2024-1318

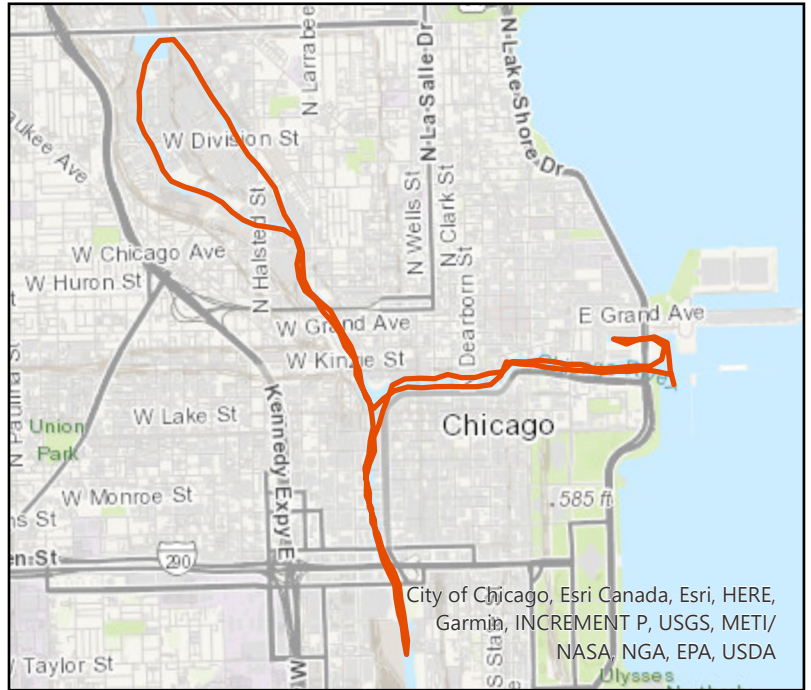
Pilot: johnsonr3                      Date: 9/13/2024  
 Boat: Skimmer Boat 1 (SB1)       # of Pilots: 1  
 # of Hoisters: 0                      # of MLAS: 1

## Routine Operations

Location (Waterways):

- Yes Zone 1: North Branch and North Shore Channel, Kinzie Street to Main Street
- Yes Zone 2: Chicago River and South Branch of the Chicago River, CRCW to Amtrak
- No Zone 3: South Branch Chicago River and South Fork of the SBCR, Amtrak to RAPS
- No Zone 4: Chicago Sanitary & Ship Canal, Damen Avenue to Cal-Sag Junction
- No Zone 5: Cal-Sag Channel and Little Calumet River, Bishop Ford to Cal-Sag Junction
- No Other Zone:

0.1 Est. Amt. of Debris from Routine Operations (Cubic Yards)  
 (Note: one garbage bag = 50 gallons = 6.0 cubic feet = 0.25 cubic yards)



## Special Operations (CSO Events)

Location (Waterways):

- A. Storm Number                      (If available at the time of Call out, or TBD and written in after event)
- B. All Clear Issued at:                      Date and Time (Call Systems Dispatcher at get official all clear)
- C. Start Time                                  Date and Time (Must be within 24 hours of the all clear)
- D. Justification for delayed start if not within 24 hours of the all clear:

|                               |                              |           |
|-------------------------------|------------------------------|-----------|
| <b>Mechanical failure: No</b> | <b>Unsafe conditions: No</b> |           |
| Fog: No                       | Limited Visibility: No       |           |
| Ice: No                       | Lightning: No                | Other: No |
| Equipment icing: No           | High Flow: No                |           |
| High Wind: No                 | Darkness: No                 |           |

E. Additional Comments:

Est. Amt. of Debris from Special Operations (Cubic Yards): 0.00  
 (Note: one garbage bag = 50 gallons = 6.0 cubic feet = 0.25 cubic yards)

## Description and Possible Source

Debris Type

|                    |                     |                      |
|--------------------|---------------------|----------------------|
| Cans: Yes          | Logs: No            | Clothing/Apparel: No |
| Glass Bottles: Yes | Wood: No            | Sporting Goods: No   |
| Tree: Yes          | Milk Crate: No      | Rubber Material: No  |
| Styrofoam: No      | Condoms: No         | Food: No             |
| Plastic: Yes       | Sanitary Napkin: No | Fish: No             |
| Cardboard: No      | Paper: Yes          |                      |
| Other 1:           | Other 5:            |                      |
| Other 2:           | Other 6:            |                      |
| Other 3:           | Other 7:            |                      |
| Other 4:           | Other 8:            |                      |

# Floatable Log FL2024-1322

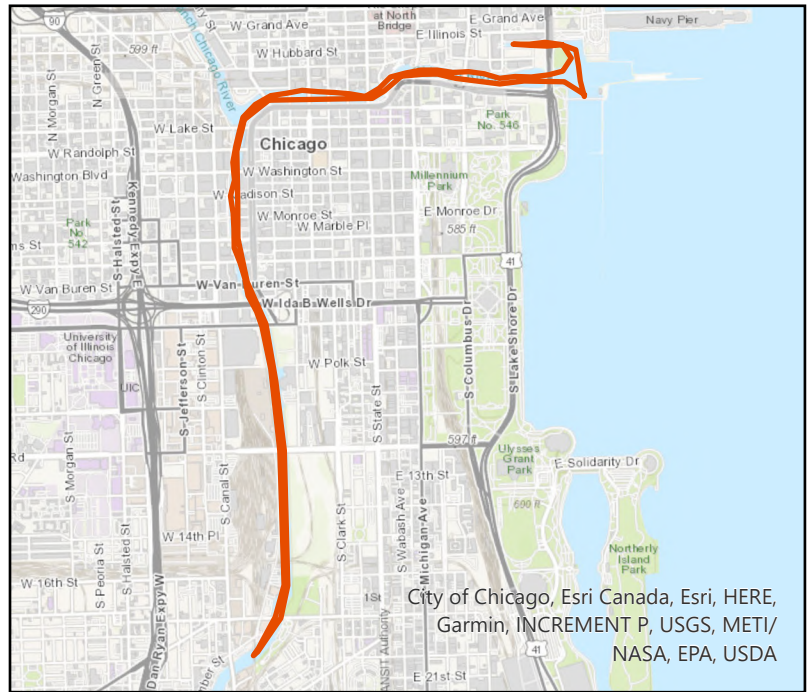
Pilot: johnson3                      Date: 9/16/2024  
 Boat: Skimmer Boat 1 (SB1)       # of Pilots: 1  
 # of Hoisters: 0                      # of MLAS: 1

## Routine Operations

### Location (Waterways):

- No Zone 1: North Branch and North Shore Channel, Kinzie Street to Main Street
- Yes Zone 2: Chicago River and South Branch of the Chicago River, CRCW to Amtrak
- No Zone 3: South Branch Chicago River and South Fork of the SBCR, Amtrak to RAPS
- No Zone 4: Chicago Sanitary & Ship Canal, Damen Avenue to Cal-Sag Junction
- No Zone 5: Cal-Sag Channel and Little Calumet River, Bishop Ford to Cal-Sag Junction
- No Other Zone:

0.2 Est. Amt. of Debris from Routine Operations (Cubic Yards)  
 (Note: one garbage bag = 50 gallons = 6.0 cubic feet = 0.25 cubic yards)



## Special Operations (CSO Events)

### Location (Waterways):

- A. Storm Number                      (If available at the time of Call out, or TBD and written in after event)
- B. All Clear Issued at:                      Date and Time (Call Systems Dispatcher at get official all clear)
- C. Start Time                                  Date and Time (Must be within 24 hours of the all clear)
- D. Justification for delayed start if not within 24 hours of the all clear:

|                               |                              |           |
|-------------------------------|------------------------------|-----------|
| <b>Mechanical failure:</b> No | <b>Unsafe conditions:</b> No |           |
| Fog: No                       | Limited Visibility: No       |           |
| Ice: No                       | Lightning: No                | Other: No |
| Equipment icing: No           | High Flow: No                |           |
| High Wind: No                 | Darkness: No                 |           |

### E. Additional Comments:

Est. Amt. of Debris from Special Operations (Cubic Yards): 0.00  
 (Note: one garbage bag = 50 gallons = 6.0 cubic feet = 0.25 cubic yards)

## Description and Possible Source

### Debris Type

|                    |                     |                      |
|--------------------|---------------------|----------------------|
| Cans: Yes          | Logs: No            | Clothing/Apparel: No |
| Glass Bottles: Yes | Wood: Yes           | Sporting Goods: No   |
| Tree: Yes          | Milk Crate: No      | Rubber Material: No  |
| Styrofoam: No      | Condoms: No         | Food: No             |
| Plastic: Yes       | Sanitary Napkin: No | Fish: No             |
| Cardboard: No      | Paper: Yes          |                      |
| Other 1:           | Other 5:            |                      |
| Other 2:           | Other 6:            |                      |
| Other 3:           | Other 7:            |                      |
| Other 4:           | Other 8:            |                      |



# Floatable Log FL2024-1324

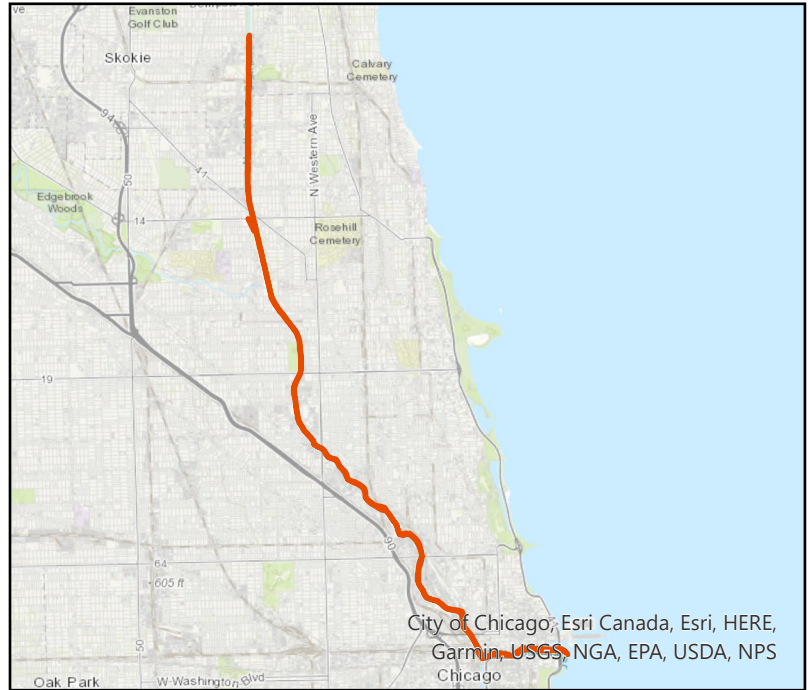
Pilot: beeg@mwrld.org      Date: 9/16/2024  
Boat: Debris Boat 1 (DB1)      # of Pilots: 1  
# of Hoisters: 1      # of MLAS: 2

## Routine Operations

### Location (Waterways):

- Yes Zone 1: North Branch and North Shore Channel, Kinzie Street to Main Street
- No Zone 2: Chicago River and South Branch of the Chicago River, CRCW to Amtrak
- No Zone 3: South Branch Chicago River and South Fork of the SBCR, Amtrak to RAPS
- No Zone 4: Chicago Sanitary & Ship Canal, Damen Avenue to Cal-Sag Junction
- No Zone 5: Cal-Sag Channel and Little Calumet River, Bishop Ford to Cal-Sag Junction
- No Other Zone:

10. Est. Amt. of Debris from Routine Operations (Cubic Yards)  
(Note: one garbage bag = 50 gallons = 6.0 cubic feet = 0.25 cubic yards)



## Special Operations (CSO Events)

### Location (Waterways):

- A. Storm Number (If available at the time of Call out, or TBD and written in after event)
- B. All Clear Issued at: Date and Time (Call Systems Dispatcher at get official all clear)
- C. Start Time Date and Time (Must be within 24 hours of the all clear)
- D. Justification for delayed start if not within 24 hours of the all clear:

|                               |                              |           |
|-------------------------------|------------------------------|-----------|
| <b>Mechanical failure:</b> No | <b>Unsafe conditions:</b> No |           |
| Fog: No                       | Limited Visibility: No       |           |
| Ice: No                       | Lightning: No                | Other: No |
| Equipment icing: No           | High Flow: No                |           |
| High Wind: No                 | Darkness: No                 |           |

### E. Additional Comments:

Est. Amt. of Debris from Special Operations (Cubic Yards): 0.00  
(Note: one garbage bag = 50 gallons = 6.0 cubic feet = 0.25 cubic yards)

## Description and Possible Source

### Debris Type

|                   |                     |                      |
|-------------------|---------------------|----------------------|
| Cans: No          | Logs: No            | Clothing/Apparel: No |
| Glass Bottles: No | Wood: No            | Sporting Goods: No   |
| Tree: Yes         | Milk Crate: No      | Rubber Material: No  |
| Styrofoam: No     | Condoms: No         | Food: No             |
| Plastic: No       | Sanitary Napkin: No | Fish: No             |
| Cardboard: No     | Paper: No           |                      |
| Other 1:          | Other 5:            |                      |
| Other 2:          | Other 6:            |                      |
| Other 3:          | Other 7:            |                      |
| Other 4:          | Other 8:            |                      |

# Floatable Log FL2024-1325

Pilot: vonheimburgk@mwr.org Date: 9/17/2024

Boat: Skimmer Boat 2 (SB2) # of Pilots: 1

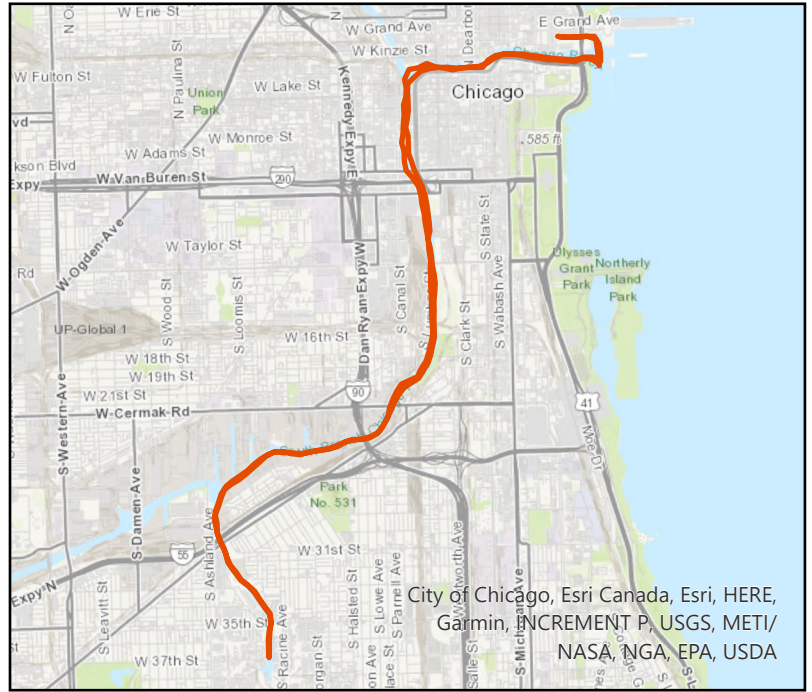
# of Hoisters: 0 # of MLAS: 1

## Routine Operations

Location (Waterways):

- No Zone 1: North Branch and North Shore Channel, Kinzie Street to Main Street
- Yes Zone 2: Chicago River and South Branch of the Chicago River, CRCW to Amtrak
- Yes Zone 3: South Branch Chicago River and South Fork of the SBCR, Amtrak to RAPS
- No Zone 4: Chicago Sanitary & Ship Canal, Damen Avenue to Cal-Sag Junction
- No Zone 5: Cal-Sag Channel and Little Calumet River, Bishop Ford to Cal-Sag Junction
- No Other Zone:

0.2 Est. Amt. of Debris from Routine Operations (Cubic Yards)  
 (Note: one garbage bag = 50 gallons = 6.0 cubic feet = 0.25 cubic yards)



## Special Operations (CSO Events)

Location (Waterways):

- A. Storm Number (If available at the time of Call out, or TBD and written in after event)
- B. All Clear Issued at: Date and Time (Call Systems Dispatcher at get official all clear)
- C. Start Time Date and Time (Must be within 24 hours of the all clear)
- D. Justification for delayed start if not within 24 hours of the all clear:

|                               |                              |           |
|-------------------------------|------------------------------|-----------|
| <b>Mechanical failure:</b> No | <b>Unsafe conditions:</b> No |           |
| Fog: No                       | Limited Visibility: No       |           |
| Ice: No                       | Lightning: No                | Other: No |
| Equipment icing: No           | High Flow: No                |           |
| High Wind: No                 | Darkness: No                 |           |

E. Additional Comments:

Est. Amt. of Debris from Special Operations (Cubic Yards): 0.00  
 (Note: one garbage bag = 50 gallons = 6.0 cubic feet = 0.25 cubic yards)

## Description and Possible Source

Debris Type

|                    |                     |                      |
|--------------------|---------------------|----------------------|
| Cans: Yes          | Logs: No            | Clothing/Apparel: No |
| Glass Bottles: Yes | Wood: No            | Sporting Goods: No   |
| Tree: Yes          | Milk Crate: No      | Rubber Material: Yes |
| Styrofoam: Yes     | Condoms: Yes        | Food: Yes            |
| Plastic: Yes       | Sanitary Napkin: No | Fish: No             |
| Cardboard: No      | Paper: Yes          |                      |
| Other 1:           | Other 5:            |                      |
| Other 2:           | Other 6:            |                      |
| Other 3:           | Other 7:            |                      |
| Other 4:           | Other 8:            |                      |







# Floatable Log FL2024-1303

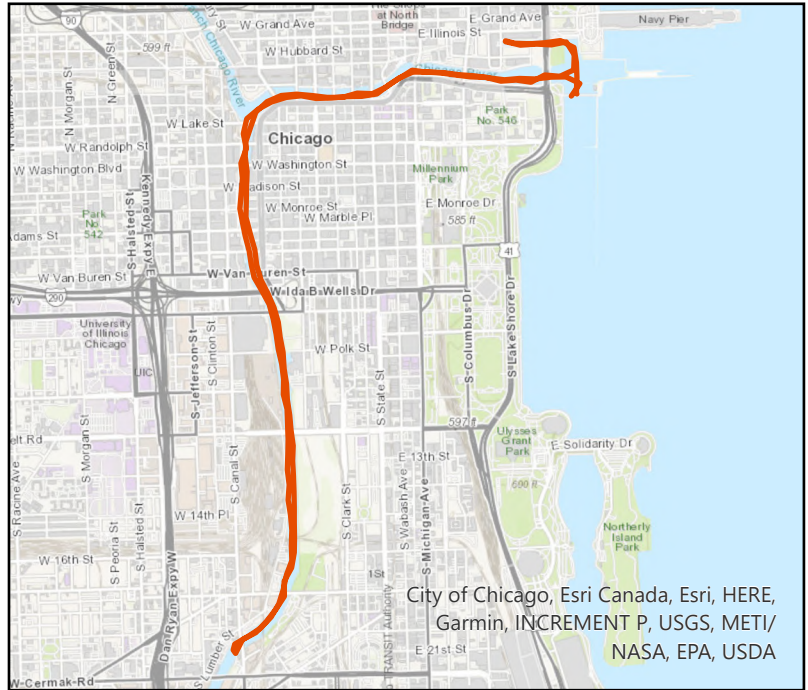
Pilot: howards1@mwrdd.org      Date: 9/18/2024  
 Boat: Skimmer Boat 1 (SB1)      # of Pilots: 1  
 # of Hoisters: 0                      # of MLAS: 1

## Routine Operations

### Location (Waterways):

- No Zone 1: North Branch and North Shore Channel, Kinzie Street to Main Street
- Yes Zone 2: Chicago River and South Branch of the Chicago River, CRCW to Amtrak
- No Zone 3: South Branch Chicago River and South Fork of the SBCR, Amtrak to RAPS
- No Zone 4: Chicago Sanitary & Ship Canal, Damen Avenue to Cal-Sag Junction
- No Zone 5: Cal-Sag Channel and Little Calumet River, Bishop Ford to Cal-Sag Junction
- No Other Zone:

0.2 Est. Amt. of Debris from Routine Operations (Cubic Yards)  
 (Note: one garbage bag = 50 gallons = 6.0 cubic feet = 0.25 cubic yards)



## Special Operations (CSO Events)

### Location (Waterways):

- A. Storm Number (If available at the time of Call out, or TBD and written in after event)
- B. All Clear Issued at: Date and Time (Call Systems Dispatcher at get official all clear)
- C. Start Time Date and Time (Must be within 24 hours of the all clear)
- D. Justification for delayed start if not within 24 hours of the all clear:

|                               |                              |           |
|-------------------------------|------------------------------|-----------|
| <b>Mechanical failure: No</b> | <b>Unsafe conditions: No</b> |           |
| Fog: No                       | Limited Visibility: No       |           |
| Ice: No                       | Lightning: No                | Other: No |
| Equipment icing: No           | High Flow: No                |           |
| High Wind: No                 | Darkness: No                 |           |

### E. Additional Comments:

Est. Amt. of Debris from Special Operations (Cubic Yards): 0.00  
 (Note: one garbage bag = 50 gallons = 6.0 cubic feet = 0.25 cubic yards)

## Description and Possible Source

### Debris Type

|                   |                     |                      |
|-------------------|---------------------|----------------------|
| Cans: Yes         | Logs: Yes           | Clothing/Apparel: No |
| Glass Bottles: No | Wood: No            | Sporting Goods: No   |
| Tree: Yes         | Milk Crate: No      | Rubber Material: No  |
| Styrofoam: No     | Condoms: No         | Food: No             |
| Plastic: Yes      | Sanitary Napkin: No | Fish: No             |
| Cardboard: Yes    | Paper: Yes          |                      |
| Other 1:          | Other 5:            |                      |
| Other 2:          | Other 6:            |                      |
| Other 3:          | Other 7:            |                      |
| Other 4:          | Other 8:            |                      |

# Floatable Log FL2024-1328

Pilot: vonheimburgk@mwrld.org Date: 9/18/2024

Boat: Skimmer Boat 2 (SB2) # of Pilots: 1

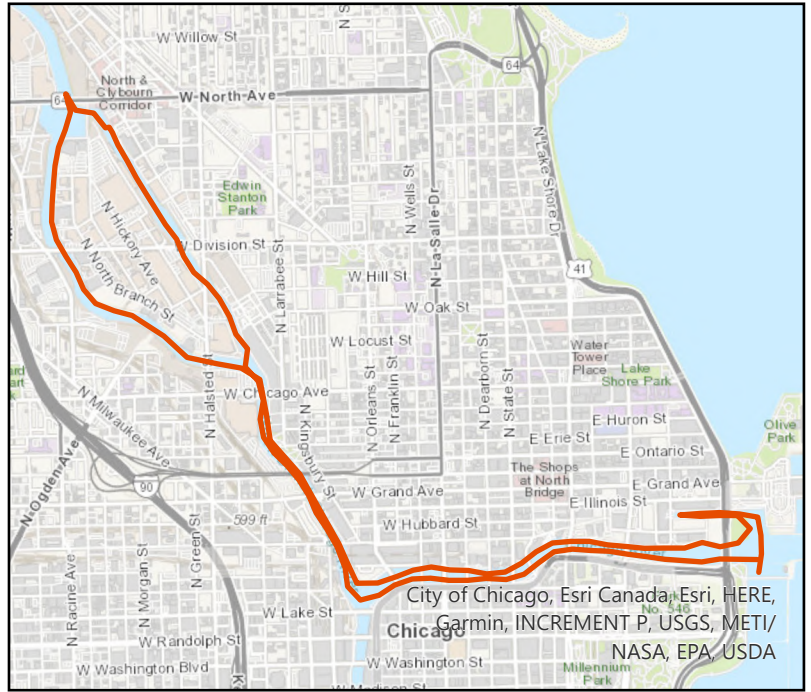
# of Hoisters: 0 # of MLAS: 1

## Routine Operations

Location (Waterways):

- Yes Zone 1: North Branch and North Shore Channel, Kinzie Street to Main Street
- Yes Zone 2: Chicago River and South Branch of the Chicago River, CRCW to Amtrak
- No Zone 3: South Branch Chicago River and South Fork of the SBCR, Amtrak to RAPS
- No Zone 4: Chicago Sanitary & Ship Canal, Damen Avenue to Cal-Sag Junction
- No Zone 5: Cal-Sag Channel and Little Calumet River, Bishop Ford to Cal-Sag Junction
- No Other Zone:

0.7 Est. Amt. of Debris from Routine Operations (Cubic Yards)  
(Note: one garbage bag = 50 gallons = 6.0 cubic feet = 0.25 cubic yards)



## Special Operations (CSO Events)

Location (Waterways):

- A. Storm Number (If available at the time of Call out, or TBD and written in after event)
- B. All Clear Issued at: Date and Time (Call Systems Dispatcher at get official all clear)
- C. Start Time Date and Time (Must be within 24 hours of the all clear)
- D. Justification for delayed start if not within 24 hours of the all clear:

|                               |                              |           |
|-------------------------------|------------------------------|-----------|
| <b>Mechanical failure: No</b> | <b>Unsafe conditions: No</b> |           |
| Fog: No                       | Limited Visibility: No       |           |
| Ice: No                       | Lightning: No                | Other: No |
| Equipment icing: No           | High Flow: No                |           |
| High Wind: No                 | Darkness: No                 |           |

E. Additional Comments:

Est. Amt. of Debris from Special Operations (Cubic Yards): 0.00  
(Note: one garbage bag = 50 gallons = 6.0 cubic feet = 0.25 cubic yards)

## Description and Possible Source

Debris Type

|                    |                      |                      |
|--------------------|----------------------|----------------------|
| Cans: Yes          | Logs: Yes            | Clothing/Apparel: No |
| Glass Bottles: Yes | Wood: No             | Sporting Goods: No   |
| Tree: Yes          | Milk Crate: No       | Rubber Material: Yes |
| Styrofoam: Yes     | Condoms: Yes         | Food: Yes            |
| Plastic: Yes       | Sanitary Napkin: Yes | Fish: No             |
| Cardboard: No      | Paper: Yes           |                      |
| Other 1:           | Other 5:             |                      |
| Other 2:           | Other 6:             |                      |
| Other 3:           | Other 7:             |                      |
| Other 4:           | Other 8:             |                      |

# Floatable Log FL2024-1330

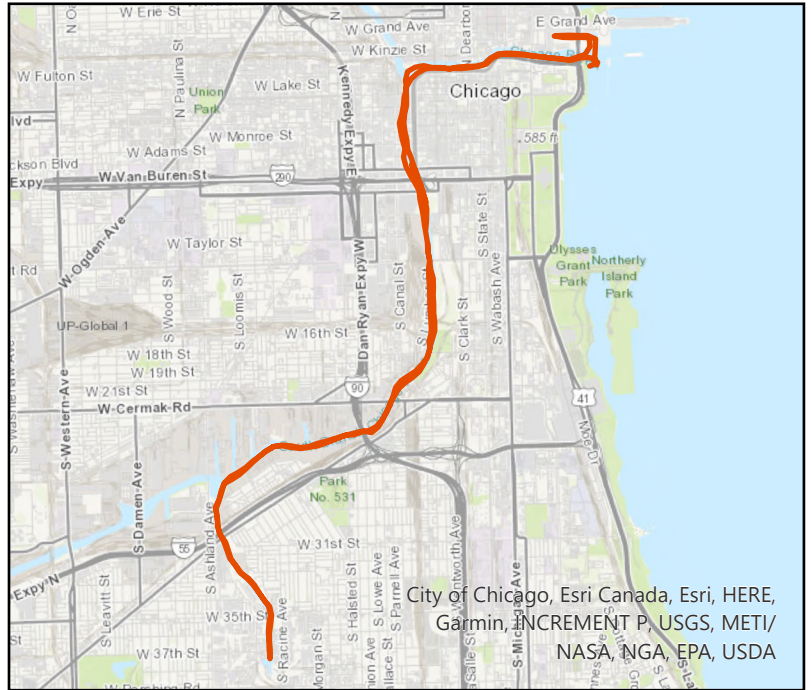
Pilot: vonheimburgk@mwr.org Date: 9/19/2024  
 Boat: Skimmer Boat 2 (SB2) # of Pilots: 1  
 # of Hoisters: 0 # of MLAS: 1

## Routine Operations

### Location (Waterways):

- No Zone 1: North Branch and North Shore Channel, Kinzie Street to Main Street
- Yes Zone 2: Chicago River and South Branch of the Chicago River, CRCW to Amtrak
- Yes Zone 3: South Branch Chicago River and South Fork of the SBCR, Amtrak to RAPS
- No Zone 4: Chicago Sanitary & Ship Canal, Damen Avenue to Cal-Sag Junction
- No Zone 5: Cal-Sag Channel and Little Calumet River, Bishop Ford to Cal-Sag Junction
- No Other Zone:

0.5 Est. Amt. of Debris from Routine Operations (Cubic Yards)  
 (Note: one garbage bag = 50 gallons = 6.0 cubic feet = 0.25 cubic yards)



## Special Operations (CSO Events)

### Location (Waterways):

- A. Storm Number (If available at the time of Call out, or TBD and written in after event)
- B. All Clear Issued at: Date and Time (Call Systems Dispatcher at get official all clear)
- C. Start Time Date and Time (Must be within 24 hours of the all clear)
- D. Justification for delayed start if not within 24 hours of the all clear:

|                               |                              |           |
|-------------------------------|------------------------------|-----------|
| <b>Mechanical failure: No</b> | <b>Unsafe conditions: No</b> |           |
| Fog: No                       | Limited Visibility: No       |           |
| Ice: No                       | Lightning: No                | Other: No |
| Equipment icing: No           | High Flow: No                |           |
| High Wind: No                 | Darkness: No                 |           |

### E. Additional Comments:

Est. Amt. of Debris from Special Operations (Cubic Yards): 0.00  
 (Note: one garbage bag = 50 gallons = 6.0 cubic feet = 0.25 cubic yards)

## Description and Possible Source

### Debris Type

|                    |                     |                      |
|--------------------|---------------------|----------------------|
| Cans: Yes          | Logs: No            | Clothing/Apparel: No |
| Glass Bottles: Yes | Wood: No            | Sporting Goods: No   |
| Tree: Yes          | Milk Crate: No      | Rubber Material: Yes |
| Styrofoam: Yes     | Condoms: Yes        | Food: No             |
| Plastic: Yes       | Sanitary Napkin: No | Fish: No             |
| Cardboard: No      | Paper: Yes          |                      |
| Other 1:           | Other 5:            |                      |
| Other 2:           | Other 6:            |                      |
| Other 3:           | Other 7:            |                      |
| Other 4:           | Other 8:            |                      |

# Floatable Log FL2024-1331

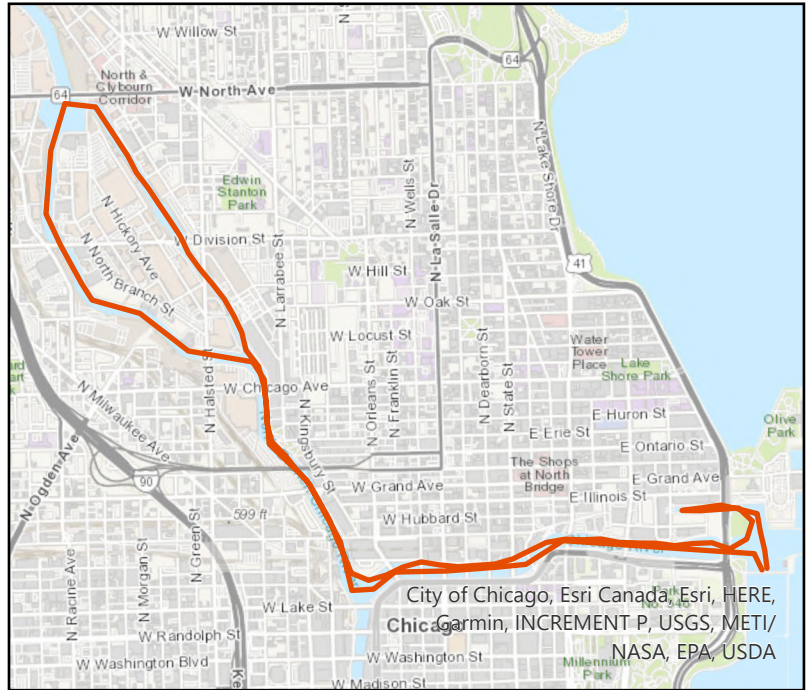
Pilot: johnson3                      Date: 9/19/2024  
 Boat: Skimmer Boat 1 (SB1)       # of Pilots: 1  
 # of Hoisters: 0                      # of MLAS: 0

## Routine Operations

Location (Waterways):

- Yes Zone 1: North Branch and North Shore Channel, Kinzie Street to Main Street
- Yes Zone 2: Chicago River and South Branch of the Chicago River, CRCW to Amtrak
- No Zone 3: South Branch Chicago River and South Fork of the SBCR, Amtrak to RAPS
- No Zone 4: Chicago Sanitary & Ship Canal, Damen Avenue to Cal-Sag Junction
- No Zone 5: Cal-Sag Channel and Little Calumet River, Bishop Ford to Cal-Sag Junction
- No Other Zone:

0.2 Est. Amt. of Debris from Routine Operations (Cubic Yards)  
 (Note: one garbage bag = 50 gallons = 6.0 cubic feet = 0.25 cubic yards)



## Special Operations (CSO Events)

Location (Waterways):

- A. Storm Number                      (If available at the time of Call out, or TBD and written in after event)
- B. All Clear Issued at:                      Date and Time (Call Systems Dispatcher at get official all clear)
- C. Start Time                                  Date and Time (Must be within 24 hours of the all clear)
- D. Justification for delayed start if not within 24 hours of the all clear:

|                               |                              |           |
|-------------------------------|------------------------------|-----------|
| <b>Mechanical failure:</b> No | <b>Unsafe conditions:</b> No |           |
| Fog: No                       | Limited Visibility: No       |           |
| Ice: No                       | Lightning: No                | Other: No |
| Equipment icing: No           | High Flow: No                |           |
| High Wind: No                 | Darkness: No                 |           |

E. Additional Comments:

Est. Amt. of Debris from Special Operations (Cubic Yards): 0.00  
 (Note: one garbage bag = 50 gallons = 6.0 cubic feet = 0.25 cubic yards)

## Description and Possible Source

Debris Type

|                    |                     |                      |
|--------------------|---------------------|----------------------|
| Cans: Yes          | Logs: No            | Clothing/Apparel: No |
| Glass Bottles: Yes | Wood: Yes           | Sporting Goods: No   |
| Tree: Yes          | Milk Crate: No      | Rubber Material: Yes |
| Styrofoam: Yes     | Condoms: No         | Food: No             |
| Plastic: Yes       | Sanitary Napkin: No | Fish: No             |
| Cardboard: No      | Paper: Yes          |                      |
| Other 1:           | Other 5:            |                      |
| Other 2:           | Other 6:            |                      |
| Other 3:           | Other 7:            |                      |
| Other 4:           | Other 8:            |                      |

# Floatable Log FL2024-1329

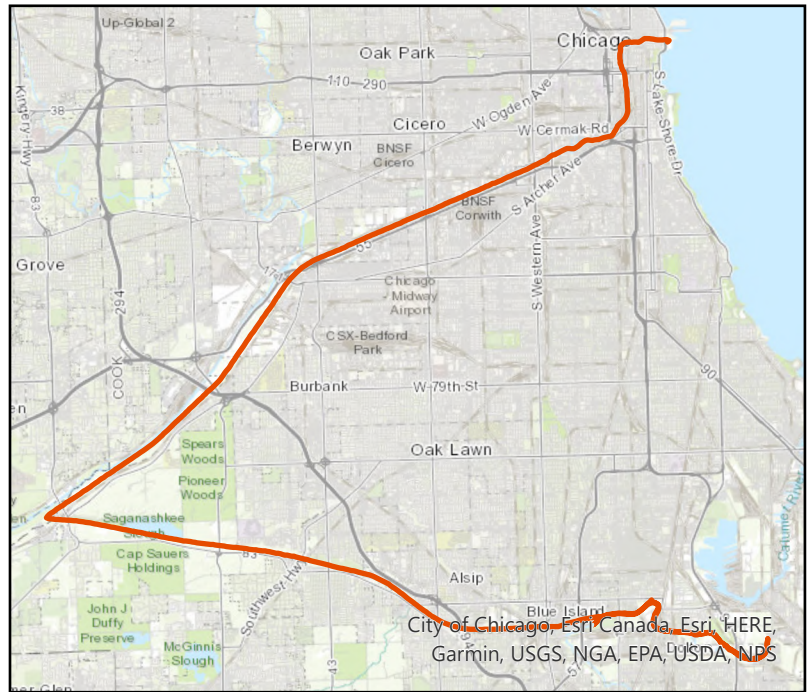
Pilot: beeg@mwrdd.org      Date: 9/19/2024  
 Boat: Debris Boat 1 (DB1)      # of Pilots: 1  
 # of Hoisters: 1      # of MLAS: 1

## Routine Operations

### Location (Waterways):

- Yes Zone 1: North Branch and North Shore Channel, Kinzie Street to Main Street
- No Zone 2: Chicago River and South Branch of the Chicago River, CRCW to Amtrak
- No Zone 3: South Branch Chicago River and South Fork of the SBCR, Amtrak to RAPS
- No Zone 4: Chicago Sanitary & Ship Canal, Damen Avenue to Cal-Sag Junction
- No Zone 5: Cal-Sag Channel and Little Calumet River, Bishop Ford to Cal-Sag Junction
- No Other Zone:

5.0 Est. Amt. of Debris from Routine Operations (Cubic Yards)  
 (Note: one garbage bag = 50 gallons = 6.0 cubic feet = 0.25 cubic yards)



## Special Operations (CSO Events)

### Location (Waterways):

- A. Storm Number (If available at the time of Call out, or TBD and written in after event)
- B. All Clear Issued at: Date and Time (Call Systems Dispatcher at get official all clear)
- C. Start Time Date and Time (Must be within 24 hours of the all clear)
- D. Justification for delayed start if not within 24 hours of the all clear:

|                               |                              |           |
|-------------------------------|------------------------------|-----------|
| <b>Mechanical failure:</b> No | <b>Unsafe conditions:</b> No |           |
| Fog: No                       | Limited Visibility: No       |           |
| Ice: No                       | Lightning: No                | Other: No |
| Equipment icing: No           | High Flow: No                |           |
| High Wind: No                 | Darkness: No                 |           |

### E. Additional Comments:

Est. Amt. of Debris from Special Operations (Cubic Yards): 0.00  
 (Note: one garbage bag = 50 gallons = 6.0 cubic feet = 0.25 cubic yards)

## Description and Possible Source

### Debris Type

|                   |                     |                      |
|-------------------|---------------------|----------------------|
| Cans: No          | Logs: No            | Clothing/Apparel: No |
| Glass Bottles: No | Wood: No            | Sporting Goods: No   |
| Tree: Yes         | Milk Crate: No      | Rubber Material: No  |
| Styrofoam: No     | Condoms: No         | Food: No             |
| Plastic: No       | Sanitary Napkin: No | Fish: No             |
| Cardboard: No     | Paper: No           |                      |
| Other 1:          | Other 5:            |                      |
| Other 2:          | Other 6:            |                      |
| Other 3:          | Other 7:            |                      |
| Other 4:          | Other 8:            |                      |

# Floatable Log FL2024-1332

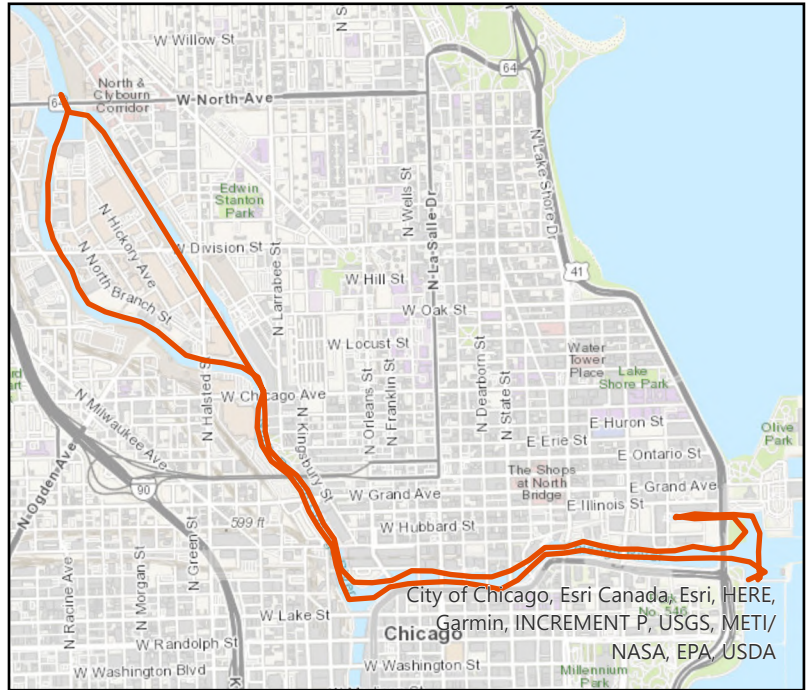
Pilot: vonheimburgk@mwr.org Date: 9/20/2024  
 Boat: Skimmer Boat 2 (SB2) # of Pilots: 1  
 # of Hoisters: 0 # of MLAS: 1

## Routine Operations

Location (Waterways):

- Yes Zone 1: North Branch and North Shore Channel, Kinzie Street to Main Street
- Yes Zone 2: Chicago River and South Branch of the Chicago River, CRCW to Amtrak
- No Zone 3: South Branch Chicago River and South Fork of the SBCR, Amtrak to RAPS
- No Zone 4: Chicago Sanitary & Ship Canal, Damen Avenue to Cal-Sag Junction
- No Zone 5: Cal-Sag Channel and Little Calumet River, Bishop Ford to Cal-Sag Junction
- No Other Zone:

0.5 Est. Amt. of Debris from Routine Operations (Cubic Yards)  
 (Note: one garbage bag = 50 gallons = 6.0 cubic feet = 0.25 cubic yards)



## Special Operations (CSO Events)

Location (Waterways):

- A. Storm Number (If available at the time of Call out, or TBD and written in after event)
- B. All Clear Issued at: Date and Time (Call Systems Dispatcher at get official all clear)
- C. Start Time Date and Time (Must be within 24 hours of the all clear)
- D. Justification for delayed start if not within 24 hours of the all clear:

|                               |                              |           |
|-------------------------------|------------------------------|-----------|
| <b>Mechanical failure: No</b> | <b>Unsafe conditions: No</b> |           |
| Fog: No                       | Limited Visibility: No       |           |
| Ice: No                       | Lightning: No                | Other: No |
| Equipment icing: No           | High Flow: No                |           |
| High Wind: No                 | Darkness: No                 |           |

E. Additional Comments:

Est. Amt. of Debris from Special Operations (Cubic Yards): 0.00  
 (Note: one garbage bag = 50 gallons = 6.0 cubic feet = 0.25 cubic yards)

## Description and Possible Source

Debris Type

|                    |                     |                      |
|--------------------|---------------------|----------------------|
| Cans: Yes          | Logs: Yes           | Clothing/Apparel: No |
| Glass Bottles: Yes | Wood: No            | Sporting Goods: No   |
| Tree: Yes          | Milk Crate: No      | Rubber Material: Yes |
| Styrofoam: Yes     | Condoms: Yes        | Food: Yes            |
| Plastic: Yes       | Sanitary Napkin: No | Fish: No             |
| Cardboard: No      | Paper: Yes          |                      |
| Other 1:           | Other 5:            |                      |
| Other 2:           | Other 6:            |                      |
| Other 3:           | Other 7:            |                      |
| Other 4:           | Other 8:            |                      |



# Floatable Log FL2024-1333

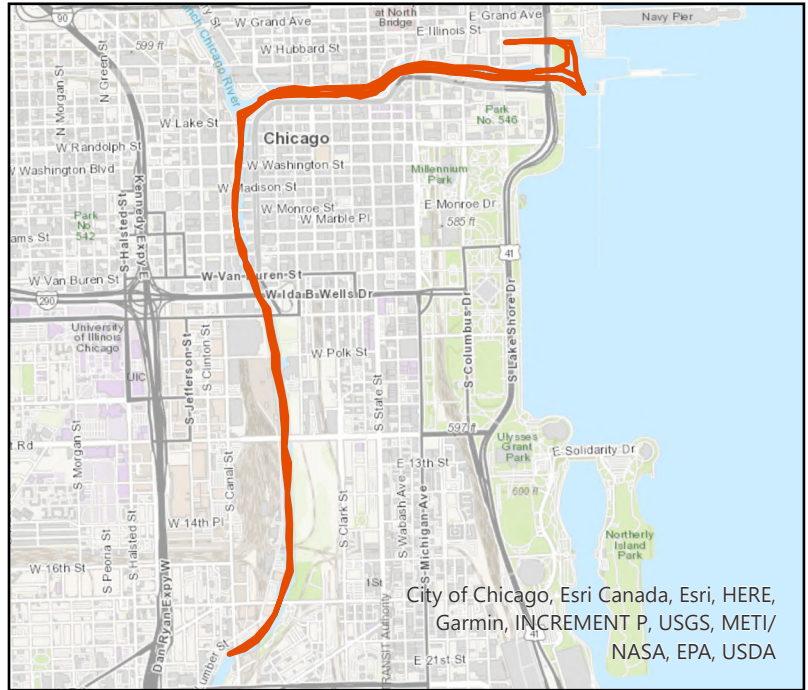
Pilot: johnson3                      Date: 9/20/2024  
 Boat: Skimmer Boat 1 (SB1)       # of Pilots: 1  
 # of Hoisters: 0                      # of MLAS: 0

## Routine Operations

### Location (Waterways):

- No Zone 1: North Branch and North Shore Channel, Kinzie Street to Main Street
- Yes Zone 2: Chicago River and South Branch of the Chicago River, CRCW to Amtrak
- No Zone 3: South Branch Chicago River and South Fork of the SBCR, Amtrak to RAPS
- No Zone 4: Chicago Sanitary & Ship Canal, Damen Avenue to Cal-Sag Junction
- No Zone 5: Cal-Sag Channel and Little Calumet River, Bishop Ford to Cal-Sag Junction
- No Other Zone:

0.2 Est. Amt. of Debris from Routine Operations (Cubic Yards)  
 (Note: one garbage bag = 50 gallons = 6.0 cubic feet = 0.25 cubic yards)



## Special Operations (CSO Events)

### Location (Waterways):

- A. Storm Number                      (If available at the time of Call out, or TBD and written in after event)
- B. All Clear Issued at:                      Date and Time (Call Systems Dispatcher at get official all clear)
- C. Start Time                                  Date and Time (Must be within 24 hours of the all clear)
- D. Justification for delayed start if not within 24 hours of the all clear:

|                               |                              |           |
|-------------------------------|------------------------------|-----------|
| <b>Mechanical failure:</b> No | <b>Unsafe conditions:</b> No |           |
| Fog: No                       | Limited Visibility: No       |           |
| Ice: No                       | Lightning: No                | Other: No |
| Equipment icing: No           | High Flow: No                |           |
| High Wind: No                 | Darkness: No                 |           |

### E. Additional Comments:

Est. Amt. of Debris from Special Operations (Cubic Yards): 0.00  
 (Note: one garbage bag = 50 gallons = 6.0 cubic feet = 0.25 cubic yards)

## Description and Possible Source

### Debris Type

|                   |                     |                      |
|-------------------|---------------------|----------------------|
| Cans: Yes         | Logs: No            | Clothing/Apparel: No |
| Glass Bottles: No | Wood: No            | Sporting Goods: No   |
| Tree: Yes         | Milk Crate: No      | Rubber Material: No  |
| Styrofoam: Yes    | Condoms: No         | Food: No             |
| Plastic: Yes      | Sanitary Napkin: No | Fish: No             |
| Cardboard: No     | Paper: Yes          |                      |
| Other 1:          | Other 5:            |                      |
| Other 2:          | Other 6:            |                      |
| Other 3:          | Other 7:            |                      |
| Other 4:          | Other 8:            |                      |

# Floatable Log FL2024-1334

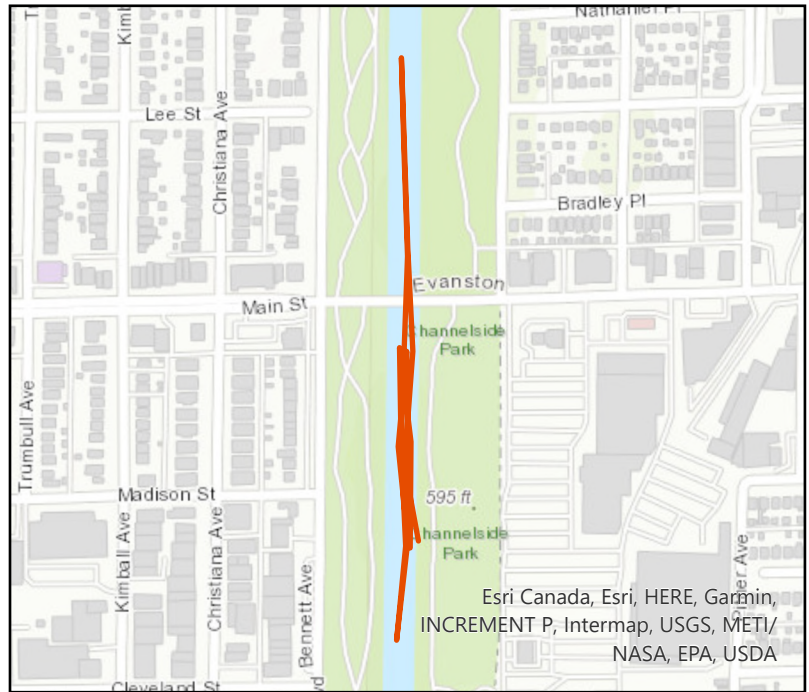
Pilot: beeg@mwrld.org      Date: 9/20/2024  
Boat: Debris Boat 1 (DB1)      # of Pilots: 1  
# of Hoisters: 1      # of MLAS: 2

## Routine Operations

Location (Waterways):

- Yes Zone 1: North Branch and North Shore Channel, Kinzie Street to Main Street
- No Zone 2: Chicago River and South Branch of the Chicago River, CRCW to Amtrak
- No Zone 3: South Branch Chicago River and South Fork of the SBCR, Amtrak to RAPS
- No Zone 4: Chicago Sanitary & Ship Canal, Damen Avenue to Cal-Sag Junction
- No Zone 5: Cal-Sag Channel and Little Calumet River, Bishop Ford to Cal-Sag Junction
- No Other Zone:

15. Est. Amt. of Debris from Routine Operations (Cubic Yards)  
(Note: one garbage bag = 50 gallons = 6.0 cubic feet = 0.25 cubic yards)



## Special Operations (CSO Events)

Location (Waterways):

- A. Storm Number (If available at the time of Call out, or TBD and written in after event)
- B. All Clear Issued at: Date and Time (Call Systems Dispatcher at get official all clear)
- C. Start Time Date and Time (Must be within 24 hours of the all clear)
- D. Justification for delayed start if not within 24 hours of the all clear:

|                               |                              |           |
|-------------------------------|------------------------------|-----------|
| <b>Mechanical failure:</b> No | <b>Unsafe conditions:</b> No |           |
| Fog: No                       | Limited Visibility: No       |           |
| Ice: No                       | Lightning: No                | Other: No |
| Equipment icing: No           | High Flow: No                |           |
| High Wind: No                 | Darkness: No                 |           |

E. Additional Comments:

Est. Amt. of Debris from Special Operations (Cubic Yards): 0.00  
(Note: one garbage bag = 50 gallons = 6.0 cubic feet = 0.25 cubic yards)

## Description and Possible Source

Debris Type

|                   |                     |                      |
|-------------------|---------------------|----------------------|
| Cans: No          | Logs: No            | Clothing/Apparel: No |
| Glass Bottles: No | Wood: No            | Sporting Goods: No   |
| Tree: No          | Milk Crate: No      | Rubber Material: No  |
| Styrofoam: No     | Condoms: No         | Food: No             |
| Plastic: No       | Sanitary Napkin: No | Fish: No             |
| Cardboard: No     | Paper: No           |                      |
| Other 1:          | Other 5:            |                      |
| Other 2:          | Other 6:            |                      |
| Other 3:          | Other 7:            |                      |
| Other 4:          | Other 8:            |                      |



# Floatable Log FL2024-1335

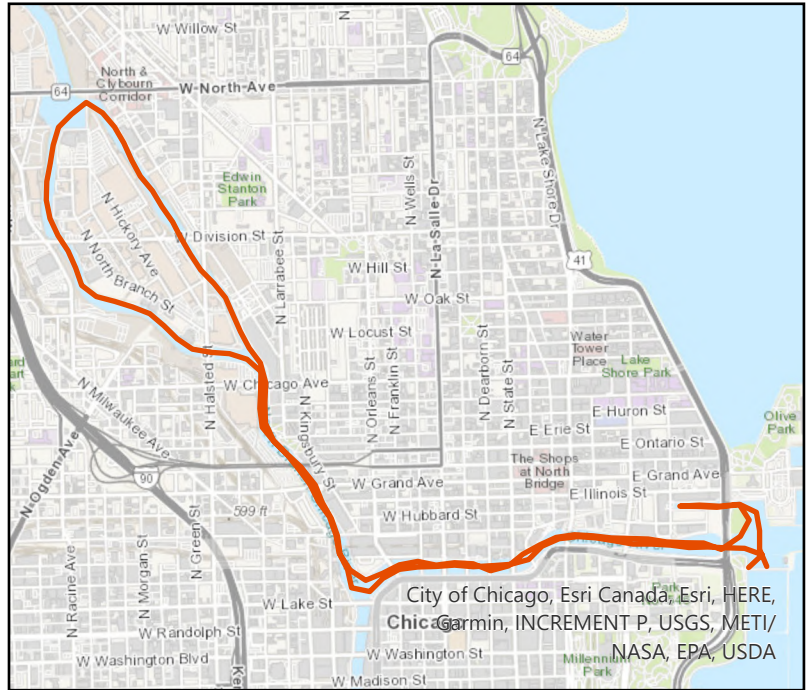
Pilot: johnson3                      Date: 9/23/2024  
 Boat: Skimmer Boat 1 (SB1)       # of Pilots: 1  
 # of Hoisters: 0                      # of MLAS: 0

## Routine Operations

Location (Waterways):

- Yes Zone 1: North Branch and North Shore Channel, Kinzie Street to Main Street
- Yes Zone 2: Chicago River and South Branch of the Chicago River, CRCW to Amtrak
- No Zone 3: South Branch Chicago River and South Fork of the SBCR, Amtrak to RAPS
- No Zone 4: Chicago Sanitary & Ship Canal, Damen Avenue to Cal-Sag Junction
- No Zone 5: Cal-Sag Channel and Little Calumet River, Bishop Ford to Cal-Sag Junction
- No Other Zone:

0.0 Est. Amt. of Debris from Routine Operations (Cubic Yards)  
 (Note: one garbage bag = 50 gallons = 6.0 cubic feet = 0.25 cubic yards)



## Special Operations (CSO Events)

Location (Waterways):

- A. Storm Number                      (If available at the time of Call out, or TBD and written in after event)
- B. All Clear Issued at:                      Date and Time (Call Systems Dispatcher at get official all clear)
- C. Start Time                                  Date and Time (Must be within 24 hours of the all clear)
- D. Justification for delayed start if not within 24 hours of the all clear:

|                               |                              |           |
|-------------------------------|------------------------------|-----------|
| <b>Mechanical failure: No</b> | <b>Unsafe conditions: No</b> |           |
| Fog: No                       | Limited Visibility: No       |           |
| Ice: No                       | Lightning: No                | Other: No |
| Equipment icing: No           | High Flow: No                |           |
| High Wind: No                 | Darkness: No                 |           |

E. Additional Comments:

Est. Amt. of Debris from Special Operations (Cubic Yards): 0.00  
 (Note: one garbage bag = 50 gallons = 6.0 cubic feet = 0.25 cubic yards)

## Description and Possible Source

Debris Type

|                    |                     |                      |
|--------------------|---------------------|----------------------|
| Cans: No           | Logs: No            | Clothing/Apparel: No |
| Glass Bottles: Yes | Wood: No            | Sporting Goods: No   |
| Tree: Yes          | Milk Crate: No      | Rubber Material: No  |
| Styrofoam: No      | Condoms: No         | Food: No             |
| Plastic: Yes       | Sanitary Napkin: No | Fish: No             |
| Cardboard: No      | Paper: Yes          |                      |
| Other 1:           | Other 5:            |                      |
| Other 2:           | Other 6:            |                      |
| Other 3:           | Other 7:            |                      |
| Other 4:           | Other 8:            |                      |

# Floatable Log FL2024-1337

Pilot: beeg@mwr.org      Date: 9/23/2024  
Boat: Debris Boat 1 (DB1)      # of Pilots: 1  
# of Hoisters: 1      # of MLAS: 2

## Routine Operations

### Location (Waterways):

- No Zone 1: North Branch and North Shore Channel, Kinzie Street to Main Street
- No Zone 2: Chicago River and South Branch of the Chicago River, CRCW to Amtrak
- No Zone 3: South Branch Chicago River and South Fork of the SBCR, Amtrak to RAPS
- No Zone 4: Chicago Sanitary & Ship Canal, Damen Avenue to Cal-Sag Junction
- No Zone 5: Cal-Sag Channel and Little Calumet River, Bishop Ford to Cal-Sag Junction
- Yes Other Zone: Main Street to Wilmette P.S.

20. Est. Amt. of Debris from Routine Operations (Cubic Yards)  
(Note: one garbage bag = 50 gallons = 6.0 cubic feet = 0.25 cubic yards)



## Special Operations (CSO Events)

### Location (Waterways):

- A. Storm Number (If available at the time of Call out, or TBD and written in after event)
- B. All Clear Issued at: Date and Time (Call Systems Dispatcher at get official all clear)
- C. Start Time Date and Time (Must be within 24 hours of the all clear)
- D. Justification for delayed start if not within 24 hours of the all clear:

|                               |                              |           |
|-------------------------------|------------------------------|-----------|
| <b>Mechanical failure: No</b> | <b>Unsafe conditions: No</b> |           |
| Fog: No                       | Limited Visibility: No       |           |
| Ice: No                       | Lightning: No                | Other: No |
| Equipment icing: No           | High Flow: No                |           |
| High Wind: No                 | Darkness: No                 |           |

### E. Additional Comments:

Est. Amt. of Debris from Special Operations (Cubic Yards): 0.00  
(Note: one garbage bag = 50 gallons = 6.0 cubic feet = 0.25 cubic yards)

## Description and Possible Source

### Debris Type

|                   |                     |                      |
|-------------------|---------------------|----------------------|
| Cans: No          | Logs: No            | Clothing/Apparel: No |
| Glass Bottles: No | Wood: No            | Sporting Goods: No   |
| Tree: No          | Milk Crate: No      | Rubber Material: No  |
| Styrofoam: No     | Condoms: No         | Food: No             |
| Plastic: No       | Sanitary Napkin: No | Fish: No             |
| Cardboard: No     | Paper: No           |                      |
| Other 1:          | Other 5:            |                      |
| Other 2:          | Other 6:            |                      |
| Other 3:          | Other 7:            |                      |
| Other 4:          | Other 8:            |                      |

# Floatable Log FL2024-1338

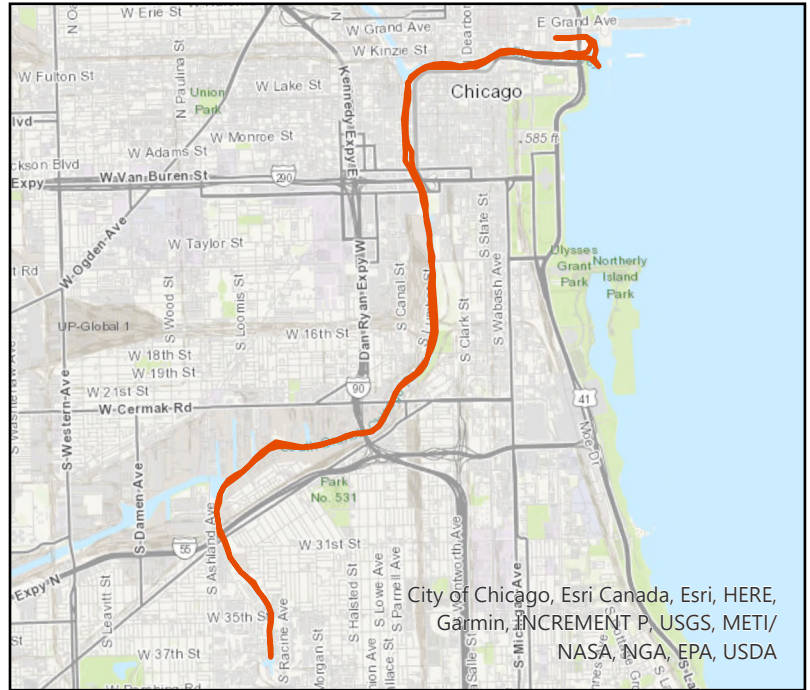
Pilot: johnson3                      Date: 9/24/2024  
 Boat: Skimmer Boat 1 (SB1)      # of Pilots: 1  
 # of Hoisters: 0                      # of MLAS: 0

## Routine Operations

### Location (Waterways):

- No Zone 1: North Branch and North Shore Channel, Kinzie Street to Main Street
- Yes Zone 2: Chicago River and South Branch of the Chicago River, CRCW to Amtrak
- Yes Zone 3: South Branch Chicago River and South Fork of the SBCR, Amtrak to RAPS
- No Zone 4: Chicago Sanitary & Ship Canal, Damen Avenue to Cal-Sag Junction
- No Zone 5: Cal-Sag Channel and Little Calumet River, Bishop Ford to Cal-Sag Junction
- No Other Zone:

0.2 Est. Amt. of Debris from Routine Operations (Cubic Yards)  
 (Note: one garbage bag = 50 gallons = 6.0 cubic feet = 0.25 cubic yards)



## Special Operations (CSO Events)

### Location (Waterways):

- A. Storm Number                      (If available at the time of Call out, or TBD and written in after event)
- B. All Clear Issued at:                      Date and Time (Call Systems Dispatcher at get official all clear)
- C. Start Time                                  Date and Time (Must be within 24 hours of the all clear)
- D. Justification for delayed start if not within 24 hours of the all clear:

|                               |                              |           |
|-------------------------------|------------------------------|-----------|
| <b>Mechanical failure:</b> No | <b>Unsafe conditions:</b> No |           |
| Fog: No                       | Limited Visibility: Yes      |           |
| Ice: No                       | Lightning: No                | Other: No |
| Equipment icing: No           | High Flow: No                |           |
| High Wind: No                 | Darkness: No                 |           |

### E. Additional Comments:

Est. Amt. of Debris from Special Operations (Cubic Yards): 0.00  
 (Note: one garbage bag = 50 gallons = 6.0 cubic feet = 0.25 cubic yards)

## Description and Possible Source

### Debris Type

|                   |                     |                      |
|-------------------|---------------------|----------------------|
| Cans: Yes         | Logs: No            | Clothing/Apparel: No |
| Glass Bottles: No | Wood: Yes           | Sporting Goods: No   |
| Tree: Yes         | Milk Crate: No      | Rubber Material: Yes |
| Styrofoam: No     | Condoms: No         | Food: No             |
| Plastic: Yes      | Sanitary Napkin: No | Fish: No             |
| Cardboard: No     | Paper: Yes          |                      |
| Other 1:          | Other 5:            |                      |
| Other 2:          | Other 6:            |                      |
| Other 3:          | Other 7:            |                      |
| Other 4:          | Other 8:            |                      |

# Floatable Log FL2024-1339

Pilot: vonheimburgk@mwr.org Date: 9/24/2024

Boat: Skimmer Boat 2 (SB2) # of Pilots: 1

# of Hoisters: 0 # of MLAS: 1

## Routine Operations

Location (Waterways):

- Yes Zone 1: North Branch and North Shore Channel, Kinzie Street to Main Street
- Yes Zone 2: Chicago River and South Branch of the Chicago River, CRCW to Amtrak
- No Zone 3: South Branch Chicago River and South Fork of the SBCR, Amtrak to RAPS
- No Zone 4: Chicago Sanitary & Ship Canal, Damen Avenue to Cal-Sag Junction
- No Zone 5: Cal-Sag Channel and Little Calumet River, Bishop Ford to Cal-Sag Junction
- No Other Zone:

0.7 Est. Amt. of Debris from Routine Operations (Cubic Yards)  
(Note: one garbage bag = 50 gallons = 6.0 cubic feet = 0.25 cubic yards)



## Special Operations (CSO Events)

Location (Waterways):

- A. Storm Number (If available at the time of Call out, or TBD and written in after event)
- B. All Clear Issued at: Date and Time (Call Systems Dispatcher at get official all clear)
- C. Start Time Date and Time (Must be within 24 hours of the all clear)
- D. Justification for delayed start if not within 24 hours of the all clear:

|                               |                              |           |
|-------------------------------|------------------------------|-----------|
| <b>Mechanical failure:</b> No | <b>Unsafe conditions:</b> No |           |
| Fog: No                       | Limited Visibility: No       |           |
| Ice: No                       | Lightning: No                | Other: No |
| Equipment icing: No           | High Flow: No                |           |
| High Wind: No                 | Darkness: No                 |           |

E. Additional Comments:

Est. Amt. of Debris from Special Operations (Cubic Yards): 0.00  
(Note: one garbage bag = 50 gallons = 6.0 cubic feet = 0.25 cubic yards)

## Description and Possible Source

Debris Type

|                    |                     |                      |
|--------------------|---------------------|----------------------|
| Cans: Yes          | Logs: No            | Clothing/Apparel: No |
| Glass Bottles: Yes | Wood: No            | Sporting Goods: No   |
| Tree: Yes          | Milk Crate: No      | Rubber Material: Yes |
| Styrofoam: Yes     | Condoms: Yes        | Food: Yes            |
| Plastic: Yes       | Sanitary Napkin: No | Fish: No             |
| Cardboard: No      | Paper: Yes          |                      |
| Other 1:           | Other 5:            |                      |
| Other 2:           | Other 6:            |                      |
| Other 3:           | Other 7:            |                      |
| Other 4:           | Other 8:            |                      |

# Floatable Log FL2024-1340

Pilot: vonheimburgk@mwr.org Date: 9/25/2024

Boat: Skimmer Boat 2 (SB2) # of Pilots: 1

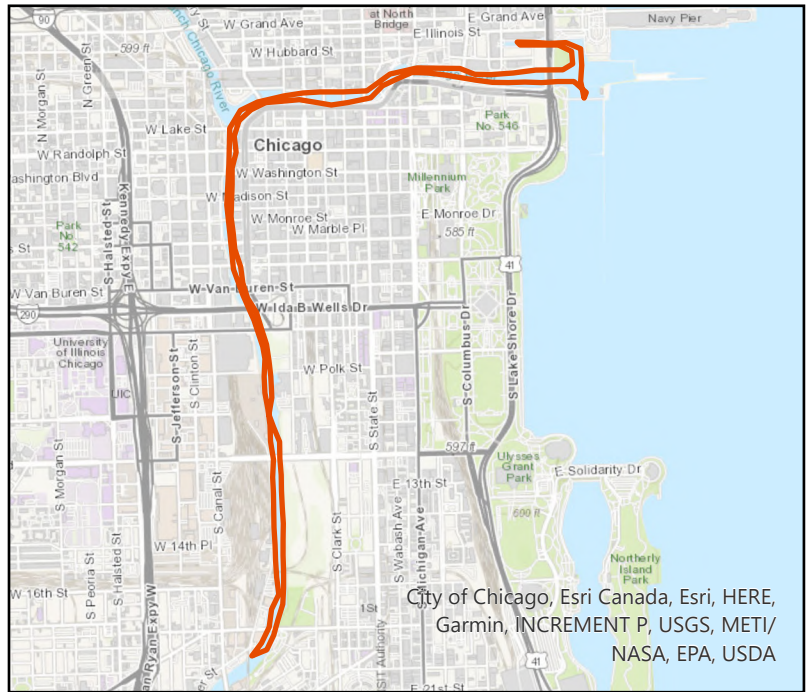
# of Hoisters: 0 # of MLAS: 1

## Routine Operations

Location (Waterways):

- No Zone 1: North Branch and North Shore Channel, Kinzie Street to Main Street
- Yes Zone 2: Chicago River and South Branch of the Chicago River, CRCW to Amtrak
- No Zone 3: South Branch Chicago River and South Fork of the SBCR, Amtrak to RAPS
- No Zone 4: Chicago Sanitary & Ship Canal, Damen Avenue to Cal-Sag Junction
- No Zone 5: Cal-Sag Channel and Little Calumet River, Bishop Ford to Cal-Sag Junction
- No Other Zone:

0.2 Est. Amt. of Debris from Routine Operations (Cubic Yards)  
 (Note: one garbage bag = 50 gallons = 6.0 cubic feet = 0.25 cubic yards)



## Special Operations (CSO Events)

Location (Waterways):

- A. Storm Number (If available at the time of Call out, or TBD and written in after event)
- B. All Clear Issued at: Date and Time (Call Systems Dispatcher at get official all clear)
- C. Start Time Date and Time (Must be within 24 hours of the all clear)
- D. Justification for delayed start if not within 24 hours of the all clear:

|                               |                              |           |
|-------------------------------|------------------------------|-----------|
| <b>Mechanical failure:</b> No | <b>Unsafe conditions:</b> No |           |
| Fog: No                       | Limited Visibility: No       |           |
| Ice: No                       | Lightning: No                | Other: No |
| Equipment icing: No           | High Flow: No                |           |
| High Wind: No                 | Darkness: No                 |           |

E. Additional Comments:

Est. Amt. of Debris from Special Operations (Cubic Yards): 0.00  
 (Note: one garbage bag = 50 gallons = 6.0 cubic feet = 0.25 cubic yards)

## Description and Possible Source

Debris Type

|                    |                     |                      |
|--------------------|---------------------|----------------------|
| Cans: Yes          | Logs: Yes           | Clothing/Apparel: No |
| Glass Bottles: Yes | Wood: No            | Sporting Goods: No   |
| Tree: Yes          | Milk Crate: No      | Rubber Material: Yes |
| Styrofoam: Yes     | Condoms: Yes        | Food: Yes            |
| Plastic: Yes       | Sanitary Napkin: No | Fish: No             |
| Cardboard: No      | Paper: Yes          |                      |
| Other 1:           | Other 5:            |                      |
| Other 2:           | Other 6:            |                      |
| Other 3:           | Other 7:            |                      |
| Other 4:           | Other 8:            |                      |





# Floatable Log FL2024-1342

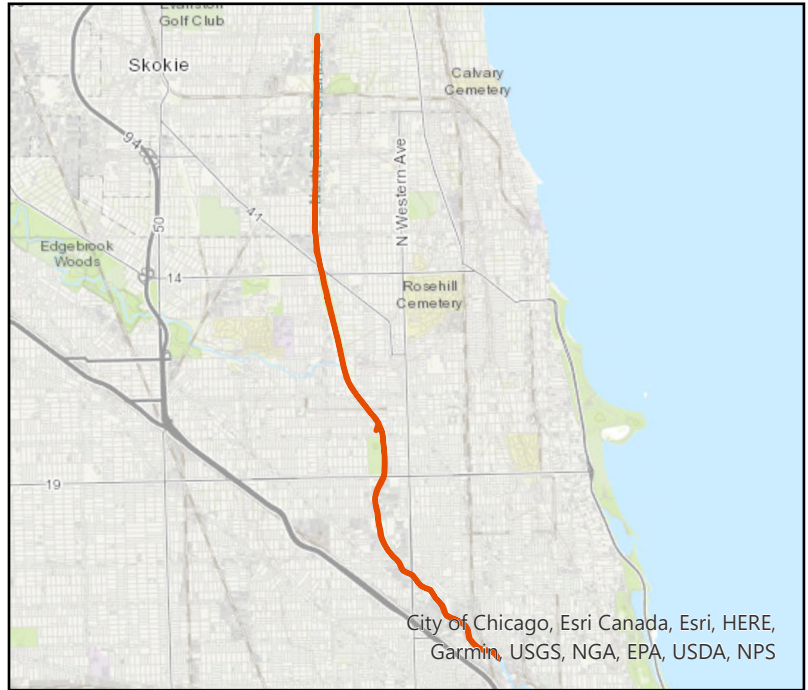
Pilot: beeg@mwrld.org      Date: 9/25/2024  
Boat: Debris Boat 1 (DB1)      # of Pilots: 1  
# of Hoisters: 1      # of MLAS: 2

## Routine Operations

### Location (Waterways):

- No Zone 1: North Branch and North Shore Channel, Kinzie Street to Main Street
- No Zone 2: Chicago River and South Branch of the Chicago River, CRCW to Amtrak
- No Zone 3: South Branch Chicago River and South Fork of the SBCR, Amtrak to RAPS
- No Zone 4: Chicago Sanitary & Ship Canal, Damen Avenue to Cal-Sag Junction
- No Zone 5: Cal-Sag Channel and Little Calumet River, Bishop Ford to Cal-Sag Junction
- Yes Other Zone: Main Street Dock to Webster A.S

15. Est. Amt. of Debris from Routine Operations (Cubic Yards)  
(Note: one garbage bag = 50 gallons = 6.0 cubic feet = 0.25 cubic yards)



## Special Operations (CSO Events)

### Location (Waterways):

- A. Storm Number (If available at the time of Call out, or TBD and written in after event)
- B. All Clear Issued at: Date and Time (Call Systems Dispatcher at get official all clear)
- C. Start Time Date and Time (Must be within 24 hours of the all clear)
- D. Justification for delayed start if not within 24 hours of the all clear:

|                               |                              |           |
|-------------------------------|------------------------------|-----------|
| <b>Mechanical failure: No</b> | <b>Unsafe conditions: No</b> |           |
| Fog: No                       | Limited Visibility: No       |           |
| Ice: No                       | Lightning: No                | Other: No |
| Equipment icing: No           | High Flow: No                |           |
| High Wind: No                 | Darkness: No                 |           |

### E. Additional Comments:

Est. Amt. of Debris from Special Operations (Cubic Yards): 0.00  
(Note: one garbage bag = 50 gallons = 6.0 cubic feet = 0.25 cubic yards)

## Description and Possible Source

### Debris Type

|                   |                     |                      |
|-------------------|---------------------|----------------------|
| Cans: No          | Logs: No            | Clothing/Apparel: No |
| Glass Bottles: No | Wood: No            | Sporting Goods: No   |
| Tree: Yes         | Milk Crate: No      | Rubber Material: No  |
| Styrofoam: No     | Condoms: No         | Food: No             |
| Plastic: No       | Sanitary Napkin: No | Fish: No             |
| Cardboard: No     | Paper: No           |                      |
| Other 1:          | Other 5:            |                      |
| Other 2:          | Other 6:            |                      |
| Other 3:          | Other 7:            |                      |
| Other 4:          | Other 8:            |                      |

# Floatable Log FL2024-1344

Pilot: vonheimburgk@mwrld.org Date: 9/26/2024

Boat: Skimmer Boat 2 (SB2) # of Pilots: 1

# of Hoisters: 0 # of MLAS: 0

## Routine Operations

Location (Waterways):

Yes Zone 1: North Branch and North Shore Channel, Kinzie Street to Main Street

Yes Zone 2: Chicago River and South Branch of the Chicago River, CRCW to Amtrak

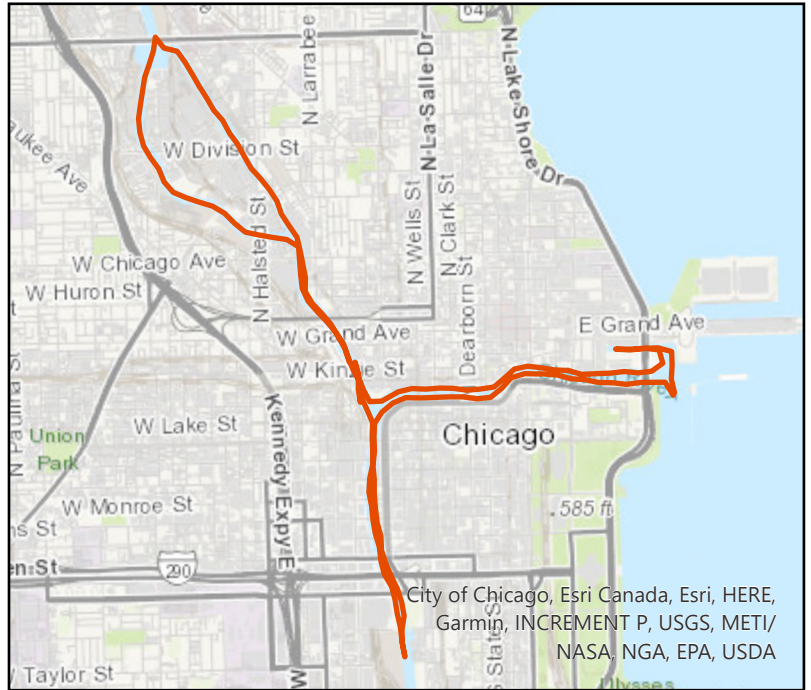
No Zone 3: South Branch Chicago River and South Fork of the SBCR, Amtrak to RAPS

No Zone 4: Chicago Sanitary & Ship Canal, Damen Avenue to Cal-Sag Junction

No Zone 5: Cal-Sag Channel and Little Calumet River, Bishop Ford to Cal-Sag Junction

No Other Zone:

1.5 Est. Amt. of Debris from Routine Operations (Cubic Yards)  
(Note: one garbage bag = 50 gallons = 6.0 cubic feet = 0.25 cubic yards)



## Special Operations (CSO Events)

Location (Waterways):

A. Storm Number (If available at the time of Call out, or TBD and written in after event)

B. All Clear Issued at: Date and Time (Call Systems Dispatcher at get official all clear)

C. Start Time Date and Time (Must be within 24 hours of the all clear)

D. Justification for delayed start if not within 24 hours of the all clear:

**Mechanical failure: No**

Fog: No

Ice: No

Equipment icing: No

High Wind: No

**Unsafe conditions: No**

Limited Visibility: No

Lightning: No

High Flow: No

Darkness: No

Other: No

E. Additional Comments:

Est. Amt. of Debris from Special Operations (Cubic Yards): 0.00  
(Note: one garbage bag = 50 gallons = 6.0 cubic feet = 0.25 cubic yards)

## Description and Possible Source

Debris Type

Cans: Yes  
Glass Bottles: Yes  
Tree: Yes  
Styrofoam: Yes  
Plastic: Yes  
Cardboard: No

Logs: Yes  
Wood: Yes  
Milk Crate: No  
Condoms: Yes  
Sanitary Napkin: No  
Paper: Yes

Clothing/Apparel: No  
Sporting Goods: No  
Rubber Material: Yes  
Food: Yes  
Fish: No

Other 1: Other 5:  
Other 2: Other 6:  
Other 3: Other 7:  
Other 4: Other 8:

# Floatable Log FL2024-1343

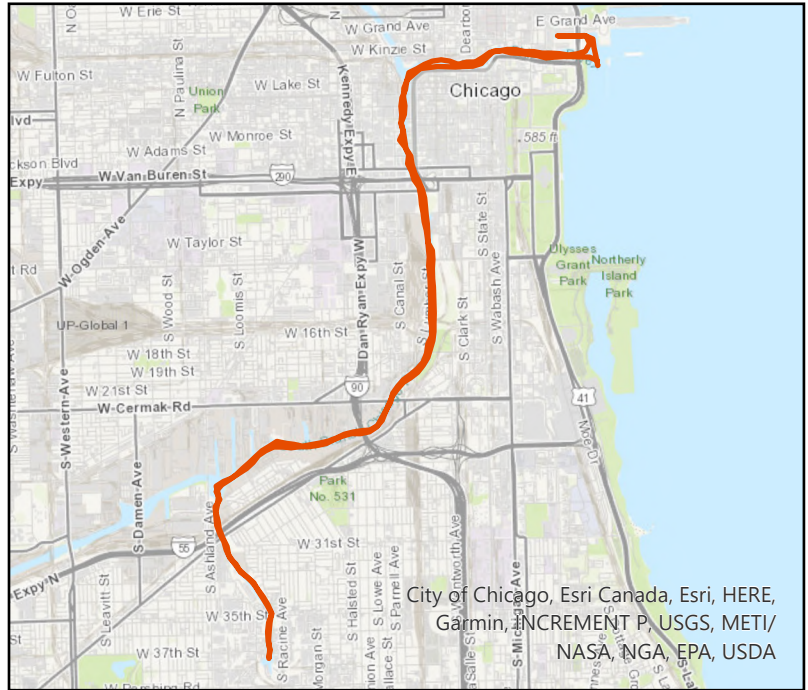
Pilot: johnson3                      Date: 9/26/2024  
 Boat: Skimmer Boat 1 (SB1)       # of Pilots: 1  
 # of Hoisters: 0                      # of MLAS: 1

## Routine Operations

### Location (Waterways):

- No Zone 1: North Branch and North Shore Channel, Kinzie Street to Main Street
- Yes Zone 2: Chicago River and South Branch of the Chicago River, CRCW to Amtrak
- Yes Zone 3: South Branch Chicago River and South Fork of the SBCR, Amtrak to RAPS
- No Zone 4: Chicago Sanitary & Ship Canal, Damen Avenue to Cal-Sag Junction
- No Zone 5: Cal-Sag Channel and Little Calumet River, Bishop Ford to Cal-Sag Junction
- No Other Zone:

0.5 Est. Amt. of Debris from Routine Operations (Cubic Yards)  
 (Note: one garbage bag = 50 gallons = 6.0 cubic feet = 0.25 cubic yards)



City of Chicago, Esri Canada, Esri, HERE, Garmin, INCREMENT P, USGS, METI/NASA, NGA, EPA, USDA

## Special Operations (CSO Events)

### Location (Waterways):

- A. Storm Number                      (If available at the time of Call out, or TBD and written in after event)
- B. All Clear Issued at:                      Date and Time (Call Systems Dispatcher at get official all clear)
- C. Start Time                                  Date and Time (Must be within 24 hours of the all clear)
- D. Justification for delayed start if not within 24 hours of the all clear:

|                               |                              |           |
|-------------------------------|------------------------------|-----------|
| <b>Mechanical failure:</b> No | <b>Unsafe conditions:</b> No |           |
| Fog: No                       | Limited Visibility: No       |           |
| Ice: No                       | Lightning: No                | Other: No |
| Equipment icing: No           | High Flow: No                |           |
| High Wind: No                 | Darkness: No                 |           |

### E. Additional Comments:

Est. Amt. of Debris from Special Operations (Cubic Yards): 0.00  
 (Note: one garbage bag = 50 gallons = 6.0 cubic feet = 0.25 cubic yards)

## Description and Possible Source

### Debris Type

|                   |                     |                      |
|-------------------|---------------------|----------------------|
| Cans: Yes         | Logs: No            | Clothing/Apparel: No |
| Glass Bottles: No | Wood: No            | Sporting Goods: No   |
| Tree: Yes         | Milk Crate: No      | Rubber Material: Yes |
| Styrofoam: No     | Condoms: No         | Food: No             |
| Plastic: Yes      | Sanitary Napkin: No | Fish: No             |
| Cardboard: No     | Paper: Yes          |                      |
| Other 1:          | Other 5:            |                      |
| Other 2:          | Other 6:            |                      |
| Other 3:          | Other 7:            |                      |
| Other 4:          | Other 8:            |                      |

# Floatable Log FL2024-1345

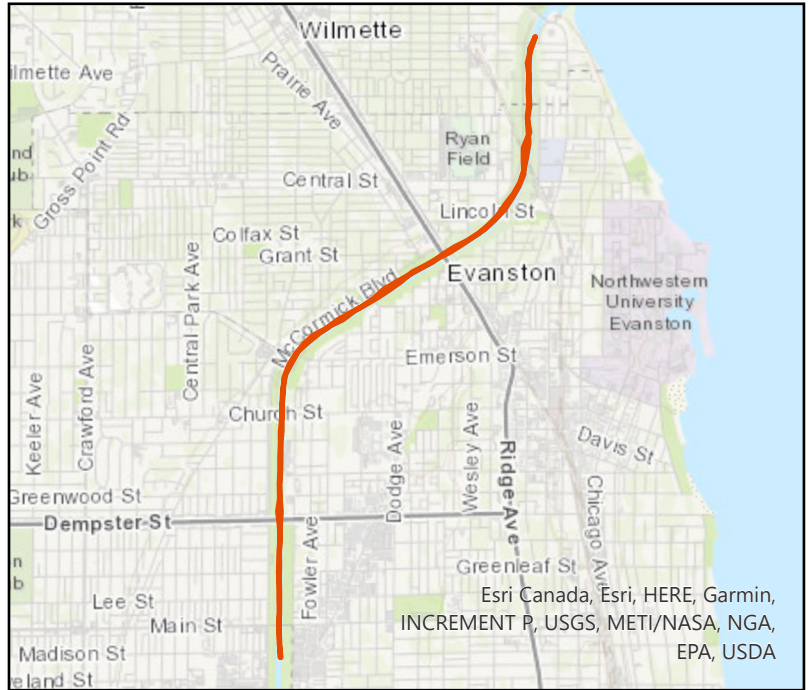
Pilot: beeg@mwrdd.org      Date: 9/26/2024  
 Boat: Debris Boat 1 (DB1)      # of Pilots: 1  
 # of Hoisters: 1      # of MLAS: 2

## Routine Operations

Location (Waterways):

- No Zone 1: North Branch and North Shore Channel, Kinzie Street to Main Street
- No Zone 2: Chicago River and South Branch of the Chicago River, CRCW to Amtrak
- No Zone 3: South Branch Chicago River and South Fork of the SBCR, Amtrak to RAPS
- No Zone 4: Chicago Sanitary & Ship Canal, Damen Avenue to Cal-Sag Junction
- No Zone 5: Cal-Sag Channel and Little Calumet River, Bishop Ford to Cal-Sag Junction
- Yes Other Zone: Main Street Dock to Wilmette P.S.

25. Est. Amt. of Debris from Routine Operations (Cubic Yards)  
 (Note: one garbage bag = 50 gallons = 6.0 cubic feet = 0.25 cubic yards)



## Special Operations (CSO Events)

Location (Waterways):

- A. Storm Number (If available at the time of Call out, or TBD and written in after event)
- B. All Clear Issued at: Date and Time (Call Systems Dispatcher at get official all clear)
- C. Start Time Date and Time (Must be within 24 hours of the all clear)
- D. Justification for delayed start if not within 24 hours of the all clear:

|                               |                              |           |
|-------------------------------|------------------------------|-----------|
| <b>Mechanical failure:</b> No | <b>Unsafe conditions:</b> No |           |
| Fog: No                       | Limited Visibility: No       |           |
| Ice: No                       | Lightning: No                | Other: No |
| Equipment icing: No           | High Flow: No                |           |
| High Wind: No                 | Darkness: No                 |           |

E. Additional Comments:

Est. Amt. of Debris from Special Operations (Cubic Yards): 0.00  
 (Note: one garbage bag = 50 gallons = 6.0 cubic feet = 0.25 cubic yards)

## Description and Possible Source

Debris Type

|                   |                     |                      |
|-------------------|---------------------|----------------------|
| Cans: No          | Logs: No            | Clothing/Apparel: No |
| Glass Bottles: No | Wood: No            | Sporting Goods: No   |
| Tree: Yes         | Milk Crate: No      | Rubber Material: No  |
| Styrofoam: No     | Condoms: No         | Food: No             |
| Plastic: No       | Sanitary Napkin: No | Fish: No             |
| Cardboard: No     | Paper: No           |                      |
| Other 1:          | Other 5:            |                      |
| Other 2:          | Other 6:            |                      |
| Other 3:          | Other 7:            |                      |
| Other 4:          | Other 8:            |                      |

# Floatable Log FL2024-1347

Pilot: vonheimburgk@mwr.org Date: 9/27/2024

Boat: Skimmer Boat 2 (SB2) # of Pilots: 1

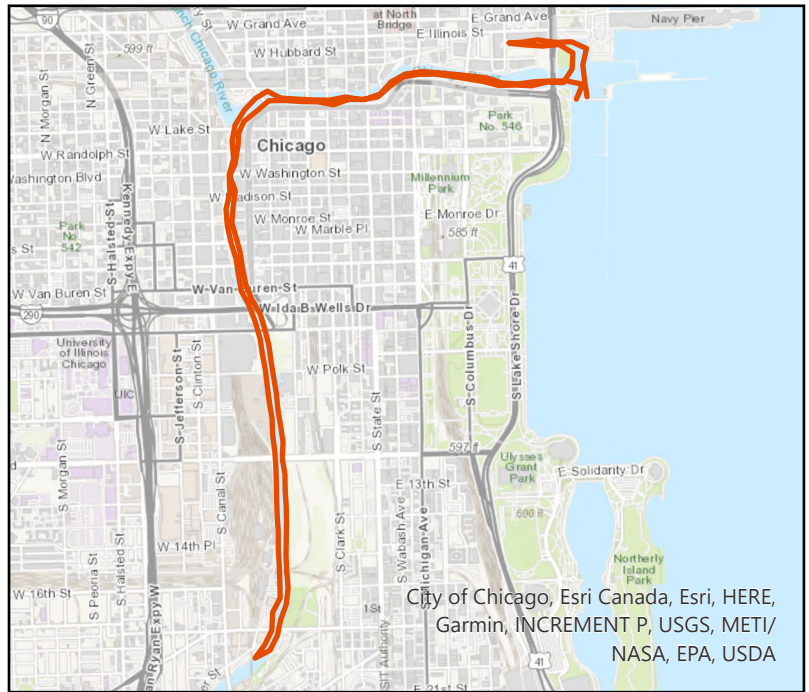
# of Hoisters: 0 # of MLAS: 1

## Routine Operations

Location (Waterways):

- No Zone 1: North Branch and North Shore Channel, Kinzie Street to Main Street
- Yes Zone 2: Chicago River and South Branch of the Chicago River, CRCW to Amtrak
- No Zone 3: South Branch Chicago River and South Fork of the SBCR, Amtrak to RAPS
- No Zone 4: Chicago Sanitary & Ship Canal, Damen Avenue to Cal-Sag Junction
- No Zone 5: Cal-Sag Channel and Little Calumet River, Bishop Ford to Cal-Sag Junction
- No Other Zone:

0.2 Est. Amt. of Debris from Routine Operations (Cubic Yards)  
(Note: one garbage bag = 50 gallons = 6.0 cubic feet = 0.25 cubic yards)



## Special Operations (CSO Events)

Location (Waterways):

- A. Storm Number (If available at the time of Call out, or TBD and written in after event)
- B. All Clear Issued at: Date and Time (Call Systems Dispatcher at get official all clear)
- C. Start Time Date and Time (Must be within 24 hours of the all clear)
- D. Justification for delayed start if not within 24 hours of the all clear:

|                               |                              |           |
|-------------------------------|------------------------------|-----------|
| <b>Mechanical failure:</b> No | <b>Unsafe conditions:</b> No |           |
| Fog: No                       | Limited Visibility: No       |           |
| Ice: No                       | Lightning: No                | Other: No |
| Equipment icing: No           | High Flow: No                |           |
| High Wind: No                 | Darkness: No                 |           |

E. Additional Comments:

Est. Amt. of Debris from Special Operations (Cubic Yards): 0.00  
(Note: one garbage bag = 50 gallons = 6.0 cubic feet = 0.25 cubic yards)

## Description and Possible Source

Debris Type

|                    |                     |                      |
|--------------------|---------------------|----------------------|
| Cans: Yes          | Logs: No            | Clothing/Apparel: No |
| Glass Bottles: Yes | Wood: No            | Sporting Goods: No   |
| Tree: Yes          | Milk Crate: No      | Rubber Material: Yes |
| Styrofoam: Yes     | Condoms: Yes        | Food: Yes            |
| Plastic: Yes       | Sanitary Napkin: No | Fish: No             |
| Cardboard: No      | Paper: Yes          |                      |
| Other 1:           | Other 5:            |                      |
| Other 2:           | Other 6:            |                      |
| Other 3:           | Other 7:            |                      |
| Other 4:           | Other 8:            |                      |

# Floatable Log FL2024-1346

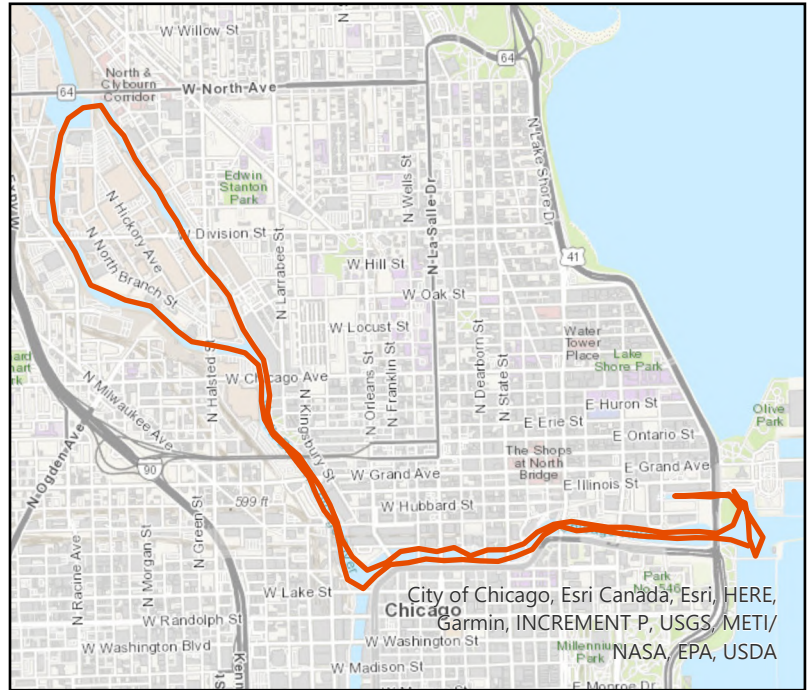
Pilot: johnsonr3                      Date: 9/27/2024  
 Boat: Skimmer Boat 1 (SB1)        # of Pilots: 1  
 # of Hoisters: 0                        # of MLAS: 0

## Routine Operations

### Location (Waterways):

- Yes Zone 1: North Branch and North Shore Channel, Kinzie Street to Main Street
- Yes Zone 2: Chicago River and South Branch of the Chicago River, CRCW to Amtrak
- No Zone 3: South Branch Chicago River and South Fork of the SBCR, Amtrak to RAPS
- No Zone 4: Chicago Sanitary & Ship Canal, Damen Avenue to Cal-Sag Junction
- No Zone 5: Cal-Sag Channel and Little Calumet River, Bishop Ford to Cal-Sag Junction
- No Other Zone:

0.7 Est. Amt. of Debris from Routine Operations (Cubic Yards)  
 (Note: one garbage bag = 50 gallons = 6.0 cubic feet = 0.25 cubic yards)



## Special Operations (CSO Events)

### Location (Waterways):

- A. Storm Number                      (If available at the time of Call out, or TBD and written in after event)
- B. All Clear Issued at:                      Date and Time (Call Systems Dispatcher at get official all clear)
- C. Start Time                                  Date and Time (Must be within 24 hours of the all clear)
- D. Justification for delayed start if not within 24 hours of the all clear:

|                               |                              |           |
|-------------------------------|------------------------------|-----------|
| <b>Mechanical failure: No</b> | <b>Unsafe conditions: No</b> |           |
| Fog: No                       | Limited Visibility: No       |           |
| Ice: No                       | Lightning: No                | Other: No |
| Equipment icing: No           | High Flow: No                |           |
| High Wind: Yes                | Darkness: No                 |           |

### E. Additional Comments:

Est. Amt. of Debris from Special Operations (Cubic Yards): 0.00  
 (Note: one garbage bag = 50 gallons = 6.0 cubic feet = 0.25 cubic yards)

## Description and Possible Source

### Debris Type

|                   |                     |                      |
|-------------------|---------------------|----------------------|
| Cans: Yes         | Logs: No            | Clothing/Apparel: No |
| Glass Bottles: No | Wood: Yes           | Sporting Goods: No   |
| Tree: Yes         | Milk Crate: No      | Rubber Material: Yes |
| Styrofoam: Yes    | Condoms: No         | Food: No             |
| Plastic: Yes      | Sanitary Napkin: No | Fish: No             |
| Cardboard: No     | Paper: Yes          |                      |
| Other 1:          | Other 5:            |                      |
| Other 2:          | Other 6:            |                      |
| Other 3:          | Other 7:            |                      |
| Other 4:          | Other 8:            |                      |

# Floatable Log FL2024-1348

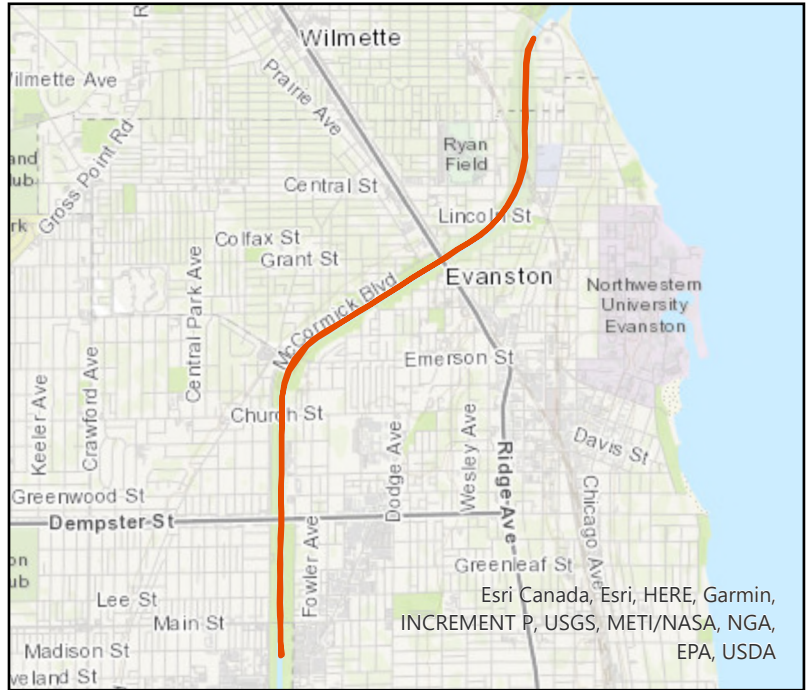
Pilot: beeg@mwrdd.org      Date: 9/27/2024  
Boat: Debris Boat 1 (DB1)      # of Pilots: 1  
# of Hoisters: 1      # of MLAS: 2

## Routine Operations

Location (Waterways):

- No Zone 1: North Branch and North Shore Channel, Kinzie Street to Main Street
- No Zone 2: Chicago River and South Branch of the Chicago River, CRCW to Amtrak
- No Zone 3: South Branch Chicago River and South Fork of the SBCR, Amtrak to RAPS
- No Zone 4: Chicago Sanitary & Ship Canal, Damen Avenue to Cal-Sag Junction
- No Zone 5: Cal-Sag Channel and Little Calumet River, Bishop Ford to Cal-Sag Junction
- Yes Other Zone: MAIN STREET TO WILMETTE P.S. -

3.0 Est. Amt. of Debris from Routine Operations (Cubic Yards)  
(Note: one garbage bag = 50 gallons = 6.0 cubic feet = 0.25 cubic yards)



## Special Operations (CSO Events)

Location (Waterways):

- A. Storm Number (If available at the time of Call out, or TBD and written in after event)
- B. All Clear Issued at: Date and Time (Call Systems Dispatcher at get official all clear)
- C. Start Time Date and Time (Must be within 24 hours of the all clear)
- D. Justification for delayed start if not within 24 hours of the all clear:

|                               |                              |           |
|-------------------------------|------------------------------|-----------|
| <b>Mechanical failure: No</b> | <b>Unsafe conditions: No</b> |           |
| Fog: No                       | Limited Visibility: No       |           |
| Ice: No                       | Lightning: No                | Other: No |
| Equipment icing: No           | High Flow: No                |           |
| High Wind: No                 | Darkness: No                 |           |

E. Additional Comments:

Est. Amt. of Debris from Special Operations (Cubic Yards): 0.00  
(Note: one garbage bag = 50 gallons = 6.0 cubic feet = 0.25 cubic yards)

## Description and Possible Source

Debris Type

|                   |                     |                      |
|-------------------|---------------------|----------------------|
| Cans: No          | Logs: No            | Clothing/Apparel: No |
| Glass Bottles: No | Wood: No            | Sporting Goods: No   |
| Tree: No          | Milk Crate: No      | Rubber Material: No  |
| Styrofoam: No     | Condoms: No         | Food: No             |
| Plastic: No       | Sanitary Napkin: No | Fish: No             |
| Cardboard: No     | Paper: No           |                      |
| Other 1:          | Other 5:            |                      |
| Other 2:          | Other 6:            |                      |
| Other 3:          | Other 7:            |                      |
| Other 4:          | Other 8:            |                      |



# Floatable Log FL2024-1349

Pilot: vonheimburgk@mwr.org Date: 9/30/2024

Boat: Skimmer Boat 2 (SB2) # of Pilots: 1

# of Hoisters: 0 # of MLAS: 0

## Routine Operations

Location (Waterways):

Yes Zone 1: North Branch and North Shore Channel, Kinzie Street to Main Street

Yes Zone 2: Chicago River and South Branch of the Chicago River, CRCW to Amtrak

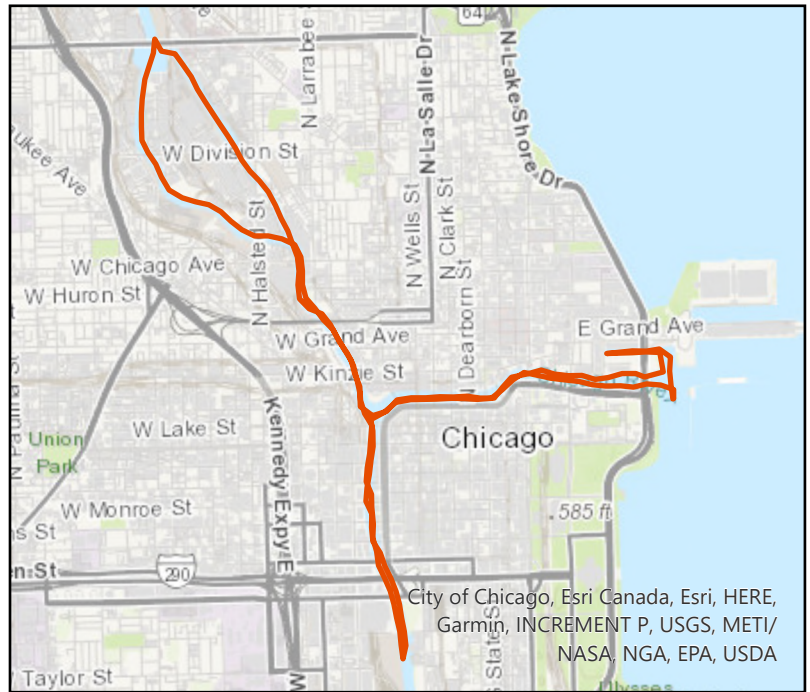
No Zone 3: South Branch Chicago River and South Fork of the SBCR, Amtrak to RAPS

No Zone 4: Chicago Sanitary & Ship Canal, Damen Avenue to Cal-Sag Junction

No Zone 5: Cal-Sag Channel and Little Calumet River, Bishop Ford to Cal-Sag Junction

No Other Zone:

4.0 Est. Amt. of Debris from Routine Operations (Cubic Yards)  
(Note: one garbage bag = 50 gallons = 6.0 cubic feet = 0.25 cubic yards)



## Special Operations (CSO Events)

Location (Waterways):

A. Storm Number (If available at the time of Call out, or TBD and written in after event)

B. All Clear Issued at: Date and Time (Call Systems Dispatcher at get official all clear)

C. Start Time Date and Time (Must be within 24 hours of the all clear)

D. Justification for delayed start if not within 24 hours of the all clear:

|                               |                              |           |
|-------------------------------|------------------------------|-----------|
| <b>Mechanical failure:</b> No | <b>Unsafe conditions:</b> No |           |
| Fog: No                       | Limited Visibility: No       |           |
| Ice: No                       | Lightning: No                | Other: No |
| Equipment icing: No           | High Flow: No                |           |
| High Wind: No                 | Darkness: No                 |           |

E. Additional Comments:

Est. Amt. of Debris from Special Operations (Cubic Yards): 0.00  
(Note: one garbage bag = 50 gallons = 6.0 cubic feet = 0.25 cubic yards)

## Description and Possible Source

Debris Type

|                   |                     |                      |
|-------------------|---------------------|----------------------|
| Cans: Yes         | Logs: Yes           | Clothing/Apparel: No |
| Glass Bottles: No | Wood: No            | Sporting Goods: No   |
| Tree: Yes         | Milk Crate: No      | Rubber Material: Yes |
| Styrofoam: Yes    | Condoms: Yes        | Food: Yes            |
| Plastic: Yes      | Sanitary Napkin: No | Fish: No             |
| Cardboard: No     | Paper: Yes          |                      |
| Other 1:          | Other 5:            |                      |
| Other 2:          | Other 6:            |                      |
| Other 3:          | Other 7:            |                      |
| Other 4:          | Other 8:            |                      |

# Floatable Log FL2024-1350

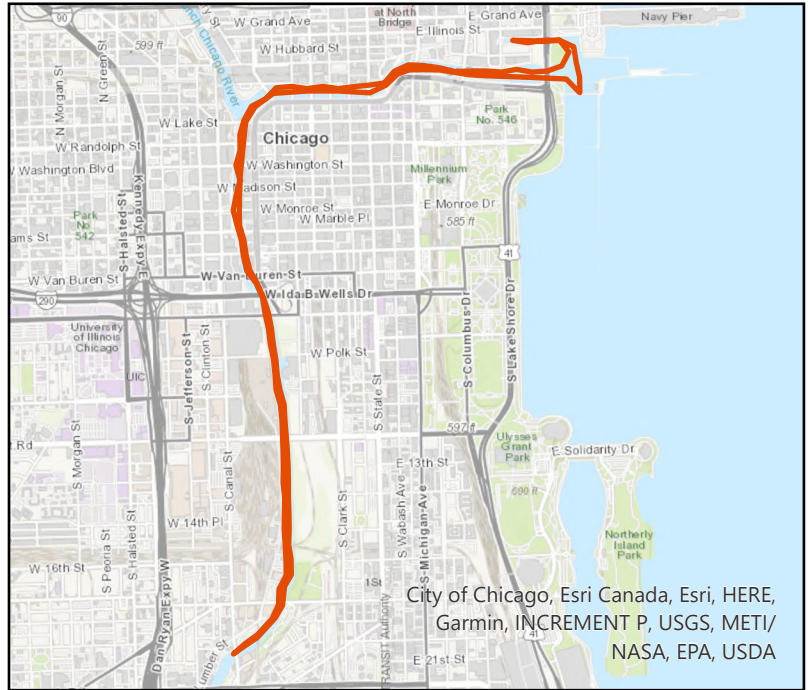
Pilot: johnson3                      Date: 9/30/2024  
 Boat: Skimmer Boat 1 (SB1)      # of Pilots: 1  
 # of Hoisters: 0                      # of MLAS: 1

## Routine Operations

### Location (Waterways):

- No Zone 1: North Branch and North Shore Channel, Kinzie Street to Main Street
- Yes Zone 2: Chicago River and South Branch of the Chicago River, CRCW to Amtrak
- No Zone 3: South Branch Chicago River and South Fork of the SBCR, Amtrak to RAPS
- No Zone 4: Chicago Sanitary & Ship Canal, Damen Avenue to Cal-Sag Junction
- No Zone 5: Cal-Sag Channel and Little Calumet River, Bishop Ford to Cal-Sag Junction
- No Other Zone:

1.0 Est. Amt. of Debris from Routine Operations (Cubic Yards)  
 (Note: one garbage bag = 50 gallons = 6.0 cubic feet = 0.25 cubic yards)



## Special Operations (CSO Events)

### Location (Waterways):

- A. Storm Number                      (If available at the time of Call out, or TBD and written in after event)
- B. All Clear Issued at:                      Date and Time (Call Systems Dispatcher at get official all clear)
- C. Start Time                                  Date and Time (Must be within 24 hours of the all clear)
- D. Justification for delayed start if not within 24 hours of the all clear:

|                               |                              |           |
|-------------------------------|------------------------------|-----------|
| <b>Mechanical failure:</b> No | <b>Unsafe conditions:</b> No |           |
| Fog: No                       | Limited Visibility: No       |           |
| Ice: No                       | Lightning: No                | Other: No |
| Equipment icing: No           | High Flow: No                |           |
| High Wind: No                 | Darkness: No                 |           |

### E. Additional Comments:

Est. Amt. of Debris from Special Operations (Cubic Yards): 0.00  
 (Note: one garbage bag = 50 gallons = 6.0 cubic feet = 0.25 cubic yards)

## Description and Possible Source

### Debris Type

|                   |                     |                      |
|-------------------|---------------------|----------------------|
| Cans: Yes         | Logs: No            | Clothing/Apparel: No |
| Glass Bottles: No | Wood: Yes           | Sporting Goods: No   |
| Tree: Yes         | Milk Crate: No      | Rubber Material: Yes |
| Styrofoam: No     | Condoms: No         | Food: No             |
| Plastic: Yes      | Sanitary Napkin: No | Fish: No             |
| Cardboard: No     | Paper: Yes          |                      |
| Other 1:          | Other 5:            |                      |
| Other 2:          | Other 6:            |                      |
| Other 3:          | Other 7:            |                      |
| Other 4:          | Other 8:            |                      |

# Floatable Log FL2024-1351

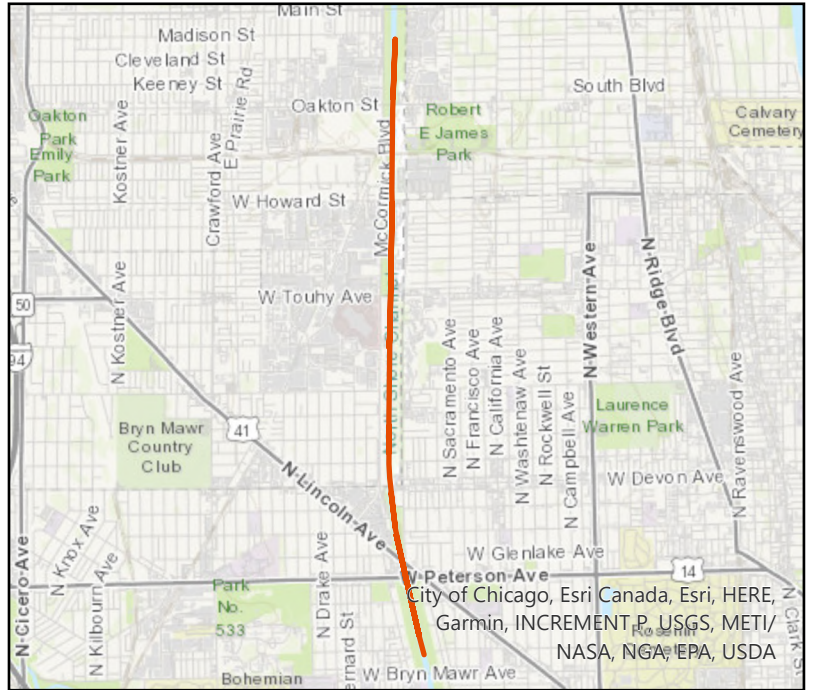
Pilot: beeg@mwrld.org      Date: 9/30/2024  
Boat: Debris Boat 1 (DB1)      # of Pilots: 1  
# of Hoisters: 1      # of MLAS: 2

## Routine Operations

### Location (Waterways):

- No Zone 1: North Branch and North Shore Channel, Kinzie Street to Main Street
- Yes Zone 2: Chicago River and South Branch of the Chicago River, CRCW to Amtrak
- No Zone 3: South Branch Chicago River and South Fork of the SBCR, Amtrak to RAPS
- No Zone 4: Chicago Sanitary & Ship Canal, Damen Avenue to Cal-Sag Junction
- No Zone 5: Cal-Sag Channel and Little Calumet River, Bishop Ford to Cal-Sag Junction
- Yes Other Zone: Main St. dock to NBPS - Devon Aeration station

5.0 Est. Amt. of Debris from Routine Operations (Cubic Yards)  
(Note: one garbage bag = 50 gallons = 6.0 cubic feet = 0.25 cubic yards)



## Special Operations (CSO Events)

### Location (Waterways):

- A. Storm Number (If available at the time of Call out, or TBD and written in after event)
- B. All Clear Issued at: Date and Time (Call Systems Dispatcher at get official all clear)
- C. Start Time Date and Time (Must be within 24 hours of the all clear)
- D. Justification for delayed start if not within 24 hours of the all clear:

|                               |                              |           |
|-------------------------------|------------------------------|-----------|
| <b>Mechanical failure: No</b> | <b>Unsafe conditions: No</b> |           |
| Fog: No                       | Limited Visibility: No       |           |
| Ice: No                       | Lightning: No                | Other: No |
| Equipment icing: No           | High Flow: No                |           |
| High Wind: No                 | Darkness: No                 |           |

### E. Additional Comments:

Est. Amt. of Debris from Special Operations (Cubic Yards): 0.00  
(Note: one garbage bag = 50 gallons = 6.0 cubic feet = 0.25 cubic yards)

## Description and Possible Source

### Debris Type

|                   |                     |                      |
|-------------------|---------------------|----------------------|
| Cans: No          | Logs: No            | Clothing/Apparel: No |
| Glass Bottles: No | Wood: No            | Sporting Goods: No   |
| Tree: Yes         | Milk Crate: No      | Rubber Material: No  |
| Styrofoam: No     | Condoms: No         | Food: No             |
| Plastic: No       | Sanitary Napkin: No | Fish: No             |
| Cardboard: No     | Paper: No           |                      |
| Other 1:          | Other 5:            |                      |
| Other 2:          | Other 6:            |                      |
| Other 3:          | Other 7:            |                      |
| Other 4:          | Other 8:            |                      |

# Floatable Log FL2024-1353

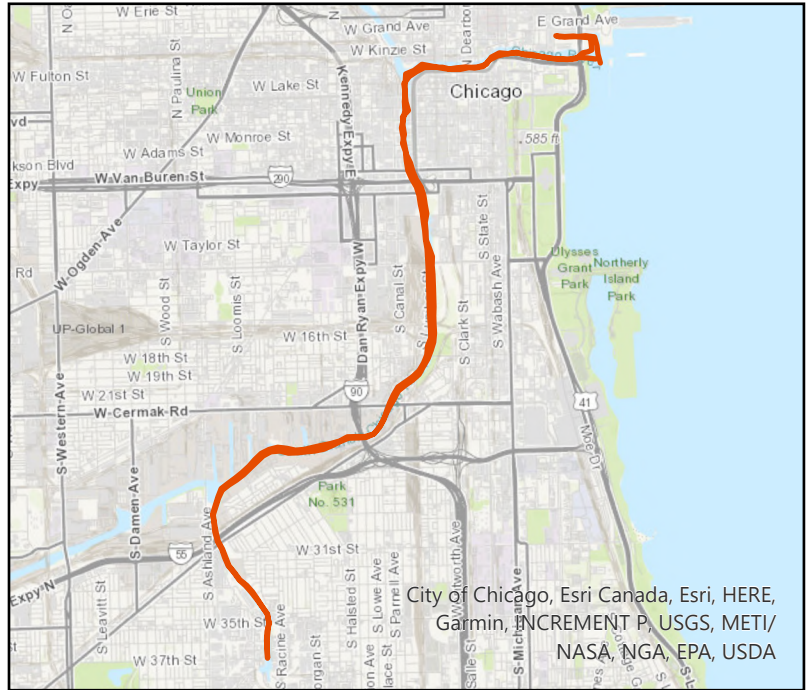
Pilot: vonheimburgk@mwr.org Date: 10/1/2024  
 Boat: Skimmer Boat 2 (SB2) # of Pilots: 1  
 # of Hoisters: 0 # of MLAS: 1

## Routine Operations

Location (Waterways):

- No Zone 1: North Branch and North Shore Channel, Kinzie Street to Main Street
- Yes Zone 2: Chicago River and South Branch of the Chicago River, CRCW to Amtrak
- Yes Zone 3: South Branch Chicago River and South Fork of the SBCR, Amtrak to RAPS
- No Zone 4: Chicago Sanitary & Ship Canal, Damen Avenue to Cal-Sag Junction
- No Zone 5: Cal-Sag Channel and Little Calumet River, Bishop Ford to Cal-Sag Junction
- No Other Zone:

0.2 Est. Amt. of Debris from Routine Operations (Cubic Yards)  
 (Note: one garbage bag = 50 gallons = 6.0 cubic feet = 0.25 cubic yards)



## Special Operations (CSO Events)

Location (Waterways):

- A. Storm Number (If available at the time of Call out, or TBD and written in after event)
- B. All Clear Issued at: Date and Time (Call Systems Dispatcher at get official all clear)
- C. Start Time Date and Time (Must be within 24 hours of the all clear)
- D. Justification for delayed start if not within 24 hours of the all clear:

|                               |                              |           |
|-------------------------------|------------------------------|-----------|
| <b>Mechanical failure:</b> No | <b>Unsafe conditions:</b> No |           |
| Fog: No                       | Limited Visibility: No       |           |
| Ice: No                       | Lightning: No                | Other: No |
| Equipment icing: No           | High Flow: No                |           |
| High Wind: No                 | Darkness: No                 |           |

E. Additional Comments:

Est. Amt. of Debris from Special Operations (Cubic Yards): 0.00  
 (Note: one garbage bag = 50 gallons = 6.0 cubic feet = 0.25 cubic yards)

## Description and Possible Source

Debris Type

|                    |                     |                      |
|--------------------|---------------------|----------------------|
| Cans: Yes          | Logs: No            | Clothing/Apparel: No |
| Glass Bottles: Yes | Wood: No            | Sporting Goods: No   |
| Tree: Yes          | Milk Crate: No      | Rubber Material: Yes |
| Styrofoam: Yes     | Condoms: Yes        | Food: Yes            |
| Plastic: Yes       | Sanitary Napkin: No | Fish: No             |
| Cardboard: No      | Paper: Yes          |                      |
| Other 1:           | Other 5:            |                      |
| Other 2:           | Other 6:            |                      |
| Other 3:           | Other 7:            |                      |
| Other 4:           | Other 8:            |                      |

# Floatable Log FL2024-1352

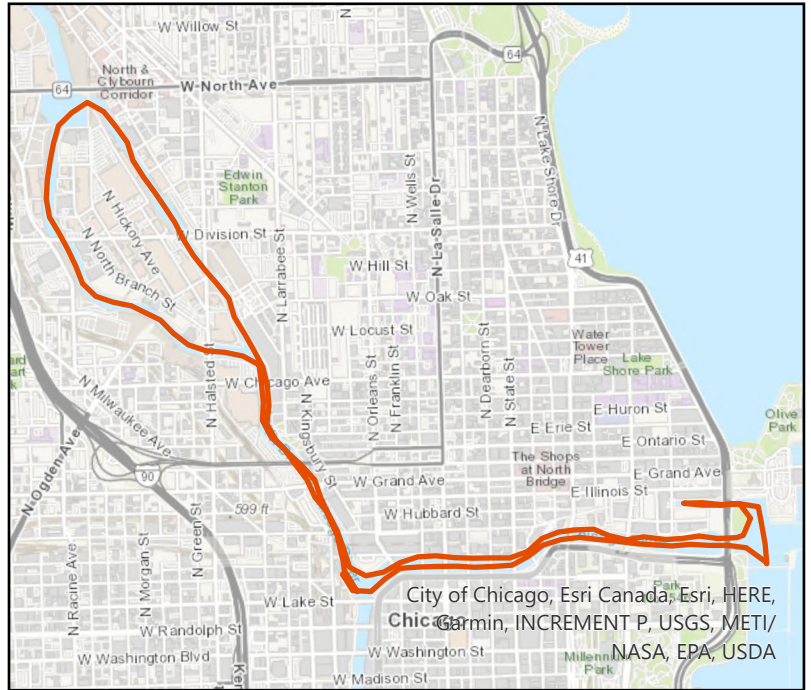
Pilot: johnson3                      Date: 10/1/2024  
 Boat: Skimmer Boat 1 (SB1)       # of Pilots: 1  
 # of Hoisters: 0                      # of MLAS: 1

## Routine Operations

Location (Waterways):

- Yes Zone 1: North Branch and North Shore Channel, Kinzie Street to Main Street
- Yes Zone 2: Chicago River and South Branch of the Chicago River, CRCW to Amtrak
- No Zone 3: South Branch Chicago River and South Fork of the SBCR, Amtrak to RAPS
- No Zone 4: Chicago Sanitary & Ship Canal, Damen Avenue to Cal-Sag Junction
- No Zone 5: Cal-Sag Channel and Little Calumet River, Bishop Ford to Cal-Sag Junction
- No Other Zone:

0.5 Est. Amt. of Debris from Routine Operations (Cubic Yards)  
 (Note: one garbage bag = 50 gallons = 6.0 cubic feet = 0.25 cubic yards)



## Special Operations (CSO Events)

Location (Waterways):

- A. Storm Number                      (If available at the time of Call out, or TBD and written in after event)
- B. All Clear Issued at:                      Date and Time (Call Systems Dispatcher at get official all clear)
- C. Start Time                                  Date and Time (Must be within 24 hours of the all clear)
- D. Justification for delayed start if not within 24 hours of the all clear:

|                               |                              |           |
|-------------------------------|------------------------------|-----------|
| <b>Mechanical failure: No</b> | <b>Unsafe conditions: No</b> |           |
| Fog: No                       | Limited Visibility: No       |           |
| Ice: No                       | Lightning: No                | Other: No |
| Equipment icing: No           | High Flow: No                |           |
| High Wind: Yes                | Darkness: No                 |           |

E. Additional Comments:

Est. Amt. of Debris from Special Operations (Cubic Yards): 0.00  
 (Note: one garbage bag = 50 gallons = 6.0 cubic feet = 0.25 cubic yards)

## Description and Possible Source

Debris Type

|                   |                     |                      |
|-------------------|---------------------|----------------------|
| Cans: Yes         | Logs: No            | Clothing/Apparel: No |
| Glass Bottles: No | Wood: Yes           | Sporting Goods: No   |
| Tree: Yes         | Milk Crate: No      | Rubber Material: Yes |
| Styrofoam: Yes    | Condoms: No         | Food: No             |
| Plastic: Yes      | Sanitary Napkin: No | Fish: No             |
| Cardboard: No     | Paper: Yes          |                      |
| Other 1:          | Other 5:            |                      |
| Other 2:          | Other 6:            |                      |
| Other 3:          | Other 7:            |                      |
| Other 4:          | Other 8:            |                      |

# Floatable Log FL2024-1354

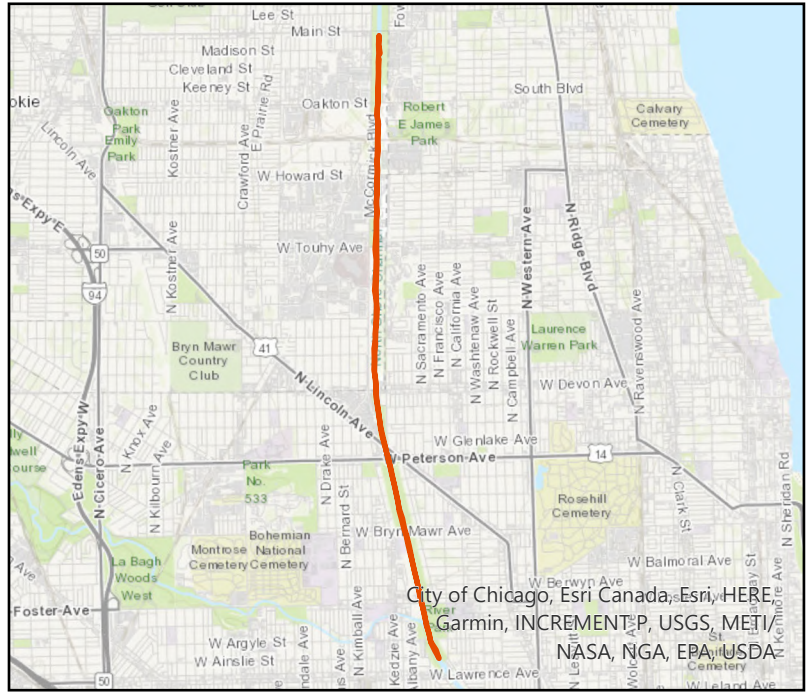
Pilot: beeg@mwrld.org      Date: 10/1/2024  
 Boat: Debris Boat 1 (DB1)      # of Pilots: 1  
 # of Hoisters: 1      # of MLAS: 2

## Routine Operations

### Location (Waterways):

- Yes Zone 1: North Branch and North Shore Channel, Kinzie Street to Main Street
- Yes Zone 2: Chicago River and South Branch of the Chicago River, CRCW to Amtrak
- No Zone 3: South Branch Chicago River and South Fork of the SBCR, Amtrak to RAPS
- No Zone 4: Chicago Sanitary & Ship Canal, Damen Avenue to Cal-Sag Junction
- No Zone 5: Cal-Sag Channel and Little Calumet River, Bishop Ford to Cal-Sag Junction
- Yes Other Zone: Main St. Dock to NBPS - Devon Aeration West wall tree removal

1.0 Est. Amt. of Debris from Routine Operations (Cubic Yards)  
 (Note: one garbage bag = 50 gallons = 6.0 cubic feet = 0.25 cubic yards)



## Special Operations (CSO Events)

### Location (Waterways):

- A. Storm Number (If available at the time of Call out, or TBD and written in after event)
- B. All Clear Issued at: Date and Time (Call Systems Dispatcher at get official all clear)
- C. Start Time Date and Time (Must be within 24 hours of the all clear)
- D. Justification for delayed start if not within 24 hours of the all clear:

|                               |                              |           |
|-------------------------------|------------------------------|-----------|
| <b>Mechanical failure: No</b> | <b>Unsafe conditions: No</b> |           |
| Fog: No                       | Limited Visibility: No       |           |
| Ice: No                       | Lightning: No                | Other: No |
| Equipment icing: No           | High Flow: No                |           |
| High Wind: No                 | Darkness: No                 |           |

### E. Additional Comments:

Est. Amt. of Debris from Special Operations (Cubic Yards): 0.00  
 (Note: one garbage bag = 50 gallons = 6.0 cubic feet = 0.25 cubic yards)

## Description and Possible Source

### Debris Type

|                   |                     |                      |
|-------------------|---------------------|----------------------|
| Cans: No          | Logs: No            | Clothing/Apparel: No |
| Glass Bottles: No | Wood: No            | Sporting Goods: No   |
| Tree: Yes         | Milk Crate: No      | Rubber Material: No  |
| Styrofoam: No     | Condoms: No         | Food: No             |
| Plastic: No       | Sanitary Napkin: No | Fish: No             |
| Cardboard: No     | Paper: No           |                      |
| Other 1:          | Other 5:            |                      |
| Other 2:          | Other 6:            |                      |
| Other 3:          | Other 7:            |                      |
| Other 4:          | Other 8:            |                      |



# Floatable Log FL2024-1356

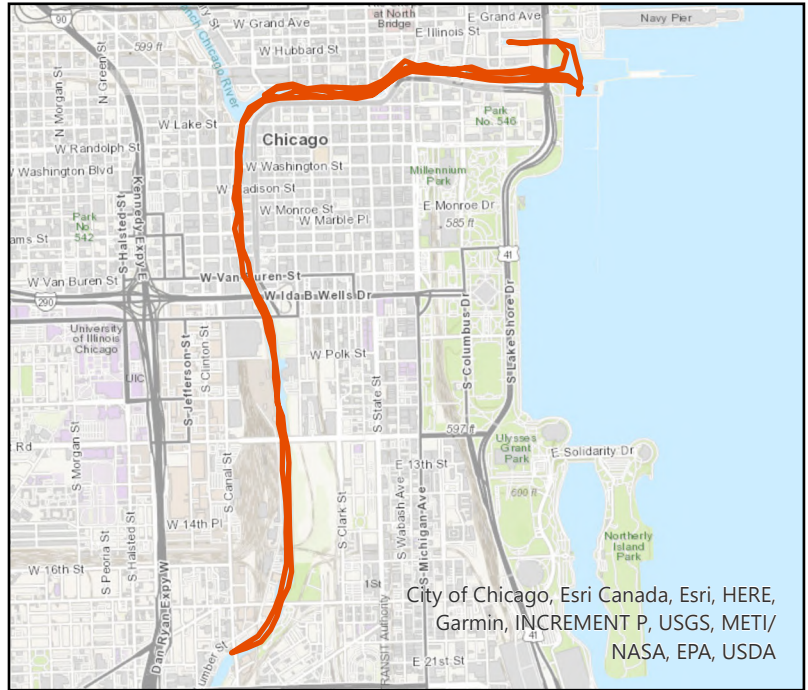
Pilot: johnson3 Date: 10/2/2024  
Boat: Skimmer Boat 1 (SB1) # of Pilots: 1  
# of Hoisters: 0 # of MLAS: 1

## Routine Operations

Location (Waterways):

- No Zone 1: North Branch and North Shore Channel, Kinzie Street to Main Street
- Yes Zone 2: Chicago River and South Branch of the Chicago River, CRCW to Amtrak
- No Zone 3: South Branch Chicago River and South Fork of the SBCR, Amtrak to RAPS
- No Zone 4: Chicago Sanitary & Ship Canal, Damen Avenue to Cal-Sag Junction
- No Zone 5: Cal-Sag Channel and Little Calumet River, Bishop Ford to Cal-Sag Junction
- No Other Zone:

0.2 Est. Amt. of Debris from Routine Operations (Cubic Yards)  
(Note: one garbage bag = 50 gallons = 6.0 cubic feet = 0.25 cubic yards)



## Special Operations (CSO Events)

Location (Waterways):

- A. Storm Number (If available at the time of Call out, or TBD and written in after event)
- B. All Clear Issued at: Date and Time (Call Systems Dispatcher at get official all clear)
- C. Start Time Date and Time (Must be within 24 hours of the all clear)
- D. Justification for delayed start if not within 24 hours of the all clear:

|                               |                              |           |
|-------------------------------|------------------------------|-----------|
| <b>Mechanical failure:</b> No | <b>Unsafe conditions:</b> No |           |
| Fog: No                       | Limited Visibility: No       |           |
| Ice: No                       | Lightning: No                | Other: No |
| Equipment icing: No           | High Flow: No                |           |
| High Wind: No                 | Darkness: No                 |           |

E. Additional Comments:

Est. Amt. of Debris from Special Operations (Cubic Yards): 0.00  
(Note: one garbage bag = 50 gallons = 6.0 cubic feet = 0.25 cubic yards)

## Description and Possible Source

Debris Type

|                    |                     |                      |
|--------------------|---------------------|----------------------|
| Cans: Yes          | Logs: No            | Clothing/Apparel: No |
| Glass Bottles: Yes | Wood: Yes           | Sporting Goods: No   |
| Tree: Yes          | Milk Crate: No      | Rubber Material: Yes |
| Styrofoam: No      | Condoms: No         | Food: No             |
| Plastic: Yes       | Sanitary Napkin: No | Fish: No             |
| Cardboard: No      | Paper: No           |                      |
| Other 1:           | Other 5:            |                      |
| Other 2:           | Other 6:            |                      |
| Other 3:           | Other 7:            |                      |
| Other 4:           | Other 8:            |                      |



# Floatable Log FL2024-1357

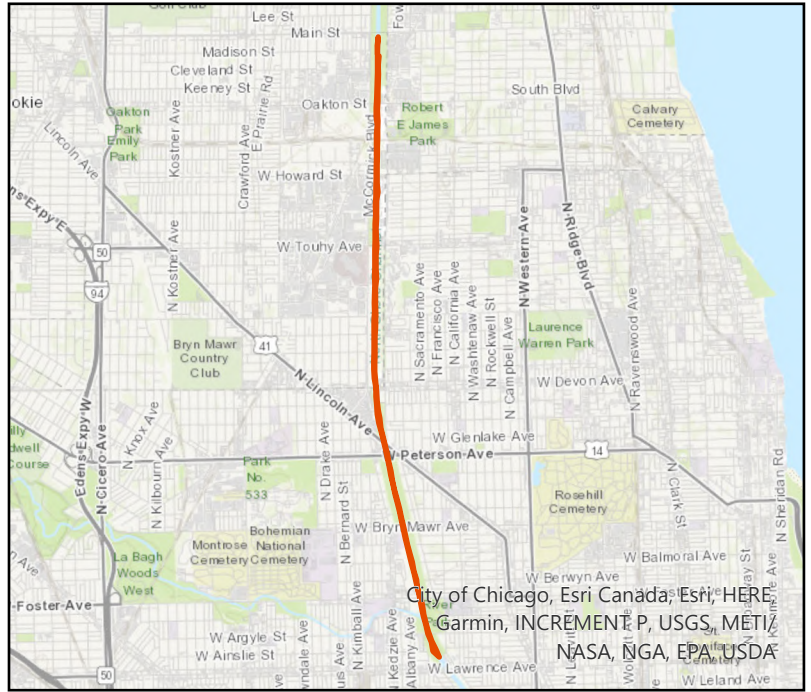
Pilot: beeg@mwrld.org      Date: 10/2/2024  
 Boat: Debris Boat 1 (DB1)      # of Pilots: 1  
 # of Hoisters: 1      # of MLAS: 2

## Routine Operations

Location (Waterways):

- No Zone 1: North Branch and North Shore Channel, Kinzie Street to Main Street
- Yes Zone 2: Chicago River and South Branch of the Chicago River, CRCW to Amtrak
- No Zone 3: South Branch Chicago River and South Fork of the SBCR, Amtrak to RAPS
- No Zone 4: Chicago Sanitary & Ship Canal, Damen Avenue to Cal-Sag Junction
- No Zone 5: Cal-Sag Channel and Little Calumet River, Bishop Ford to Cal-Sag Junction
- Yes Other Zone: Main St. to NBPS - Work at Devon A.S. east wall - Main St.

25. Est. Amt. of Debris from Routine Operations (Cubic Yards)  
 (Note: one garbage bag = 50 gallons = 6.0 cubic feet = 0.25 cubic yards)



## Special Operations (CSO Events)

Location (Waterways):

- A. Storm Number (If available at the time of Call out, or TBD and written in after event)
- B. All Clear Issued at: Date and Time (Call Systems Dispatcher at get official all clear)
- C. Start Time Date and Time (Must be within 24 hours of the all clear)
- D. Justification for delayed start if not within 24 hours of the all clear:

|                               |                              |           |
|-------------------------------|------------------------------|-----------|
| <b>Mechanical failure: No</b> | <b>Unsafe conditions: No</b> |           |
| Fog: No                       | Limited Visibility: No       |           |
| Ice: No                       | Lightning: No                | Other: No |
| Equipment icing: No           | High Flow: No                |           |
| High Wind: No                 | Darkness: No                 |           |

E. Additional Comments:

Est. Amt. of Debris from Special Operations (Cubic Yards): 0.00  
 (Note: one garbage bag = 50 gallons = 6.0 cubic feet = 0.25 cubic yards)

## Description and Possible Source

Debris Type

|                   |                     |                      |
|-------------------|---------------------|----------------------|
| Cans: No          | Logs: No            | Clothing/Apparel: No |
| Glass Bottles: No | Wood: No            | Sporting Goods: No   |
| Tree: No          | Milk Crate: No      | Rubber Material: No  |
| Styrofoam: No     | Condoms: No         | Food: No             |
| Plastic: No       | Sanitary Napkin: No | Fish: No             |
| Cardboard: No     | Paper: No           |                      |
| Other 1:          | Other 5:            |                      |
| Other 2:          | Other 6:            |                      |
| Other 3:          | Other 7:            |                      |
| Other 4:          | Other 8:            |                      |

# Floatable Log FL2024-1359

Pilot: vonheimburgk@mwr.org Date: 10/3/2024

Boat: Skimmer Boat 2 (SB2) # of Pilots: 1

# of Hoisters: 0 # of MLAS: 1

## Routine Operations

Location (Waterways):

- No Zone 1: North Branch and North Shore Channel, Kinzie Street to Main Street
- Yes Zone 2: Chicago River and South Branch of the Chicago River, CRCW to Amtrak
- Yes Zone 3: South Branch Chicago River and South Fork of the SBCR, Amtrak to RAPS
- No Zone 4: Chicago Sanitary & Ship Canal, Damen Avenue to Cal-Sag Junction
- No Zone 5: Cal-Sag Channel and Little Calumet River, Bishop Ford to Cal-Sag Junction
- No Other Zone:

0.5 Est. Amt. of Debris from Routine Operations (Cubic Yards)  
(Note: one garbage bag = 50 gallons = 6.0 cubic feet = 0.25 cubic yards)



## Special Operations (CSO Events)

Location (Waterways):

- A. Storm Number (If available at the time of Call out, or TBD and written in after event)
- B. All Clear Issued at: Date and Time (Call Systems Dispatcher at get official all clear)
- C. Start Time Date and Time (Must be within 24 hours of the all clear)
- D. Justification for delayed start if not within 24 hours of the all clear:

|                               |                              |           |
|-------------------------------|------------------------------|-----------|
| <b>Mechanical failure:</b> No | <b>Unsafe conditions:</b> No |           |
| Fog: No                       | Limited Visibility: No       |           |
| Ice: No                       | Lightning: No                | Other: No |
| Equipment icing: No           | High Flow: No                |           |
| High Wind: No                 | Darkness: No                 |           |

E. Additional Comments:

Est. Amt. of Debris from Special Operations (Cubic Yards): 0.00  
(Note: one garbage bag = 50 gallons = 6.0 cubic feet = 0.25 cubic yards)

## Description and Possible Source

Debris Type

|                    |                     |                      |
|--------------------|---------------------|----------------------|
| Cans: Yes          | Logs: No            | Clothing/Apparel: No |
| Glass Bottles: Yes | Wood: Yes           | Sporting Goods: No   |
| Tree: Yes          | Milk Crate: No      | Rubber Material: Yes |
| Styrofoam: Yes     | Condoms: Yes        | Food: Yes            |
| Plastic: Yes       | Sanitary Napkin: No | Fish: No             |
| Cardboard: No      | Paper: Yes          |                      |
| Other 1:           | Other 5:            |                      |
| Other 2:           | Other 6:            |                      |
| Other 3:           | Other 7:            |                      |
| Other 4:           | Other 8:            |                      |

# Floatable Log FL2024-1358

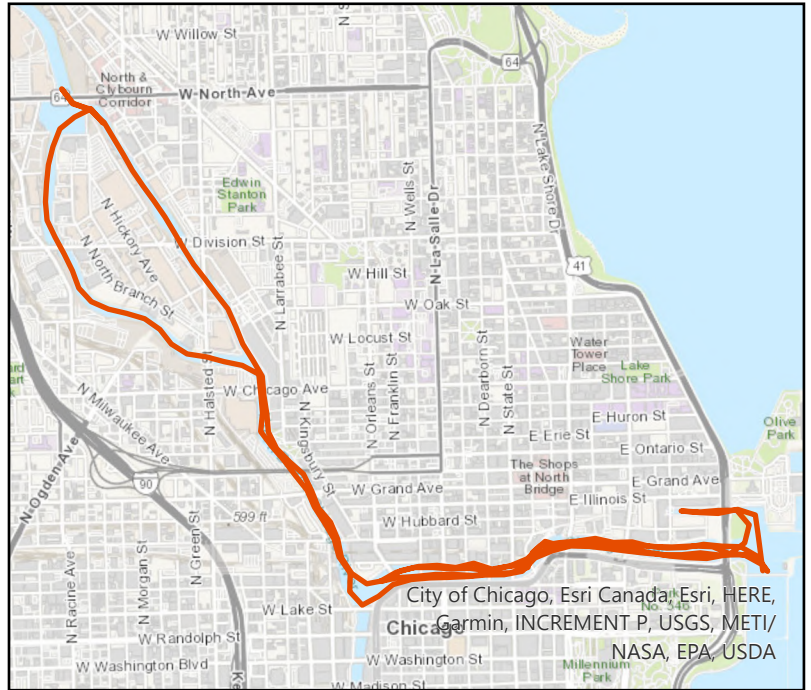
Pilot: johnson3                      Date: 10/3/2024  
 Boat: Skimmer Boat 1 (SB1)       # of Pilots: 1  
 # of Hoisters: 0                      # of MLAS: 1

## Routine Operations

Location (Waterways):

- Yes Zone 1: North Branch and North Shore Channel, Kinzie Street to Main Street
- Yes Zone 2: Chicago River and South Branch of the Chicago River, CRCW to Amtrak
- No Zone 3: South Branch Chicago River and South Fork of the SBCR, Amtrak to RAPS
- No Zone 4: Chicago Sanitary & Ship Canal, Damen Avenue to Cal-Sag Junction
- No Zone 5: Cal-Sag Channel and Little Calumet River, Bishop Ford to Cal-Sag Junction
- No Other Zone:

2.2 Est. Amt. of Debris from Routine Operations (Cubic Yards)  
 (Note: one garbage bag = 50 gallons = 6.0 cubic feet = 0.25 cubic yards)



## Special Operations (CSO Events)

Location (Waterways):

- A. Storm Number                      (If available at the time of Call out, or TBD and written in after event)
- B. All Clear Issued at:                      Date and Time (Call Systems Dispatcher at get official all clear)
- C. Start Time                                  Date and Time (Must be within 24 hours of the all clear)
- D. Justification for delayed start if not within 24 hours of the all clear:

|                               |                              |           |
|-------------------------------|------------------------------|-----------|
| <b>Mechanical failure:</b> No | <b>Unsafe conditions:</b> No |           |
| Fog: No                       | Limited Visibility: No       |           |
| Ice: No                       | Lightning: No                | Other: No |
| Equipment icing: No           | High Flow: No                |           |
| High Wind: No                 | Darkness: No                 |           |

E. Additional Comments:

Est. Amt. of Debris from Special Operations (Cubic Yards): 0.00  
 (Note: one garbage bag = 50 gallons = 6.0 cubic feet = 0.25 cubic yards)

## Description and Possible Source

Debris Type

|                    |                     |                      |
|--------------------|---------------------|----------------------|
| Cans: Yes          | Logs: No            | Clothing/Apparel: No |
| Glass Bottles: Yes | Wood: Yes           | Sporting Goods: No   |
| Tree: Yes          | Milk Crate: No      | Rubber Material: Yes |
| Styrofoam: No      | Condoms: No         | Food: Yes            |
| Plastic: Yes       | Sanitary Napkin: No | Fish: No             |
| Cardboard: No      | Paper: Yes          |                      |
| Other 1:           | Other 5:            |                      |
| Other 2:           | Other 6:            |                      |
| Other 3:           | Other 7:            |                      |
| Other 4:           | Other 8:            |                      |

# Floatable Log FL2024-1360

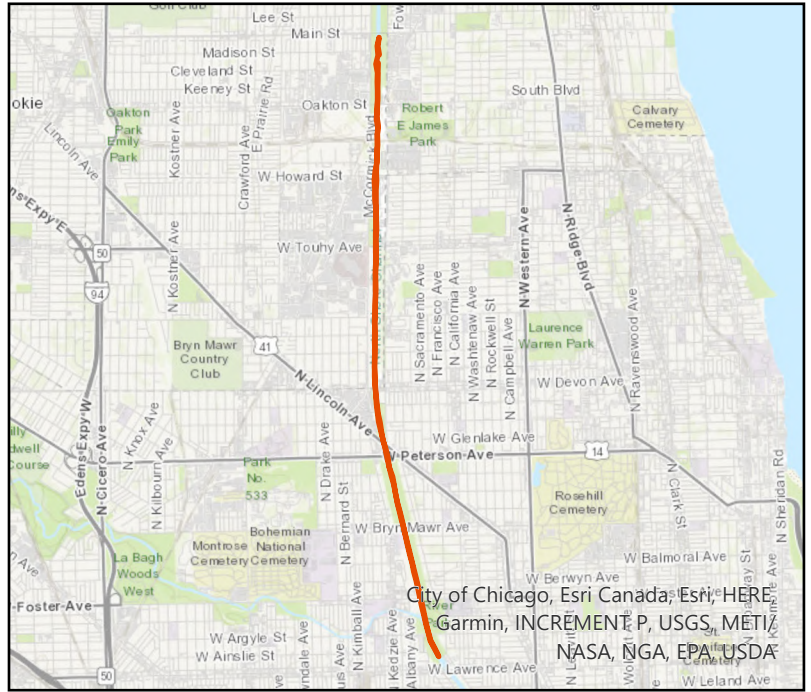
Pilot: beeg@mwrld.org      Date: 10/3/2024  
 Boat: Debris Boat 1 (DB1)      # of Pilots: 1  
 # of Hoisters: 1      # of MLAS: 2

## Routine Operations

### Location (Waterways):

- Yes Zone 1: North Branch and North Shore Channel, Kinzie Street to Main Street
- No Zone 2: Chicago River and South Branch of the Chicago River, CRCW to Amtrak
- No Zone 3: South Branch Chicago River and South Fork of the SBCR, Amtrak to RAPS
- No Zone 4: Chicago Sanitary & Ship Canal, Damen Avenue to Cal-Sag Junction
- No Zone 5: Cal-Sag Channel and Little Calumet River, Bishop Ford to Cal-Sag Junction
- Yes Other Zone: MAIN to NBPS - Devon east wall

20. Est. Amt. of Debris from Routine Operations (Cubic Yards)  
 (Note: one garbage bag = 50 gallons = 6.0 cubic feet = 0.25 cubic yards)



## Special Operations (CSO Events)

### Location (Waterways):

- A. Storm Number (If available at the time of Call out, or TBD and written in after event)
- B. All Clear Issued at: Date and Time (Call Systems Dispatcher at get official all clear)
- C. Start Time Date and Time (Must be within 24 hours of the all clear)
- D. Justification for delayed start if not within 24 hours of the all clear:

|                               |                              |           |
|-------------------------------|------------------------------|-----------|
| <b>Mechanical failure: No</b> | <b>Unsafe conditions: No</b> |           |
| Fog: No                       | Limited Visibility: No       |           |
| Ice: No                       | Lightning: No                | Other: No |
| Equipment icing: No           | High Flow: No                |           |
| High Wind: No                 | Darkness: No                 |           |

### E. Additional Comments:

Est. Amt. of Debris from Special Operations (Cubic Yards): 0.00  
 (Note: one garbage bag = 50 gallons = 6.0 cubic feet = 0.25 cubic yards)

## Description and Possible Source

### Debris Type

|                   |                     |                      |
|-------------------|---------------------|----------------------|
| Cans: No          | Logs: No            | Clothing/Apparel: No |
| Glass Bottles: No | Wood: No            | Sporting Goods: No   |
| Tree: Yes         | Milk Crate: No      | Rubber Material: No  |
| Styrofoam: No     | Condoms: No         | Food: No             |
| Plastic: No       | Sanitary Napkin: No | Fish: No             |
| Cardboard: No     | Paper: No           |                      |
| Other 1:          | Other 5:            |                      |
| Other 2:          | Other 6:            |                      |
| Other 3:          | Other 7:            |                      |
| Other 4:          | Other 8:            |                      |

# Floatable Log FL2024-1361

Pilot: vonheimburgk@mwrdr.org Date: 10/4/2024

Boat: Skimmer Boat 2 (SB2) # of Pilots: 1

# of Hoisters: 0 # of MLAS: 1

## Routine Operations

Location (Waterways):

Yes Zone 1: North Branch and North Shore Channel, Kinzie Street to Main Street

Yes Zone 2: Chicago River and South Branch of the Chicago River, CRCW to Amtrak

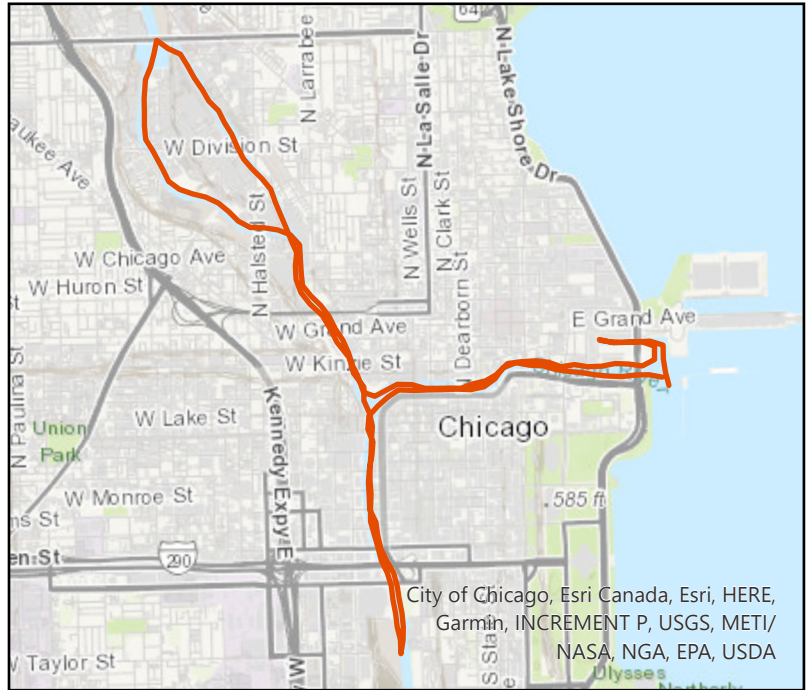
No Zone 3: South Branch Chicago River and South Fork of the SBCR, Amtrak to RAPS

No Zone 4: Chicago Sanitary & Ship Canal, Damen Avenue to Cal-Sag Junction

No Zone 5: Cal-Sag Channel and Little Calumet River, Bishop Ford to Cal-Sag Junction

No Other Zone:

0.5 Est. Amt. of Debris from Routine Operations (Cubic Yards)  
(Note: one garbage bag = 50 gallons = 6.0 cubic feet = 0.25 cubic yards)



## Special Operations (CSO Events)

Location (Waterways):

- A. Storm Number (If available at the time of Call out, or TBD and written in after event)
- B. All Clear Issued at: Date and Time (Call Systems Dispatcher at get official all clear)
- C. Start Time Date and Time (Must be within 24 hours of the all clear)
- D. Justification for delayed start if not within 24 hours of the all clear:

|                               |                              |           |
|-------------------------------|------------------------------|-----------|
| <b>Mechanical failure: No</b> | <b>Unsafe conditions: No</b> |           |
| Fog: No                       | Limited Visibility: No       |           |
| Ice: No                       | Lightning: No                | Other: No |
| Equipment icing: No           | High Flow: No                |           |
| High Wind: No                 | Darkness: No                 |           |

E. Additional Comments:

Est. Amt. of Debris from Special Operations (Cubic Yards): 0.00  
(Note: one garbage bag = 50 gallons = 6.0 cubic feet = 0.25 cubic yards)

## Description and Possible Source

Debris Type

|                    |                      |                      |
|--------------------|----------------------|----------------------|
| Cans: Yes          | Logs: Yes            | Clothing/Apparel: No |
| Glass Bottles: Yes | Wood: No             | Sporting Goods: No   |
| Tree: Yes          | Milk Crate: Yes      | Rubber Material: Yes |
| Styrofoam: Yes     | Condoms: Yes         | Food: Yes            |
| Plastic: Yes       | Sanitary Napkin: Yes | Fish: No             |
| Cardboard: No      | Paper: Yes           |                      |

|          |          |
|----------|----------|
| Other 1: | Other 5: |
| Other 2: | Other 6: |
| Other 3: | Other 7: |
| Other 4: | Other 8: |

# Floatable Log FL2024-1362

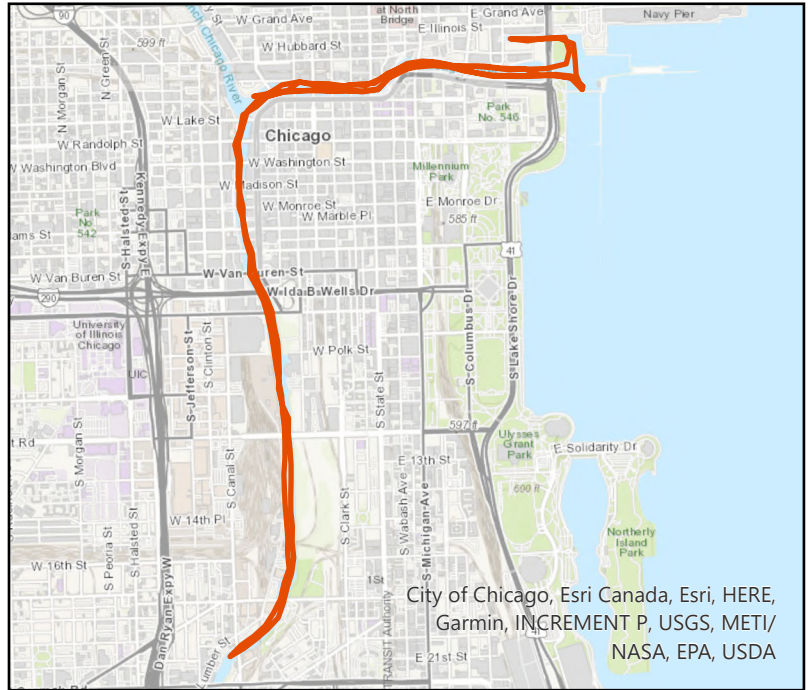
Pilot: johnson3                      Date: 10/4/2024  
 Boat: Skimmer Boat 1 (SB1)       # of Pilots: 1  
 # of Hoisters: 0                      # of MLAS: 1

## Routine Operations

### Location (Waterways):

- No Zone 1: North Branch and North Shore Channel, Kinzie Street to Main Street
- Yes Zone 2: Chicago River and South Branch of the Chicago River, CRCW to Amtrak
- No Zone 3: South Branch Chicago River and South Fork of the SBCRC, Amtrak to RAPS
- No Zone 4: Chicago Sanitary & Ship Canal, Damen Avenue to Cal-Sag Junction
- No Zone 5: Cal-Sag Channel and Little Calumet River, Bishop Ford to Cal-Sag Junction
- No Other Zone:

0.2 Est. Amt. of Debris from Routine Operations (Cubic Yards)  
 (Note: one garbage bag = 50 gallons = 6.0 cubic feet = 0.25 cubic yards)



## Special Operations (CSO Events)

### Location (Waterways):

- A. Storm Number                      (If available at the time of Call out, or TBD and written in after event)
- B. All Clear Issued at:                      Date and Time (Call Systems Dispatcher at get official all clear)
- C. Start Time                                  Date and Time (Must be within 24 hours of the all clear)
- D. Justification for delayed start if not within 24 hours of the all clear:

|                               |                              |           |
|-------------------------------|------------------------------|-----------|
| <b>Mechanical failure:</b> No | <b>Unsafe conditions:</b> No |           |
| Fog: No                       | Limited Visibility: No       |           |
| Ice: No                       | Lightning: No                | Other: No |
| Equipment icing: No           | High Flow: No                |           |
| High Wind: No                 | Darkness: No                 |           |

### E. Additional Comments:

Est. Amt. of Debris from Special Operations (Cubic Yards): 0.00  
 (Note: one garbage bag = 50 gallons = 6.0 cubic feet = 0.25 cubic yards)

## Description and Possible Source

### Debris Type

|                    |                     |                      |
|--------------------|---------------------|----------------------|
| Cans: Yes          | Logs: No            | Clothing/Apparel: No |
| Glass Bottles: Yes | Wood: No            | Sporting Goods: No   |
| Tree: Yes          | Milk Crate: No      | Rubber Material: Yes |
| Styrofoam: Yes     | Condoms: No         | Food: No             |
| Plastic: Yes       | Sanitary Napkin: No | Fish: No             |
| Cardboard: No      | Paper: Yes          |                      |
| Other 1:           | Other 5:            |                      |
| Other 2:           | Other 6:            |                      |
| Other 3:           | Other 7:            |                      |
| Other 4:           | Other 8:            |                      |

# Floatable Log FL2024-1363

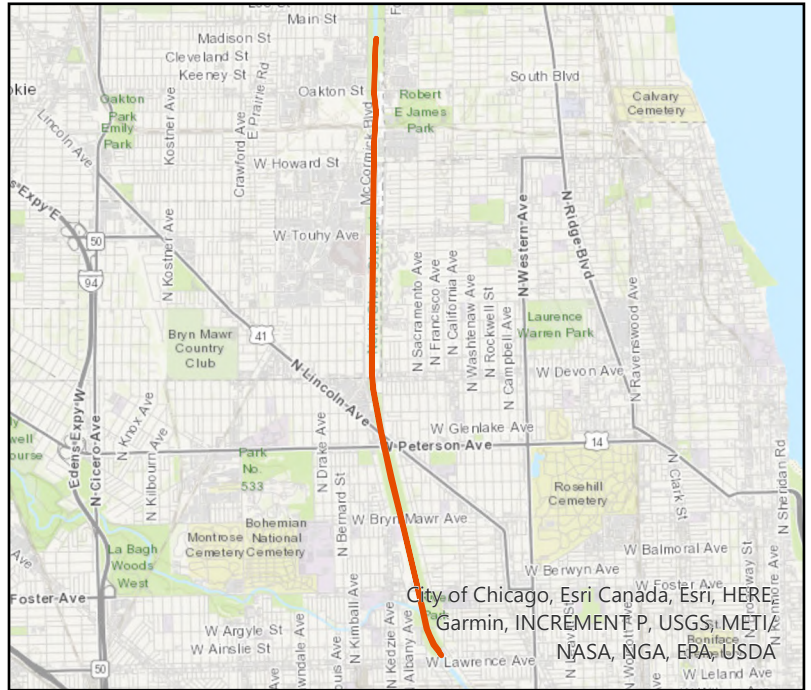
Pilot: beeg@mwrld.org      Date: 10/4/2024  
 Boat: Debris Boat 1 (DB1)      # of Pilots: 1  
 # of Hoisters: 1      # of MLAS: 2

## Routine Operations

Location (Waterways):

- Yes Zone 1: North Branch and North Shore Channel, Kinzie Street to Main Street
- No Zone 2: Chicago River and South Branch of the Chicago River, CRCW to Amtrak
- No Zone 3: South Branch Chicago River and South Fork of the SBCR, Amtrak to RAPS
- No Zone 4: Chicago Sanitary & Ship Canal, Damen Avenue to Cal-Sag Junction
- No Zone 5: Cal-Sag Channel and Little Calumet River, Bishop Ford to Cal-Sag Junction
- Yes Other Zone: Main Street Dock to NBPS - Devon A.S.

25. Est. Amt. of Debris from Routine Operations (Cubic Yards)  
 (Note: one garbage bag = 50 gallons = 6.0 cubic feet = 0.25 cubic yards)



## Special Operations (CSO Events)

Location (Waterways):

- A. Storm Number (If available at the time of Call out, or TBD and written in after event)
- B. All Clear Issued at: Date and Time (Call Systems Dispatcher at get official all clear)
- C. Start Time Date and Time (Must be within 24 hours of the all clear)
- D. Justification for delayed start if not within 24 hours of the all clear:

|                               |                              |           |
|-------------------------------|------------------------------|-----------|
| <b>Mechanical failure:</b> No | <b>Unsafe conditions:</b> No |           |
| Fog: No                       | Limited Visibility: No       |           |
| Ice: No                       | Lightning: No                | Other: No |
| Equipment icing: No           | High Flow: No                |           |
| High Wind: No                 | Darkness: No                 |           |

E. Additional Comments:

Est. Amt. of Debris from Special Operations (Cubic Yards): 0.00  
 (Note: one garbage bag = 50 gallons = 6.0 cubic feet = 0.25 cubic yards)

## Description and Possible Source

Debris Type

|                   |                     |                      |
|-------------------|---------------------|----------------------|
| Cans: No          | Logs: No            | Clothing/Apparel: No |
| Glass Bottles: No | Wood: No            | Sporting Goods: No   |
| Tree: No          | Milk Crate: No      | Rubber Material: No  |
| Styrofoam: No     | Condoms: No         | Food: No             |
| Plastic: No       | Sanitary Napkin: No | Fish: No             |
| Cardboard: No     | Paper: No           |                      |
| Other 1:          | Other 5:            |                      |
| Other 2:          | Other 6:            |                      |
| Other 3:          | Other 7:            |                      |
| Other 4:          | Other 8:            |                      |

# Floatable Log FL2024-1364

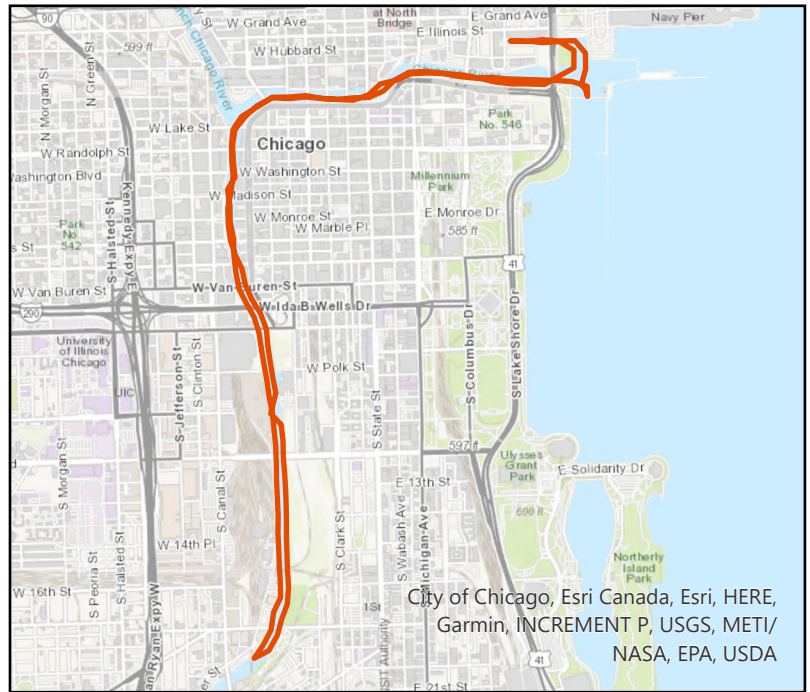
Pilot: vonheimburgk@mwr.org Date: 10/7/2024  
 Boat: Skimmer Boat 2 (SB2) # of Pilots: 1  
 # of Hoisters: 0 # of MLAS: 1

## Routine Operations

### Location (Waterways):

- No Zone 1: North Branch and North Shore Channel, Kinzie Street to Main Street
- Yes Zone 2: Chicago River and South Branch of the Chicago River, CRCW to Amtrak
- No Zone 3: South Branch Chicago River and South Fork of the SBCR, Amtrak to RAPS
- No Zone 4: Chicago Sanitary & Ship Canal, Damen Avenue to Cal-Sag Junction
- No Zone 5: Cal-Sag Channel and Little Calumet River, Bishop Ford to Cal-Sag Junction
- No Other Zone:

3.0 Est. Amt. of Debris from Routine Operations (Cubic Yards)  
 (Note: one garbage bag = 50 gallons = 6.0 cubic feet = 0.25 cubic yards)



## Special Operations (CSO Events)

### Location (Waterways):

- A. Storm Number (If available at the time of Call out, or TBD and written in after event)
- B. All Clear Issued at: Date and Time (Call Systems Dispatcher at get official all clear)
- C. Start Time Date and Time (Must be within 24 hours of the all clear)
- D. Justification for delayed start if not within 24 hours of the all clear:

|                               |                              |           |
|-------------------------------|------------------------------|-----------|
| <b>Mechanical failure:</b> No | <b>Unsafe conditions:</b> No |           |
| Fog: No                       | Limited Visibility: No       |           |
| Ice: No                       | Lightning: No                | Other: No |
| Equipment icing: No           | High Flow: No                |           |
| High Wind: No                 | Darkness: No                 |           |

- E. Additional Comments: Hoist 6 previously cut logs into dumpster at Taylor

Est. Amt. of Debris from Special Operations (Cubic Yards): 0.00  
 (Note: one garbage bag = 50 gallons = 6.0 cubic feet = 0.25 cubic yards)

## Description and Possible Source

### Debris Type

|                    |                     |                      |
|--------------------|---------------------|----------------------|
| Cans: Yes          | Logs: Yes           | Clothing/Apparel: No |
| Glass Bottles: Yes | Wood: No            | Sporting Goods: No   |
| Tree: Yes          | Milk Crate: No      | Rubber Material: Yes |
| Styrofoam: Yes     | Condoms: Yes        | Food: Yes            |
| Plastic: Yes       | Sanitary Napkin: No | Fish: No             |
| Cardboard: No      | Paper: Yes          |                      |
| Other 1:           | Other 5:            |                      |
| Other 2:           | Other 6:            |                      |
| Other 3:           | Other 7:            |                      |
| Other 4:           | Other 8:            |                      |



# Floatable Log FL2024-1365

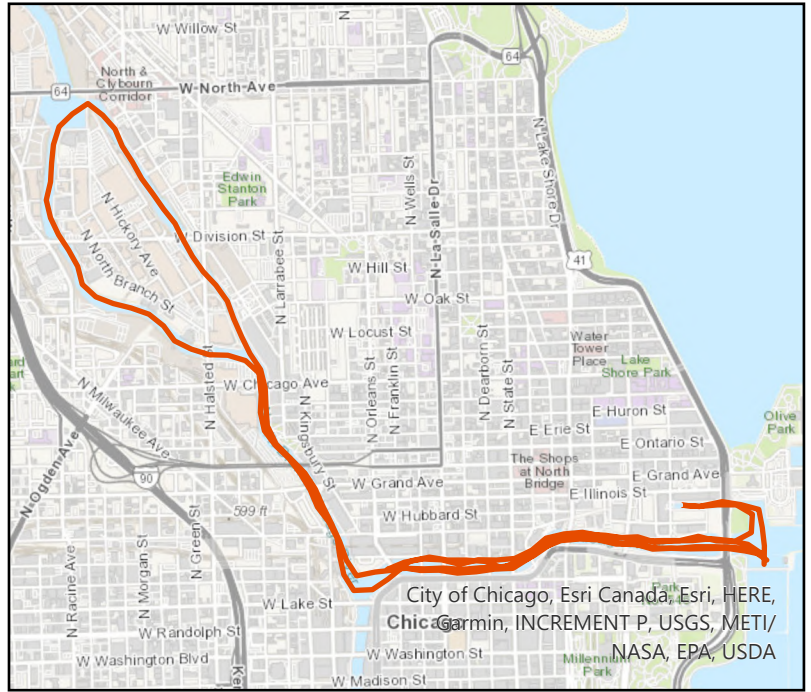
Pilot: johnson3                      Date: 10/7/2024  
 Boat: Skimmer Boat 1 (SB1)      # of Pilots: 1  
 # of Hoisters: 0                      # of MLAS: 0

## Routine Operations

Location (Waterways):

- Yes Zone 1: North Branch and North Shore Channel, Kinzie Street to Main Street
- Yes Zone 2: Chicago River and South Branch of the Chicago River, CRCW to Amtrak
- No Zone 3: South Branch Chicago River and South Fork of the SBCR, Amtrak to RAPS
- No Zone 4: Chicago Sanitary & Ship Canal, Damen Avenue to Cal-Sag Junction
- No Zone 5: Cal-Sag Channel and Little Calumet River, Bishop Ford to Cal-Sag Junction
- No Other Zone:

0.2 Est. Amt. of Debris from Routine Operations (Cubic Yards)  
 (Note: one garbage bag = 50 gallons = 6.0 cubic feet = 0.25 cubic yards)



## Special Operations (CSO Events)

Location (Waterways):

- A. Storm Number                      (If available at the time of Call out, or TBD and written in after event)
- B. All Clear Issued at:                      Date and Time (Call Systems Dispatcher at get official all clear)
- C. Start Time                                  Date and Time (Must be within 24 hours of the all clear)
- D. Justification for delayed start if not within 24 hours of the all clear:

|                               |                              |           |
|-------------------------------|------------------------------|-----------|
| <b>Mechanical failure: No</b> | <b>Unsafe conditions: No</b> |           |
| Fog: No                       | Limited Visibility: No       |           |
| Ice: No                       | Lightning: No                | Other: No |
| Equipment icing: No           | High Flow: No                |           |
| High Wind: No                 | Darkness: No                 |           |

E. Additional Comments:

Est. Amt. of Debris from Special Operations (Cubic Yards): 0.00  
 (Note: one garbage bag = 50 gallons = 6.0 cubic feet = 0.25 cubic yards)

## Description and Possible Source

Debris Type

|                    |                     |                      |
|--------------------|---------------------|----------------------|
| Cans: Yes          | Logs: No            | Clothing/Apparel: No |
| Glass Bottles: Yes | Wood: No            | Sporting Goods: No   |
| Tree: Yes          | Milk Crate: No      | Rubber Material: Yes |
| Styrofoam: No      | Condoms: No         | Food: Yes            |
| Plastic: Yes       | Sanitary Napkin: No | Fish: No             |
| Cardboard: No      | Paper: Yes          |                      |
| Other 1:           | Other 5:            |                      |
| Other 2:           | Other 6:            |                      |
| Other 3:           | Other 7:            |                      |
| Other 4:           | Other 8:            |                      |

# Floatable Log FL2024-1366

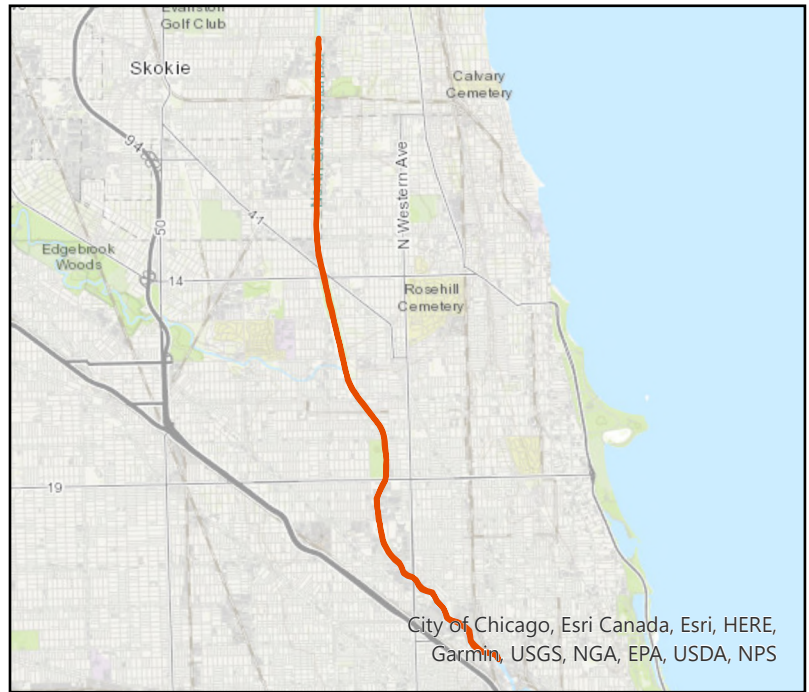
Pilot: beeg@mwr.org      Date: 10/7/2024  
Boat: Debris Boat 1 (DB1)      # of Pilots: 1  
# of Hoisters: 1      # of MLAS: 1

## Routine Operations

### Location (Waterways):

- Yes Zone 1: North Branch and North Shore Channel, Kinzie Street to Main Street
- No Zone 2: Chicago River and South Branch of the Chicago River, CRCW to Amtrak
- No Zone 3: South Branch Chicago River and South Fork of the SBCR, Amtrak to RAPS
- No Zone 4: Chicago Sanitary & Ship Canal, Damen Avenue to Cal-Sag Junction
- No Zone 5: Cal-Sag Channel and Little Calumet River, Bishop Ford to Cal-Sag Junction
- Yes Other Zone: Main St. to Webster - Filled box @ Webster -

25. Est. Amt. of Debris from Routine Operations (Cubic Yards)  
(Note: one garbage bag = 50 gallons = 6.0 cubic feet = 0.25 cubic yards)



## Special Operations (CSO Events)

### Location (Waterways):

- A. Storm Number (If available at the time of Call out, or TBD and written in after event)
- B. All Clear Issued at: Date and Time (Call Systems Dispatcher at get official all clear)
- C. Start Time Date and Time (Must be within 24 hours of the all clear)
- D. Justification for delayed start if not within 24 hours of the all clear:

|                               |                              |           |
|-------------------------------|------------------------------|-----------|
| <b>Mechanical failure: No</b> | <b>Unsafe conditions: No</b> |           |
| Fog: No                       | Limited Visibility: No       |           |
| Ice: No                       | Lightning: No                | Other: No |
| Equipment icing: No           | High Flow: No                |           |
| High Wind: No                 | Darkness: No                 |           |

### E. Additional Comments:

Est. Amt. of Debris from Special Operations (Cubic Yards): 0.00  
(Note: one garbage bag = 50 gallons = 6.0 cubic feet = 0.25 cubic yards)

## Description and Possible Source

### Debris Type

|                   |                     |                      |
|-------------------|---------------------|----------------------|
| Cans: No          | Logs: No            | Clothing/Apparel: No |
| Glass Bottles: No | Wood: No            | Sporting Goods: No   |
| Tree: No          | Milk Crate: No      | Rubber Material: No  |
| Styrofoam: No     | Condoms: No         | Food: No             |
| Plastic: No       | Sanitary Napkin: No | Fish: No             |
| Cardboard: No     | Paper: No           |                      |
| Other 1:          | Other 5:            |                      |
| Other 2:          | Other 6:            |                      |
| Other 3:          | Other 7:            |                      |
| Other 4:          | Other 8:            |                      |

# Floatable Log FL2024-1367

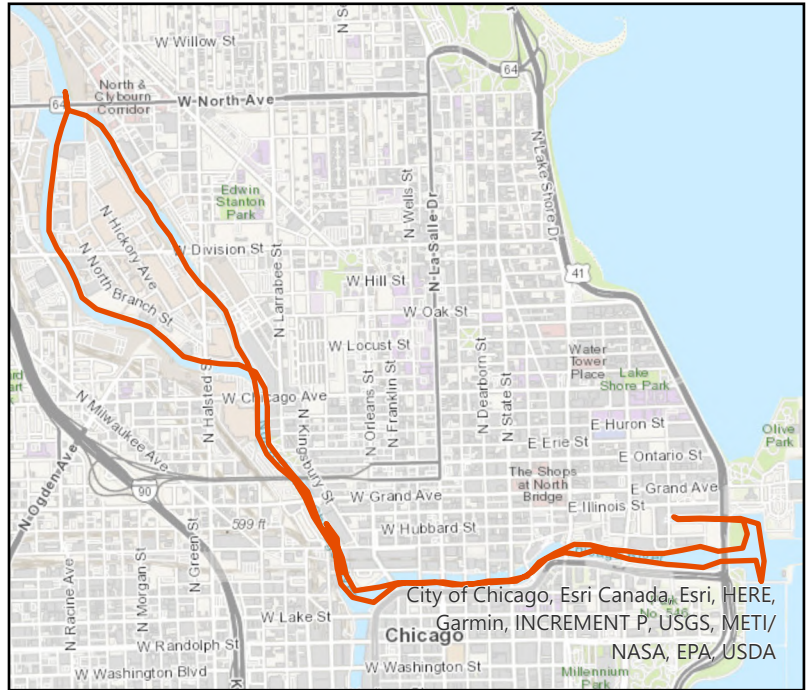
Pilot: vonheimburgk@mwr.org Date: 10/8/2024  
 Boat: Skimmer Boat 2 (SB2) # of Pilots: 1  
 # of Hoisters: 0 # of MLAS: 0

## Routine Operations

Location (Waterways):

- Yes Zone 1: North Branch and North Shore Channel, Kinzie Street to Main Street
- Yes Zone 2: Chicago River and South Branch of the Chicago River, CRCW to Amtrak
- No Zone 3: South Branch Chicago River and South Fork of the SBCR, Amtrak to RAPS
- No Zone 4: Chicago Sanitary & Ship Canal, Damen Avenue to Cal-Sag Junction
- Yes Zone 5: Cal-Sag Channel and Little Calumet River, Bishop Ford to Cal-Sag Junction
- No Other Zone:

0.7 Est. Amt. of Debris from Routine Operations (Cubic Yards)  
 (Note: one garbage bag = 50 gallons = 6.0 cubic feet = 0.25 cubic yards)



## Special Operations (CSO Events)

Location (Waterways):

- A. Storm Number (If available at the time of Call out, or TBD and written in after event)
- B. All Clear Issued at: Date and Time (Call Systems Dispatcher at get official all clear)
- C. Start Time Date and Time (Must be within 24 hours of the all clear)
- D. Justification for delayed start if not within 24 hours of the all clear:

|                               |                              |           |
|-------------------------------|------------------------------|-----------|
| <b>Mechanical failure: No</b> | <b>Unsafe conditions: No</b> |           |
| Fog: No                       | Limited Visibility: No       |           |
| Ice: No                       | Lightning: No                | Other: No |
| Equipment icing: No           | High Flow: No                |           |
| High Wind: No                 | Darkness: No                 |           |

E. Additional Comments:

Est. Amt. of Debris from Special Operations (Cubic Yards): 0.00  
 (Note: one garbage bag = 50 gallons = 6.0 cubic feet = 0.25 cubic yards)

## Description and Possible Source

Debris Type

|                    |                     |                      |
|--------------------|---------------------|----------------------|
| Cans: Yes          | Logs: Yes           | Clothing/Apparel: No |
| Glass Bottles: Yes | Wood: No            | Sporting Goods: No   |
| Tree: Yes          | Milk Crate: No      | Rubber Material: Yes |
| Styrofoam: Yes     | Condoms: Yes        | Food: Yes            |
| Plastic: Yes       | Sanitary Napkin: No | Fish: No             |
| Cardboard: No      | Paper: Yes          |                      |
| Other 1:           | Other 5:            |                      |
| Other 2:           | Other 6:            |                      |
| Other 3:           | Other 7:            |                      |
| Other 4:           | Other 8:            |                      |

# Floatable Log FL2024-1368

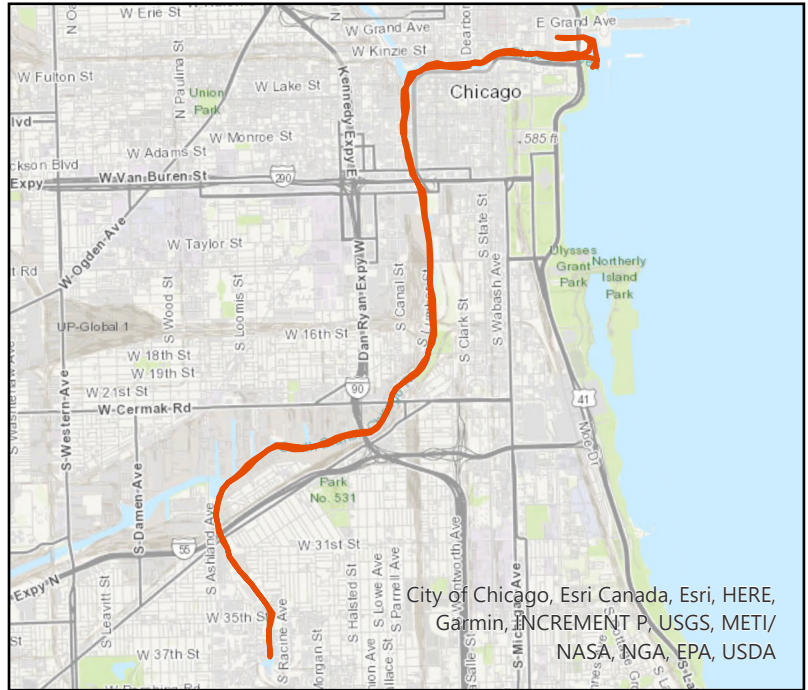
Pilot: johnson3                      Date: 10/8/2024  
 Boat: Skimmer Boat 1 (SB1)       # of Pilots: 1  
 # of Hoisters: 0                      # of MLAS: 0

## Routine Operations

### Location (Waterways):

- No Zone 1: North Branch and North Shore Channel, Kinzie Street to Main Street
- Yes Zone 2: Chicago River and South Branch of the Chicago River, CRCW to Amtrak
- Yes Zone 3: South Branch Chicago River and South Fork of the SBCR, Amtrak to RAPS
- No Zone 4: Chicago Sanitary & Ship Canal, Damen Avenue to Cal-Sag Junction
- No Zone 5: Cal-Sag Channel and Little Calumet River, Bishop Ford to Cal-Sag Junction
- No Other Zone:

0.5 Est. Amt. of Debris from Routine Operations (Cubic Yards)  
 (Note: one garbage bag = 50 gallons = 6.0 cubic feet = 0.25 cubic yards)



## Special Operations (CSO Events)

### Location (Waterways):

- A. Storm Number                      (If available at the time of Call out, or TBD and written in after event)
- B. All Clear Issued at:                      Date and Time (Call Systems Dispatcher at get official all clear)
- C. Start Time                                  Date and Time (Must be within 24 hours of the all clear)
- D. Justification for delayed start if not within 24 hours of the all clear:

|                               |                              |           |
|-------------------------------|------------------------------|-----------|
| <b>Mechanical failure:</b> No | <b>Unsafe conditions:</b> No |           |
| Fog: No                       | Limited Visibility: No       |           |
| Ice: No                       | Lightning: No                | Other: No |
| Equipment icing: No           | High Flow: No                |           |
| High Wind: No                 | Darkness: No                 |           |

### E. Additional Comments:

Est. Amt. of Debris from Special Operations (Cubic Yards): 0.00  
 (Note: one garbage bag = 50 gallons = 6.0 cubic feet = 0.25 cubic yards)

## Description and Possible Source

### Debris Type

|                    |                     |                      |
|--------------------|---------------------|----------------------|
| Cans: Yes          | Logs: No            | Clothing/Apparel: No |
| Glass Bottles: Yes | Wood: Yes           | Sporting Goods: No   |
| Tree: Yes          | Milk Crate: No      | Rubber Material: Yes |
| Styrofoam: Yes     | Condoms: No         | Food: No             |
| Plastic: Yes       | Sanitary Napkin: No | Fish: No             |
| Cardboard: No      | Paper: Yes          |                      |
| Other 1:           | Other 5:            |                      |
| Other 2:           | Other 6:            |                      |
| Other 3:           | Other 7:            |                      |
| Other 4:           | Other 8:            |                      |

# Floatable Log FL2024-1369

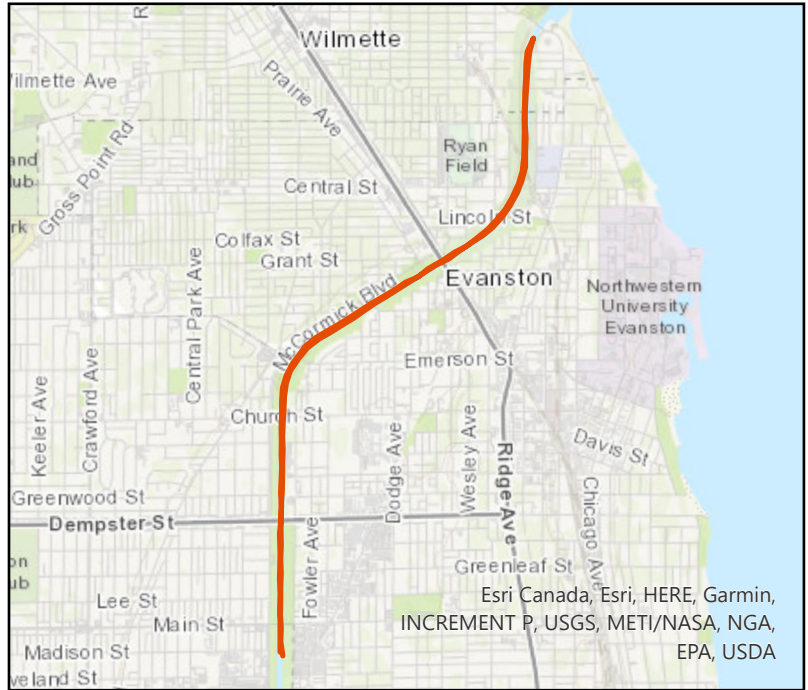
Pilot: beeg@mwrld.org      Date: 10/8/2024  
Boat: Debris Boat 1 (DB1)      # of Pilots: 1  
# of Hoisters: 1      # of MLAS: 2

## Routine Operations

### Location (Waterways):

- No Zone 1: North Branch and North Shore Channel, Kinzie Street to Main Street
- No Zone 2: Chicago River and South Branch of the Chicago River, CRCW to Amtrak
- No Zone 3: South Branch Chicago River and South Fork of the SBCR, Amtrak to RAPS
- No Zone 4: Chicago Sanitary & Ship Canal, Damen Avenue to Cal-Sag Junction
- No Zone 5: Cal-Sag Channel and Little Calumet River, Bishop Ford to Cal-Sag Junction
- Yes Other Zone: Main Street to Wilmette

20. Est. Amt. of Debris from Routine Operations (Cubic Yards)  
(Note: one garbage bag = 50 gallons = 6.0 cubic feet = 0.25 cubic yards)



## Special Operations (CSO Events)

### Location (Waterways):

- A. Storm Number (If available at the time of Call out, or TBD and written in after event)
- B. All Clear Issued at: Date and Time (Call Systems Dispatcher at get official all clear)
- C. Start Time Date and Time (Must be within 24 hours of the all clear)
- D. Justification for delayed start if not within 24 hours of the all clear:

|                               |                              |           |
|-------------------------------|------------------------------|-----------|
| <b>Mechanical failure: No</b> | <b>Unsafe conditions: No</b> |           |
| Fog: No                       | Limited Visibility: No       |           |
| Ice: No                       | Lightning: No                | Other: No |
| Equipment icing: No           | High Flow: No                |           |
| High Wind: No                 | Darkness: No                 |           |

### E. Additional Comments:

Est. Amt. of Debris from Special Operations (Cubic Yards): 0.00  
(Note: one garbage bag = 50 gallons = 6.0 cubic feet = 0.25 cubic yards)

## Description and Possible Source

### Debris Type

|                   |                     |                      |
|-------------------|---------------------|----------------------|
| Cans: No          | Logs: No            | Clothing/Apparel: No |
| Glass Bottles: No | Wood: No            | Sporting Goods: No   |
| Tree: No          | Milk Crate: No      | Rubber Material: No  |
| Styrofoam: No     | Condoms: No         | Food: No             |
| Plastic: No       | Sanitary Napkin: No | Fish: No             |
| Cardboard: No     | Paper: No           |                      |
| Other 1:          | Other 5:            |                      |
| Other 2:          | Other 6:            |                      |
| Other 3:          | Other 7:            |                      |
| Other 4:          | Other 8:            |                      |

# Floatable Log FL2024-1370

Pilot: vonheimburgk@mwr.org Date: 10/9/2024

Boat: Skimmer Boat 2 (SB2) # of Pilots: 1

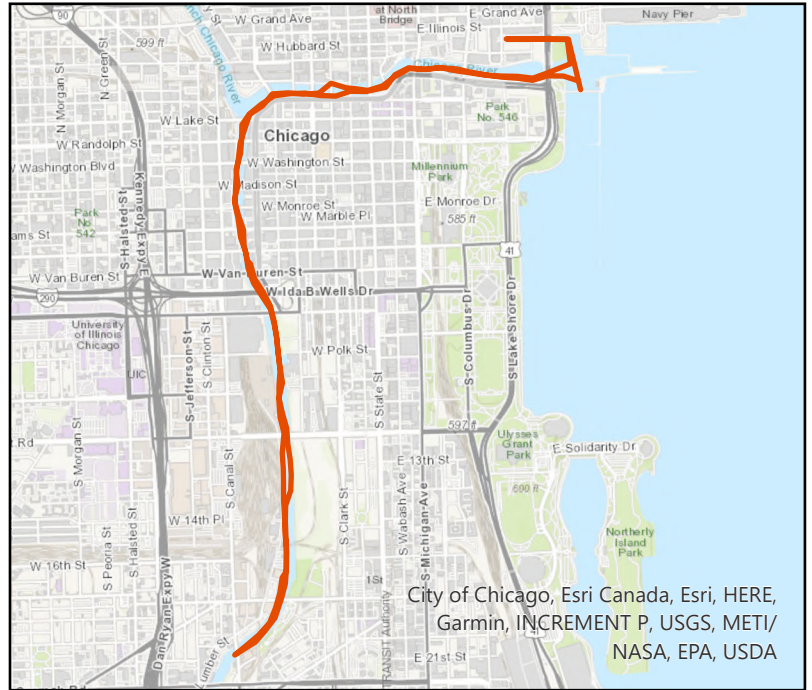
# of Hoisters: 0 # of MLAS: 1

## Routine Operations

Location (Waterways):

- No Zone 1: North Branch and North Shore Channel, Kinzie Street to Main Street
- Yes Zone 2: Chicago River and South Branch of the Chicago River, CRCW to Amtrak
- No Zone 3: South Branch Chicago River and South Fork of the SBCR, Amtrak to RAPS
- No Zone 4: Chicago Sanitary & Ship Canal, Damen Avenue to Cal-Sag Junction
- No Zone 5: Cal-Sag Channel and Little Calumet River, Bishop Ford to Cal-Sag Junction
- No Other Zone:

0.2 Est. Amt. of Debris from Routine Operations (Cubic Yards)  
 (Note: one garbage bag = 50 gallons = 6.0 cubic feet = 0.25 cubic yards)



## Special Operations (CSO Events)

Location (Waterways):

- A. Storm Number (If available at the time of Call out, or TBD and written in after event)
- B. All Clear Issued at: Date and Time (Call Systems Dispatcher at get official all clear)
- C. Start Time Date and Time (Must be within 24 hours of the all clear)
- D. Justification for delayed start if not within 24 hours of the all clear:

|                               |                              |           |
|-------------------------------|------------------------------|-----------|
| <b>Mechanical failure: No</b> | <b>Unsafe conditions: No</b> |           |
| Fog: No                       | Limited Visibility: No       |           |
| Ice: No                       | Lightning: No                | Other: No |
| Equipment icing: No           | High Flow: No                |           |
| High Wind: No                 | Darkness: No                 |           |

E. Additional Comments:

Est. Amt. of Debris from Special Operations (Cubic Yards): 0.00  
 (Note: one garbage bag = 50 gallons = 6.0 cubic feet = 0.25 cubic yards)

## Description and Possible Source

Debris Type

|                    |                     |                      |
|--------------------|---------------------|----------------------|
| Cans: Yes          | Logs: Yes           | Clothing/Apparel: No |
| Glass Bottles: Yes | Wood: No            | Sporting Goods: No   |
| Tree: Yes          | Milk Crate: No      | Rubber Material: Yes |
| Styrofoam: Yes     | Condoms: Yes        | Food: Yes            |
| Plastic: Yes       | Sanitary Napkin: No | Fish: No             |
| Cardboard: No      | Paper: Yes          |                      |
| Other 1:           | Other 5:            |                      |
| Other 2:           | Other 6:            |                      |
| Other 3:           | Other 7:            |                      |
| Other 4:           | Other 8:            |                      |



# Floatable Log FL2024-1372

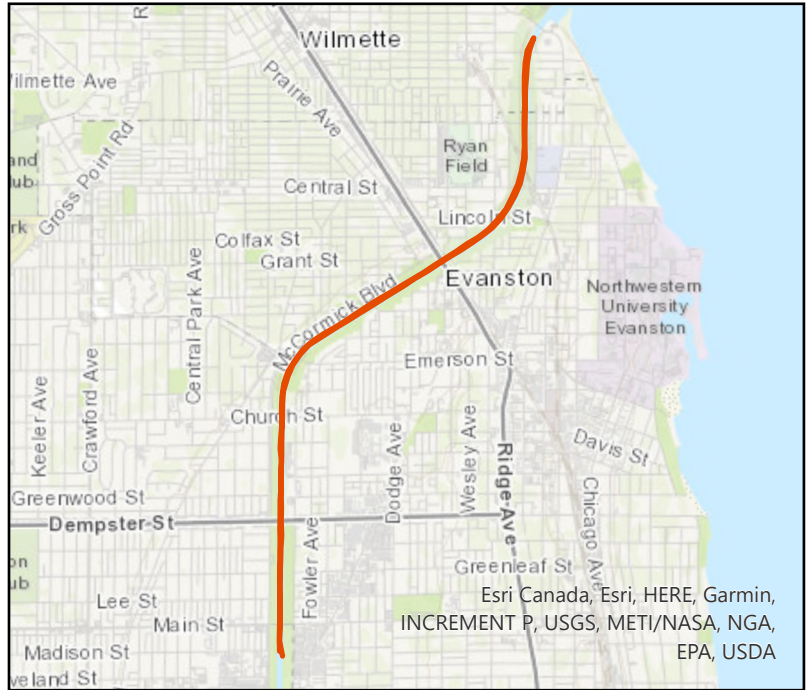
Pilot: beeg@mwrld.org      Date: 10/9/2024  
 Boat: Debris Boat 1 (DB1)      # of Pilots: 1  
 # of Hoisters: 1      # of MLAS: 2

## Routine Operations

Location (Waterways):

- No Zone 1: North Branch and North Shore Channel, Kinzie Street to Main Street
- No Zone 2: Chicago River and South Branch of the Chicago River, CRCW to Amtrak
- No Zone 3: South Branch Chicago River and South Fork of the SBCR, Amtrak to RAPS
- No Zone 4: Chicago Sanitary & Ship Canal, Damen Avenue to Cal-Sag Junction
- No Zone 5: Cal-Sag Channel and Little Calumet River, Bishop Ford to Cal-Sag Junction
- Yes Other Zone: Main Street to Wilmette P..

40. Est. Amt. of Debris from Routine Operations (Cubic Yards)  
 (Note: one garbage bag = 50 gallons = 6.0 cubic feet = 0.25 cubic yards)



## Special Operations (CSO Events)

Location (Waterways):

- A. Storm Number (If available at the time of Call out, or TBD and written in after event)
- B. All Clear Issued at: Date and Time (Call Systems Dispatcher at get official all clear)
- C. Start Time Date and Time (Must be within 24 hours of the all clear)
- D. Justification for delayed start if not within 24 hours of the all clear:

|                               |                              |           |
|-------------------------------|------------------------------|-----------|
| <b>Mechanical failure: No</b> | <b>Unsafe conditions: No</b> |           |
| Fog: No                       | Limited Visibility: No       |           |
| Ice: No                       | Lightning: No                | Other: No |
| Equipment icing: No           | High Flow: No                |           |
| High Wind: No                 | Darkness: No                 |           |

E. Additional Comments:

Est. Amt. of Debris from Special Operations (Cubic Yards): 0.00  
 (Note: one garbage bag = 50 gallons = 6.0 cubic feet = 0.25 cubic yards)

## Description and Possible Source

Debris Type

|                   |                     |                      |
|-------------------|---------------------|----------------------|
| Cans: No          | Logs: No            | Clothing/Apparel: No |
| Glass Bottles: No | Wood: No            | Sporting Goods: No   |
| Tree: No          | Milk Crate: No      | Rubber Material: No  |
| Styrofoam: No     | Condoms: No         | Food: No             |
| Plastic: No       | Sanitary Napkin: No | Fish: No             |
| Cardboard: No     | Paper: No           |                      |
| Other 1:          | Other 5:            |                      |
| Other 2:          | Other 6:            |                      |
| Other 3:          | Other 7:            |                      |
| Other 4:          | Other 8:            |                      |



# Floatable Log FL2024-1375

Pilot: vonheimburgk@mwr.org Date: 10/10/2024

Boat: Skimmer Boat 2 (SB2) # of Pilots: 1

# of Hoisters: 0 # of MLAS: 0

## Routine Operations

Location (Waterways):

Yes Zone 1: North Branch and North Shore Channel, Kinzie Street to Main Street

Yes Zone 2: Chicago River and South Branch of the Chicago River, CRCW to Amtrak

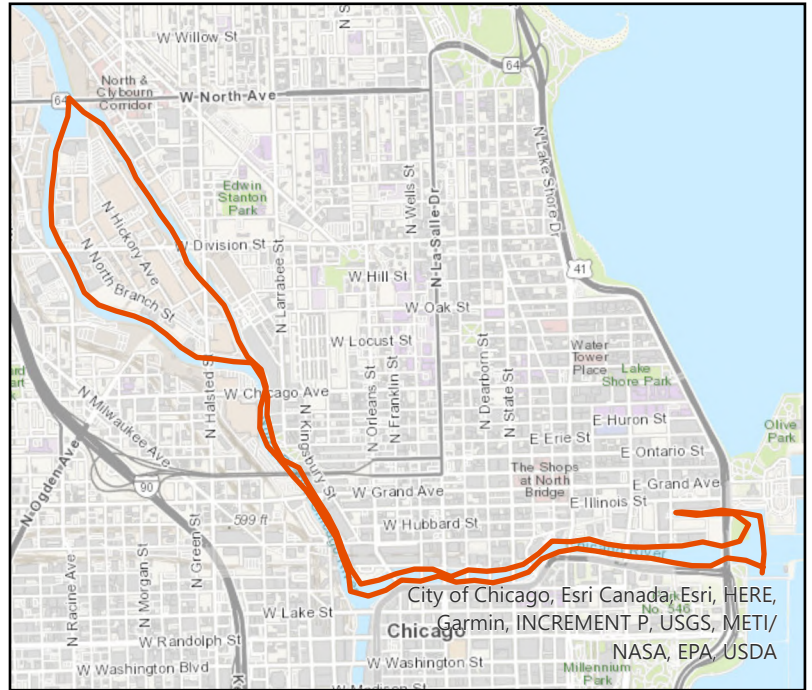
No Zone 3: South Branch Chicago River and South Fork of the SBCR, Amtrak to RAPS

No Zone 4: Chicago Sanitary & Ship Canal, Damen Avenue to Cal-Sag Junction

No Zone 5: Cal-Sag Channel and Little Calumet River, Bishop Ford to Cal-Sag Junction

No Other Zone:

0.2 Est. Amt. of Debris from Routine Operations (Cubic Yards)  
(Note: one garbage bag = 50 gallons = 6.0 cubic feet = 0.25 cubic yards)



## Special Operations (CSO Events)

Location (Waterways):

- A. Storm Number (If available at the time of Call out, or TBD and written in after event)
- B. All Clear Issued at: Date and Time (Call Systems Dispatcher at get official all clear)
- C. Start Time Date and Time (Must be within 24 hours of the all clear)
- D. Justification for delayed start if not within 24 hours of the all clear:

|                               |                              |           |
|-------------------------------|------------------------------|-----------|
| <b>Mechanical failure: No</b> | <b>Unsafe conditions: No</b> |           |
| Fog: No                       | Limited Visibility: No       |           |
| Ice: No                       | Lightning: No                | Other: No |
| Equipment icing: No           | High Flow: No                |           |
| High Wind: No                 | Darkness: No                 |           |

E. Additional Comments:

Est. Amt. of Debris from Special Operations (Cubic Yards): 0.00  
(Note: one garbage bag = 50 gallons = 6.0 cubic feet = 0.25 cubic yards)

## Description and Possible Source

Debris Type

|                    |                     |                      |
|--------------------|---------------------|----------------------|
| Cans: Yes          | Logs: Yes           | Clothing/Apparel: No |
| Glass Bottles: Yes | Wood: No            | Sporting Goods: No   |
| Tree: Yes          | Milk Crate: No      | Rubber Material: Yes |
| Styrofoam: Yes     | Condoms: Yes        | Food: Yes            |
| Plastic: Yes       | Sanitary Napkin: No | Fish: No             |
| Cardboard: No      | Paper: Yes          |                      |
| Other 1:           | Other 5:            |                      |
| Other 2:           | Other 6:            |                      |
| Other 3:           | Other 7:            |                      |
| Other 4:           | Other 8:            |                      |



# Floatable Log FL2024-1373

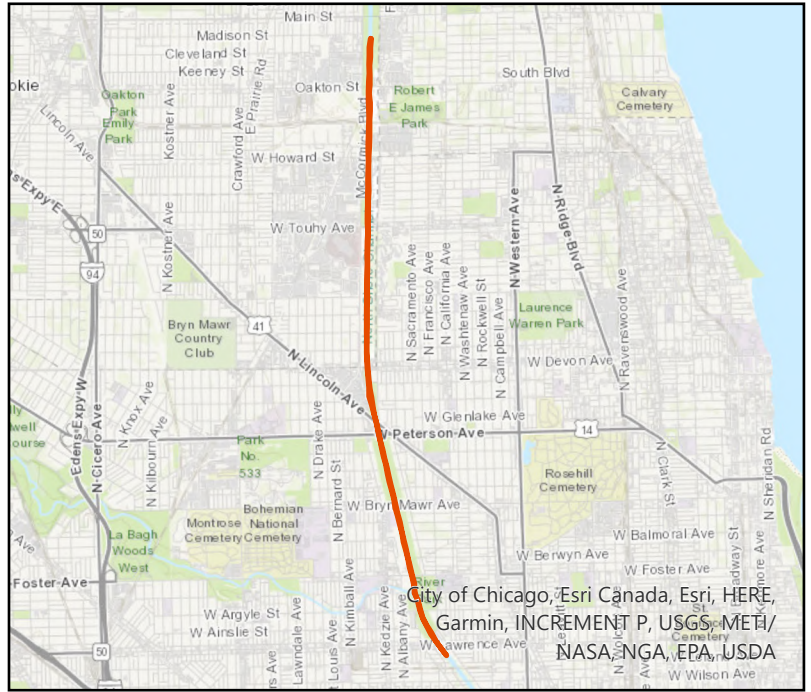
Pilot: beeg@mwrld.org      Date: 10/10/2024  
 Boat: Debris Boat 1 (DB1)      # of Pilots: 1  
 # of Hoisters: 1      # of MLAS: 2

## Routine Operations

Location (Waterways):

- Yes Zone 1: North Branch and North Shore Channel, Kinzie Street to Main Street
- No Zone 2: Chicago River and South Branch of the Chicago River, CRCW to Amtrak
- No Zone 3: South Branch Chicago River and South Fork of the SBCR, Amtrak to RAPS
- No Zone 4: Chicago Sanitary & Ship Canal, Damen Avenue to Cal-Sag Junction
- No Zone 5: Cal-Sag Channel and Little Calumet River, Bishop Ford to Cal-Sag Junction
- Yes Other Zone: Main Street Dock - NBPS / 2845 Giddings tree on bank - NB/NSC

10. Est. Amt. of Debris from Routine Operations (Cubic Yards)  
 (Note: one garbage bag = 50 gallons = 6.0 cubic feet = 0.25 cubic yards)



## Special Operations (CSO Events)

Location (Waterways):

- A. Storm Number (If available at the time of Call out, or TBD and written in after event)
- B. All Clear Issued at: Date and Time (Call Systems Dispatcher at get official all clear)
- C. Start Time Date and Time (Must be within 24 hours of the all clear)
- D. Justification for delayed start if not within 24 hours of the all clear:

|                               |                              |           |
|-------------------------------|------------------------------|-----------|
| <b>Mechanical failure:</b> No | <b>Unsafe conditions:</b> No |           |
| Fog: No                       | Limited Visibility: No       |           |
| Ice: No                       | Lightning: No                | Other: No |
| Equipment icing: No           | High Flow: No                |           |
| High Wind: No                 | Darkness: No                 |           |

E. Additional Comments:

Est. Amt. of Debris from Special Operations (Cubic Yards): 0.00  
 (Note: one garbage bag = 50 gallons = 6.0 cubic feet = 0.25 cubic yards)

## Description and Possible Source

Debris Type

|                   |                     |                      |
|-------------------|---------------------|----------------------|
| Cans: No          | Logs: No            | Clothing/Apparel: No |
| Glass Bottles: No | Wood: No            | Sporting Goods: No   |
| Tree: No          | Milk Crate: No      | Rubber Material: No  |
| Styrofoam: No     | Condoms: No         | Food: No             |
| Plastic: No       | Sanitary Napkin: No | Fish: No             |
| Cardboard: No     | Paper: No           |                      |
| Other 1:          | Other 5:            |                      |
| Other 2:          | Other 6:            |                      |
| Other 3:          | Other 7:            |                      |
| Other 4:          | Other 8:            |                      |

# Floatable Log FL2024-1378

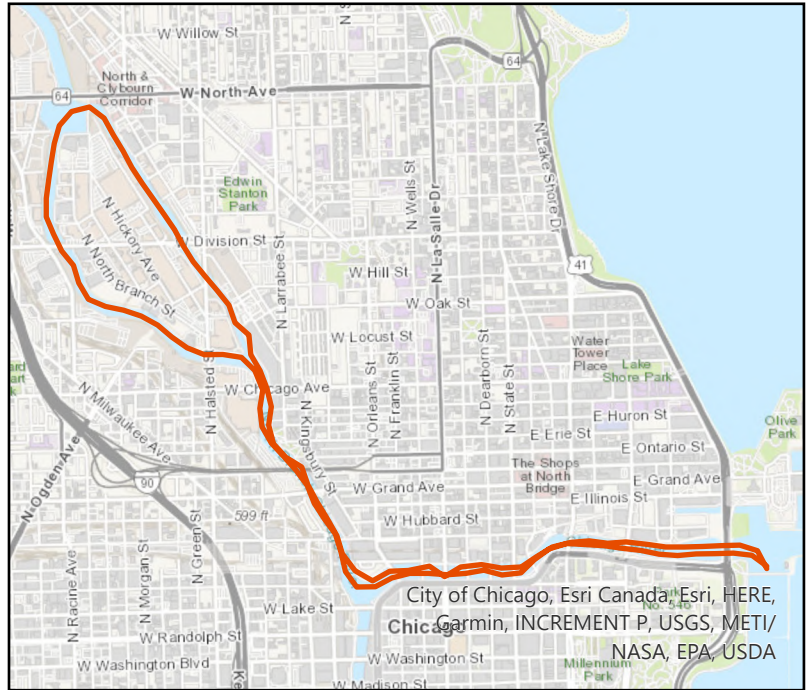
Pilot: mccllelland@mwrld.org      Date: 10/11/2024  
 Boat: Skimmer Boat 1 (SB1)      # of Pilots: 1  
 # of Hoisters: 0      # of MLAS: 0

## Routine Operations

### Location (Waterways):

- Yes Zone 1: North Branch and North Shore Channel, Kinzie Street to Main Street
- Yes Zone 2: Chicago River and South Branch of the Chicago River, CRCW to Amtrak
- No Zone 3: South Branch Chicago River and South Fork of the SBCR, Amtrak to RAPS
- No Zone 4: Chicago Sanitary & Ship Canal, Damen Avenue to Cal-Sag Junction
- No Zone 5: Cal-Sag Channel and Little Calumet River, Bishop Ford to Cal-Sag Junction
- No Other Zone:

0.1 Est. Amt. of Debris from Routine Operations (Cubic Yards)  
 (Note: one garbage bag = 50 gallons = 6.0 cubic feet = 0.25 cubic yards)



## Special Operations (CSO Events)

### Location (Waterways):

- A. Storm Number (If available at the time of Call out, or TBD and written in after event)
- B. All Clear Issued at: Date and Time (Call Systems Dispatcher at get official all clear)
- C. Start Time Date and Time (Must be within 24 hours of the all clear)
- D. Justification for delayed start if not within 24 hours of the all clear:

|                               |                              |           |
|-------------------------------|------------------------------|-----------|
| <b>Mechanical failure:</b> No | <b>Unsafe conditions:</b> No |           |
| Fog: No                       | Limited Visibility: No       |           |
| Ice: No                       | Lightning: No                | Other: No |
| Equipment icing: No           | High Flow: No                |           |
| High Wind: No                 | Darkness: No                 |           |

### E. Additional Comments:

Est. Amt. of Debris from Special Operations (Cubic Yards): 0.00  
 (Note: one garbage bag = 50 gallons = 6.0 cubic feet = 0.25 cubic yards)

## Description and Possible Source

### Debris Type

|                   |                     |                      |
|-------------------|---------------------|----------------------|
| Cans: Yes         | Logs: No            | Clothing/Apparel: No |
| Glass Bottles: No | Wood: No            | Sporting Goods: No   |
| Tree: No          | Milk Crate: No      | Rubber Material: No  |
| Styrofoam: Yes    | Condoms: No         | Food: No             |
| Plastic: No       | Sanitary Napkin: No | Fish: No             |
| Cardboard: No     | Paper: No           |                      |
| Other 1:          | Other 5:            |                      |
| Other 2:          | Other 6:            |                      |
| Other 3:          | Other 7:            |                      |
| Other 4:          | Other 8:            |                      |

# Floatable Log FL2024-1377

Pilot: vonheimburgk@mwr.org Date: 10/11/2024

Boat: Pontoon Boat 3 (PB3) # of Pilots: 1

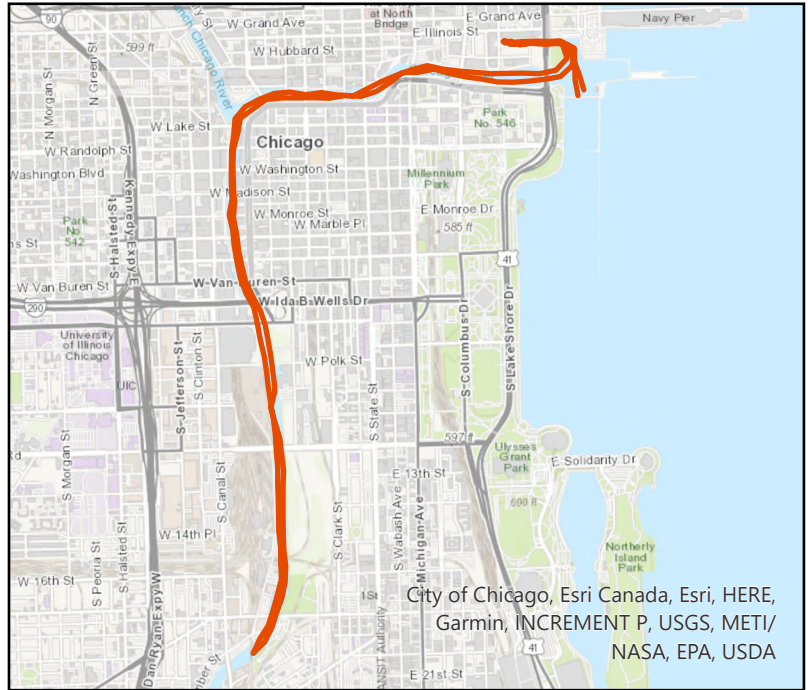
# of Hoisters: 0 # of MLAS: 1

## Routine Operations

### Location (Waterways):

- No Zone 1: North Branch and North Shore Channel, Kinzie Street to Main Street
- Yes Zone 2: Chicago River and South Branch of the Chicago River, CRCW to Amtrak
- No Zone 3: South Branch Chicago River and South Fork of the SBCR, Amtrak to RAPS
- No Zone 4: Chicago Sanitary & Ship Canal, Damen Avenue to Cal-Sag Junction
- No Zone 5: Cal-Sag Channel and Little Calumet River, Bishop Ford to Cal-Sag Junction
- No Other Zone:

0.0 Est. Amt. of Debris from Routine Operations (Cubic Yards)  
(Note: one garbage bag = 50 gallons = 6.0 cubic feet = 0.25 cubic yards)



## Special Operations (CSO Events)

### Location (Waterways):

- A. Storm Number (If available at the time of Call out, or TBD and written in after event)
- B. All Clear Issued at: Date and Time (Call Systems Dispatcher at get official all clear)
- C. Start Time Date and Time (Must be within 24 hours of the all clear)
- D. Justification for delayed start if not within 24 hours of the all clear:

|                               |                              |           |
|-------------------------------|------------------------------|-----------|
| <b>Mechanical failure: No</b> | <b>Unsafe conditions: No</b> |           |
| Fog: No                       | Limited Visibility: No       |           |
| Ice: No                       | Lightning: No                | Other: No |
| Equipment icing: No           | High Flow: No                |           |
| High Wind: No                 | Darkness: No                 |           |

### E. Additional Comments:

Est. Amt. of Debris from Special Operations (Cubic Yards): 0.00  
(Note: one garbage bag = 50 gallons = 6.0 cubic feet = 0.25 cubic yards)

## Description and Possible Source

### Debris Type

|                   |                     |                      |
|-------------------|---------------------|----------------------|
| Cans: No          | Logs: No            | Clothing/Apparel: No |
| Glass Bottles: No | Wood: No            | Sporting Goods: No   |
| Tree: No          | Milk Crate: No      | Rubber Material: No  |
| Styrofoam: No     | Condoms: No         | Food: No             |
| Plastic: No       | Sanitary Napkin: No | Fish: No             |
| Cardboard: No     | Paper: No           |                      |
| Other 1:          | Other 5:            |                      |
| Other 2:          | Other 6:            |                      |
| Other 3:          | Other 7:            |                      |
| Other 4:          | Other 8:            |                      |

# Floatable Log FL2024-1376

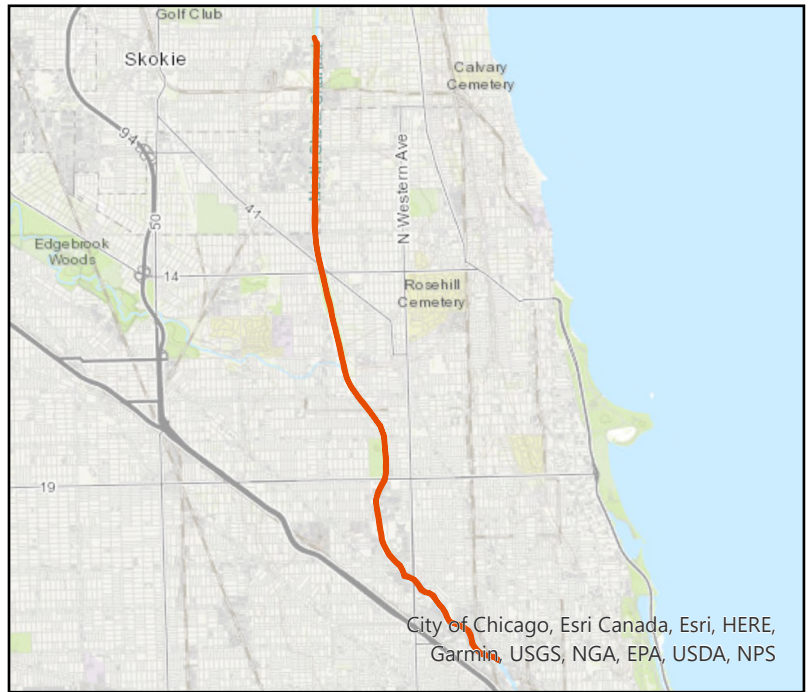
Pilot: beeg@mwrld.org      Date: 10/11/2024  
Boat: Debris Boat 1 (DB1)      # of Pilots: 1  
# of Hoisters: 1      # of MLAS: 2

## Routine Operations

### Location (Waterways):

- Yes Zone 1: North Branch and North Shore Channel, Kinzie Street to Main Street
- No Zone 2: Chicago River and South Branch of the Chicago River, CRCW to Amtrak
- No Zone 3: South Branch Chicago River and South Fork of the SBCR, Amtrak to RAPS
- No Zone 4: Chicago Sanitary & Ship Canal, Damen Avenue to Cal-Sag Junction
- No Zone 5: Cal-Sag Channel and Little Calumet River, Bishop Ford to Cal-Sag Junction
- Yes Other Zone: Main Street to WebsterA.S.

25. Est. Amt. of Debris from Routine Operations (Cubic Yards)  
(Note: one garbage bag = 50 gallons = 6.0 cubic feet = 0.25 cubic yards)



## Special Operations (CSO Events)

### Location (Waterways):

- A. Storm Number (If available at the time of Call out, or TBD and written in after event)
- B. All Clear Issued at: Date and Time (Call Systems Dispatcher at get official all clear)
- C. Start Time Date and Time (Must be within 24 hours of the all clear)
- D. Justification for delayed start if not within 24 hours of the all clear:

|                               |                              |           |
|-------------------------------|------------------------------|-----------|
| <b>Mechanical failure:</b> No | <b>Unsafe conditions:</b> No |           |
| Fog: No                       | Limited Visibility: No       |           |
| Ice: No                       | Lightning: No                | Other: No |
| Equipment icing: No           | High Flow: No                |           |
| High Wind: No                 | Darkness: No                 |           |

### E. Additional Comments:

Est. Amt. of Debris from Special Operations (Cubic Yards): 0.00  
(Note: one garbage bag = 50 gallons = 6.0 cubic feet = 0.25 cubic yards)

## Description and Possible Source

### Debris Type

|                   |                     |                      |
|-------------------|---------------------|----------------------|
| Cans: No          | Logs: No            | Clothing/Apparel: No |
| Glass Bottles: No | Wood: No            | Sporting Goods: No   |
| Tree: No          | Milk Crate: No      | Rubber Material: No  |
| Styrofoam: No     | Condoms: No         | Food: No             |
| Plastic: No       | Sanitary Napkin: No | Fish: No             |
| Cardboard: No     | Paper: No           |                      |
| Other 1:          | Other 5:            |                      |
| Other 2:          | Other 6:            |                      |
| Other 3:          | Other 7:            |                      |
| Other 4:          | Other 8:            |                      |

# Floatable Log FL2024-1381

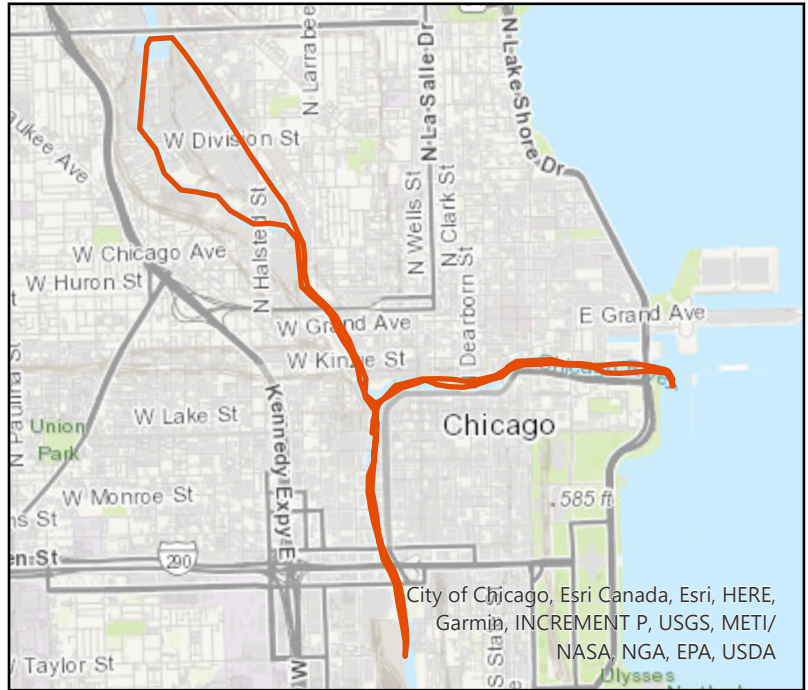
Pilot: mccllelland@mwrld.org      Date: 10/14/2024  
Boat: Skimmer Boat 2 (SB2)      # of Pilots: 1  
# of Hoisters: 0      # of MLAS: 0

## Routine Operations

### Location (Waterways):

- Yes Zone 1: North Branch and North Shore Channel, Kinzie Street to Main Street
- Yes Zone 2: Chicago River and South Branch of the Chicago River, CRCW to Amtrak
- No Zone 3: South Branch Chicago River and South Fork of the SBCR, Amtrak to RAPS
- No Zone 4: Chicago Sanitary & Ship Canal, Damen Avenue to Cal-Sag Junction
- No Zone 5: Cal-Sag Channel and Little Calumet River, Bishop Ford to Cal-Sag Junction
- No Other Zone:

0.0 Est. Amt. of Debris from Routine Operations (Cubic Yards)  
(Note: one garbage bag = 50 gallons = 6.0 cubic feet = 0.25 cubic yards)



## Special Operations (CSO Events)

### Location (Waterways):

- A. Storm Number (If available at the time of Call out, or TBD and written in after event)
- B. All Clear Issued at: Date and Time (Call Systems Dispatcher at get official all clear)
- C. Start Time Date and Time (Must be within 24 hours of the all clear)
- D. Justification for delayed start if not within 24 hours of the all clear:

|                               |                              |           |
|-------------------------------|------------------------------|-----------|
| <b>Mechanical failure: No</b> | <b>Unsafe conditions: No</b> |           |
| Fog: No                       | Limited Visibility: No       |           |
| Ice: No                       | Lightning: No                | Other: No |
| Equipment icing: No           | High Flow: No                |           |
| High Wind: No                 | Darkness: No                 |           |

### E. Additional Comments:

Est. Amt. of Debris from Special Operations (Cubic Yards): 0.00  
(Note: one garbage bag = 50 gallons = 6.0 cubic feet = 0.25 cubic yards)

## Description and Possible Source

### Debris Type

|                   |                     |                      |
|-------------------|---------------------|----------------------|
| Cans: No          | Logs: No            | Clothing/Apparel: No |
| Glass Bottles: No | Wood: No            | Sporting Goods: No   |
| Tree: No          | Milk Crate: No      | Rubber Material: No  |
| Styrofoam: No     | Condoms: No         | Food: No             |
| Plastic: No       | Sanitary Napkin: No | Fish: No             |
| Cardboard: No     | Paper: No           |                      |
| Other 1:          | Other 5:            |                      |
| Other 2:          | Other 6:            |                      |
| Other 3:          | Other 7:            |                      |
| Other 4:          | Other 8:            |                      |

# Floatable Log FL2024-1380

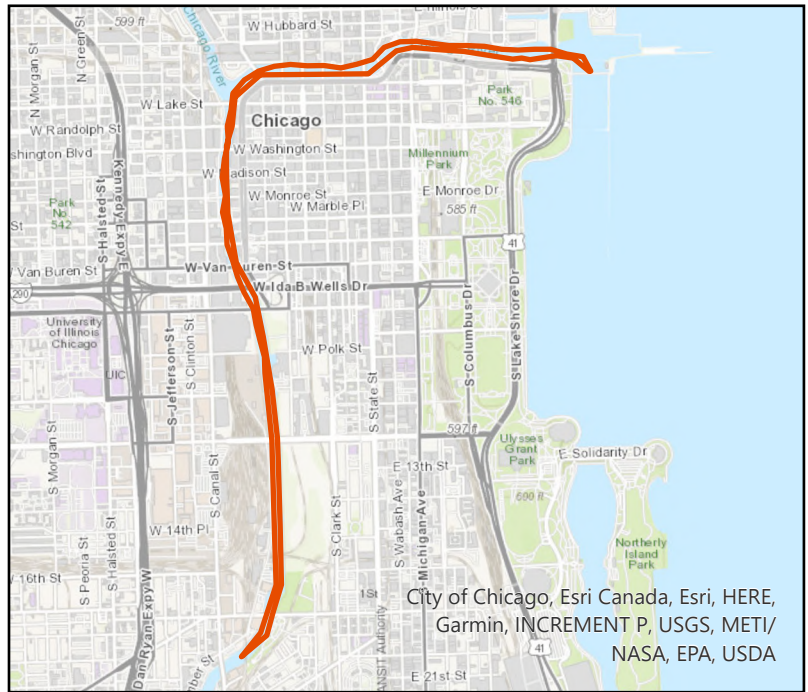
Pilot: johnson3 Date: 10/14/2024  
Boat: Skimmer Boat 1 (SB1) # of Pilots: 1  
# of Hoisters: 0 # of MLAS: 1

## Routine Operations

Location (Waterways):

- No Zone 1: North Branch and North Shore Channel, Kinzie Street to Main Street
- Yes Zone 2: Chicago River and South Branch of the Chicago River, CRCW to Amtrak
- No Zone 3: South Branch Chicago River and South Fork of the SBCR, Amtrak to RAPS
- No Zone 4: Chicago Sanitary & Ship Canal, Damen Avenue to Cal-Sag Junction
- No Zone 5: Cal-Sag Channel and Little Calumet River, Bishop Ford to Cal-Sag Junction
- No Other Zone:

0.1 Est. Amt. of Debris from Routine Operations (Cubic Yards)  
(Note: one garbage bag = 50 gallons = 6.0 cubic feet = 0.25 cubic yards)



## Special Operations (CSO Events)

Location (Waterways):

- A. Storm Number (If available at the time of Call out, or TBD and written in after event)
- B. All Clear Issued at: Date and Time (Call Systems Dispatcher at get official all clear)
- C. Start Time Date and Time (Must be within 24 hours of the all clear)
- D. Justification for delayed start if not within 24 hours of the all clear:

|                               |                              |           |
|-------------------------------|------------------------------|-----------|
| <b>Mechanical failure: No</b> | <b>Unsafe conditions: No</b> |           |
| Fog: No                       | Limited Visibility: No       |           |
| Ice: No                       | Lightning: No                | Other: No |
| Equipment icing: No           | High Flow: No                |           |
| High Wind: No                 | Darkness: No                 |           |

E. Additional Comments:

Est. Amt. of Debris from Special Operations (Cubic Yards): 0.00  
(Note: one garbage bag = 50 gallons = 6.0 cubic feet = 0.25 cubic yards)

## Description and Possible Source

Debris Type

|                   |                     |                      |
|-------------------|---------------------|----------------------|
| Cans: Yes         | Logs: No            | Clothing/Apparel: No |
| Glass Bottles: No | Wood: No            | Sporting Goods: No   |
| Tree: Yes         | Milk Crate: No      | Rubber Material: No  |
| Styrofoam: No     | Condoms: No         | Food: No             |
| Plastic: Yes      | Sanitary Napkin: No | Fish: No             |
| Cardboard: No     | Paper: Yes          |                      |
| Other 1:          | Other 5:            |                      |
| Other 2:          | Other 6:            |                      |
| Other 3:          | Other 7:            |                      |
| Other 4:          | Other 8:            |                      |



# Floatable Log FL2024-1379

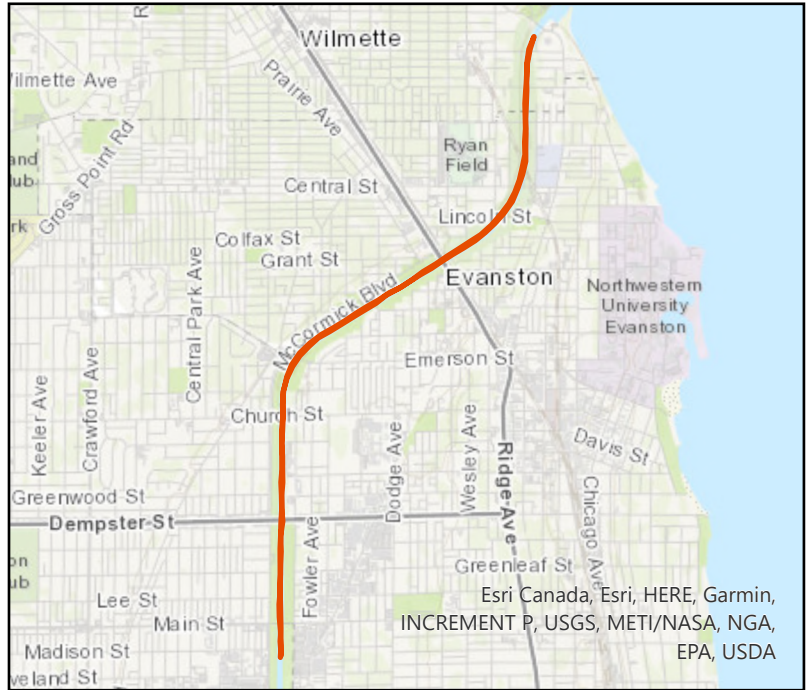
Pilot: beeg@mwrdd.org      Date: 10/14/2024  
Boat: Debris Boat 1 (DB1)      # of Pilots: 1  
# of Hoisters: 1      # of MLAS: 2

## Routine Operations

Location (Waterways):

- No Zone 1: North Branch and North Shore Channel, Kinzie Street to Main Street
- No Zone 2: Chicago River and South Branch of the Chicago River, CRCW to Amtrak
- No Zone 3: South Branch Chicago River and South Fork of the SBCR, Amtrak to RAPS
- No Zone 4: Chicago Sanitary & Ship Canal, Damen Avenue to Cal-Sag Junction
- No Zone 5: Cal-Sag Channel and Little Calumet River, Bishop Ford to Cal-Sag Junction
- Yes Other Zone: Main Street Dock - Wilmette P.S.

25. Est. Amt. of Debris from Routine Operations (Cubic Yards)  
(Note: one garbage bag = 50 gallons = 6.0 cubic feet = 0.25 cubic yards)



## Special Operations (CSO Events)

Location (Waterways):

- A. Storm Number (If available at the time of Call out, or TBD and written in after event)
- B. All Clear Issued at: Date and Time (Call Systems Dispatcher at get official all clear)
- C. Start Time Date and Time (Must be within 24 hours of the all clear)
- D. Justification for delayed start if not within 24 hours of the all clear:

|                               |                              |           |
|-------------------------------|------------------------------|-----------|
| <b>Mechanical failure: No</b> | <b>Unsafe conditions: No</b> |           |
| Fog: No                       | Limited Visibility: No       |           |
| Ice: No                       | Lightning: No                | Other: No |
| Equipment icing: No           | High Flow: No                |           |
| High Wind: No                 | Darkness: No                 |           |

E. Additional Comments:

Est. Amt. of Debris from Special Operations (Cubic Yards): 0.00  
(Note: one garbage bag = 50 gallons = 6.0 cubic feet = 0.25 cubic yards)

## Description and Possible Source

Debris Type

|                   |                     |                      |
|-------------------|---------------------|----------------------|
| Cans: No          | Logs: No            | Clothing/Apparel: No |
| Glass Bottles: No | Wood: No            | Sporting Goods: No   |
| Tree: Yes         | Milk Crate: No      | Rubber Material: No  |
| Styrofoam: No     | Condoms: No         | Food: No             |
| Plastic: No       | Sanitary Napkin: No | Fish: No             |
| Cardboard: No     | Paper: No           |                      |
| Other 1:          | Other 5:            |                      |
| Other 2:          | Other 6:            |                      |
| Other 3:          | Other 7:            |                      |
| Other 4:          | Other 8:            |                      |

# Floatable Log FL2024-1382

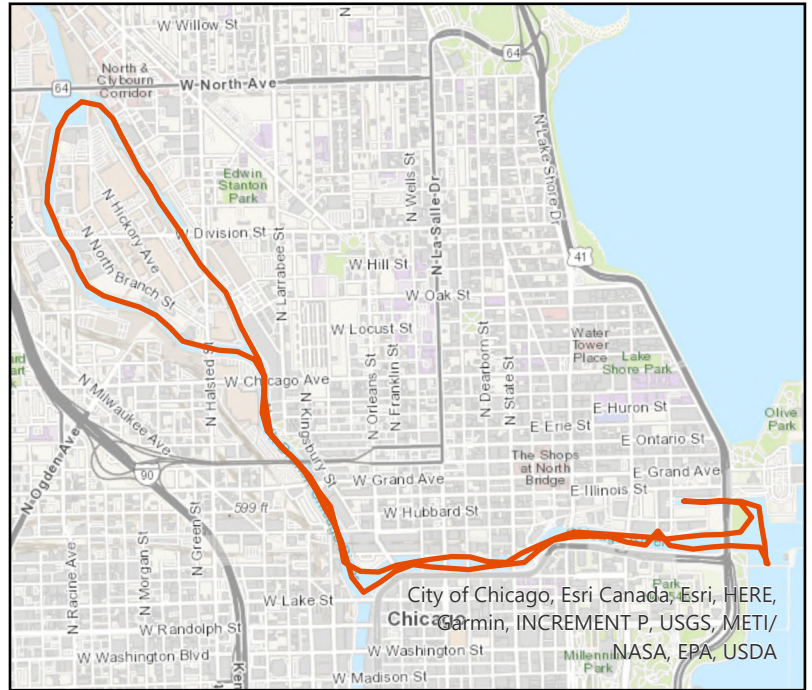
Pilot: johnson3 Date: 10/15/2024  
Boat: Skimmer Boat 1 (SB1) # of Pilots: 1  
# of Hoisters: 0 # of MLAS: 1

## Routine Operations

Location (Waterways):

- Yes Zone 1: North Branch and North Shore Channel, Kinzie Street to Main Street
- Yes Zone 2: Chicago River and South Branch of the Chicago River, CRCW to Amtrak
- No Zone 3: South Branch Chicago River and South Fork of the SBCR, Amtrak to RAPS
- No Zone 4: Chicago Sanitary & Ship Canal, Damen Avenue to Cal-Sag Junction
- No Zone 5: Cal-Sag Channel and Little Calumet River, Bishop Ford to Cal-Sag Junction
- No Other Zone:

0.8 Est. Amt. of Debris from Routine Operations (Cubic Yards)  
(Note: one garbage bag = 50 gallons = 6.0 cubic feet = 0.25 cubic yards)



## Special Operations (CSO Events)

Location (Waterways):

- A. Storm Number (If available at the time of Call out, or TBD and written in after event)
- B. All Clear Issued at: Date and Time (Call Systems Dispatcher at get official all clear)
- C. Start Time Date and Time (Must be within 24 hours of the all clear)
- D. Justification for delayed start if not within 24 hours of the all clear:

|                               |                              |           |
|-------------------------------|------------------------------|-----------|
| <b>Mechanical failure: No</b> | <b>Unsafe conditions: No</b> |           |
| Fog: No                       | Limited Visibility: Yes      |           |
| Ice: No                       | Lightning: No                | Other: No |
| Equipment icing: No           | High Flow: No                |           |
| High Wind: Yes                | Darkness: No                 |           |

E. Additional Comments:

Est. Amt. of Debris from Special Operations (Cubic Yards): 0.00  
(Note: one garbage bag = 50 gallons = 6.0 cubic feet = 0.25 cubic yards)

## Description and Possible Source

Debris Type

|                   |                     |                      |
|-------------------|---------------------|----------------------|
| Cans: No          | Logs: No            | Clothing/Apparel: No |
| Glass Bottles: No | Wood: No            | Sporting Goods: No   |
| Tree: Yes         | Milk Crate: No      | Rubber Material: Yes |
| Styrofoam: Yes    | Condoms: No         | Food: No             |
| Plastic: Yes      | Sanitary Napkin: No | Fish: No             |
| Cardboard: No     | Paper: Yes          |                      |
| Other 1:          | Other 5:            |                      |
| Other 2:          | Other 6:            |                      |
| Other 3:          | Other 7:            |                      |
| Other 4:          | Other 8:            |                      |



# Floatable Log FL2024-1384

Pilot: beeg@mwrld.org      Date: 10/15/2024  
Boat: Debris Boat 1 (DB1)      # of Pilots: 1  
# of Hoisters: 1      # of MLAS: 2

## Routine Operations

### Location (Waterways):

- No Zone 1: North Branch and North Shore Channel, Kinzie Street to Main Street
- No Zone 2: Chicago River and South Branch of the Chicago River, CRCW to Amtrak
- No Zone 3: South Branch Chicago River and South Fork of the SBCR, Amtrak to RAPS
- No Zone 4: Chicago Sanitary & Ship Canal, Damen Avenue to Cal-Sag Junction
- No Zone 5: Cal-Sag Channel and Little Calumet River, Bishop Ford to Cal-Sag Junction
- Yes Other Zone: Main Streetdock to Wilmette P.S.

25. Est. Amt. of Debris from Routine Operations (Cubic Yards)  
(Note: one garbage bag = 50 gallons = 6.0 cubic feet = 0.25 cubic yards)



## Special Operations (CSO Events)

### Location (Waterways):

- A. Storm Number (If available at the time of Call out, or TBD and written in after event)
- B. All Clear Issued at: Date and Time (Call Systems Dispatcher at get official all clear)
- C. Start Time Date and Time (Must be within 24 hours of the all clear)
- D. Justification for delayed start if not within 24 hours of the all clear:

|                               |                              |           |
|-------------------------------|------------------------------|-----------|
| <b>Mechanical failure: No</b> | <b>Unsafe conditions: No</b> |           |
| Fog: No                       | Limited Visibility: No       |           |
| Ice: No                       | Lightning: No                | Other: No |
| Equipment icing: No           | High Flow: No                |           |
| High Wind: No                 | Darkness: No                 |           |

### E. Additional Comments:

Est. Amt. of Debris from Special Operations (Cubic Yards): 0.00  
(Note: one garbage bag = 50 gallons = 6.0 cubic feet = 0.25 cubic yards)

## Description and Possible Source

### Debris Type

|                   |                     |                      |
|-------------------|---------------------|----------------------|
| Cans: No          | Logs: No            | Clothing/Apparel: No |
| Glass Bottles: No | Wood: No            | Sporting Goods: No   |
| Tree: Yes         | Milk Crate: No      | Rubber Material: No  |
| Styrofoam: No     | Condoms: No         | Food: No             |
| Plastic: No       | Sanitary Napkin: No | Fish: No             |
| Cardboard: No     | Paper: No           |                      |
| Other 1:          | Other 5:            |                      |
| Other 2:          | Other 6:            |                      |
| Other 3:          | Other 7:            |                      |
| Other 4:          | Other 8:            |                      |

# Floatable Log FL2024-1385

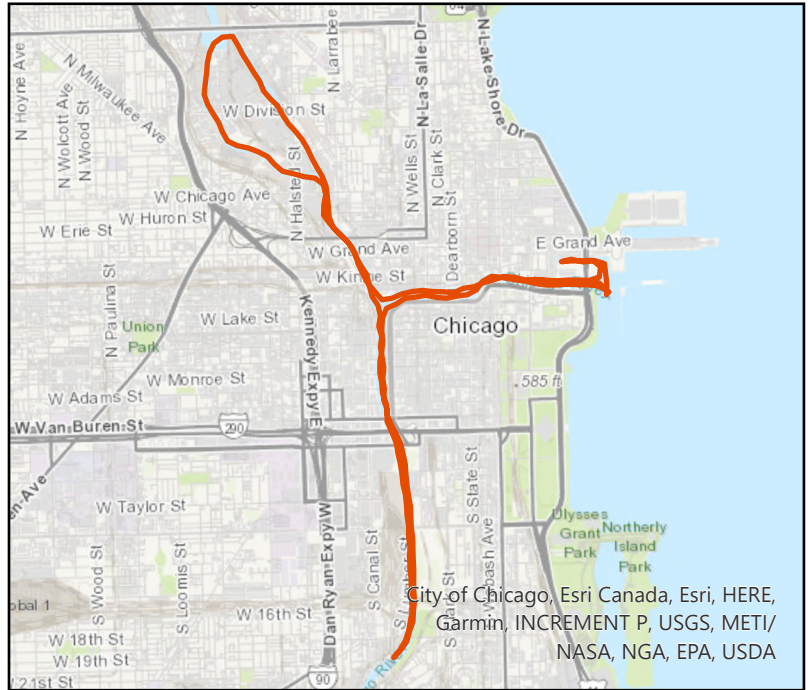
Pilot: johnsonr3                      Date: 10/16/2024  
Boat: Work Boat (WB1)                # of Pilots: 1  
# of Hoisters: 0                        # of MLAS: 2

## Routine Operations

### Location (Waterways):

- Yes Zone 1: North Branch and North Shore Channel, Kinzie Street to Main Street
- Yes Zone 2: Chicago River and South Branch of the Chicago River, CRCW to Amtrak
- No Zone 3: South Branch Chicago River and South Fork of the SBCR, Amtrak to RAPS
- No Zone 4: Chicago Sanitary & Ship Canal, Damen Avenue to Cal-Sag Junction
- No Zone 5: Cal-Sag Channel and Little Calumet River, Bishop Ford to Cal-Sag Junction
- No Other Zone:

0.0 Est. Amt. of Debris from Routine Operations (Cubic Yards)  
(Note: one garbage bag = 50 gallons = 6.0 cubic feet = 0.25 cubic yards)



City of Chicago, Esri Canada, Esri, HERE, Garmin, INCREMENT P, USGS, METI/NASA, NGA, EPA, USDA

## Special Operations (CSO Events)

### Location (Waterways):

- A. Storm Number                      (If available at the time of Call out, or TBD and written in after event)
- B. All Clear Issued at:                      Date and Time (Call Systems Dispatcher at get official all clear)
- C. Start Time                              Date and Time (Must be within 24 hours of the all clear)
- D. Justification for delayed start if not within 24 hours of the all clear:

|                               |                              |           |
|-------------------------------|------------------------------|-----------|
| <b>Mechanical failure:</b> No | <b>Unsafe conditions:</b> No |           |
| Fog: No                       | Limited Visibility: No       |           |
| Ice: No                       | Lightning: No                | Other: No |
| Equipment icing: No           | High Flow: No                |           |
| High Wind: Yes                | Darkness: No                 |           |

### E. Additional Comments:

Est. Amt. of Debris from Special Operations (Cubic Yards): 0.00  
(Note: one garbage bag = 50 gallons = 6.0 cubic feet = 0.25 cubic yards)

## Description and Possible Source

### Debris Type

|                   |                     |                      |
|-------------------|---------------------|----------------------|
| Cans: No          | Logs: No            | Clothing/Apparel: No |
| Glass Bottles: No | Wood: No            | Sporting Goods: No   |
| Tree: No          | Milk Crate: No      | Rubber Material: No  |
| Styrofoam: No     | Condoms: No         | Food: No             |
| Plastic: No       | Sanitary Napkin: No | Fish: No             |
| Cardboard: No     | Paper: No           |                      |
| Other 1:          | Other 5:            |                      |
| Other 2:          | Other 6:            |                      |
| Other 3:          | Other 7:            |                      |
| Other 4:          | Other 8:            |                      |

# Floatable Log FL2024-1386

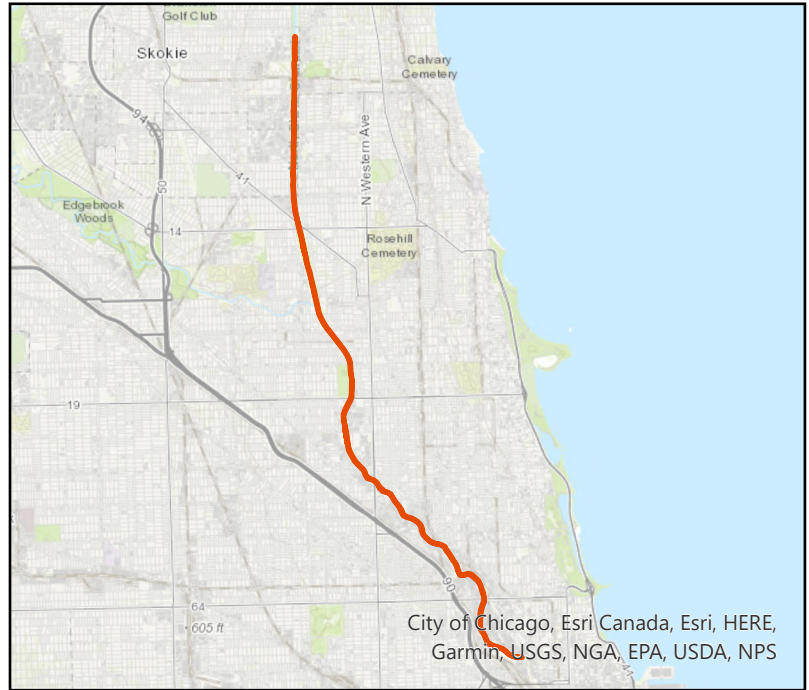
Pilot: beeg@mwrld.org      Date: 10/16/2024  
Boat: Debris Boat 1 (DB1)      # of Pilots: 1  
# of Hoisters: 1      # of MLAS: 2

## Routine Operations

### Location (Waterways):

- Yes Zone 1: North Branch and North Shore Channel, Kinzie Street to Main Street
- No Zone 2: Chicago River and South Branch of the Chicago River, CRCW to Amtrak
- No Zone 3: South Branch Chicago River and South Fork of the SBCR, Amtrak to RAPS
- No Zone 4: Chicago Sanitary & Ship Canal, Damen Avenue to Cal-Sag Junction
- No Zone 5: Cal-Sag Channel and Little Calumet River, Bishop Ford to Cal-Sag Junction
- Yes Other Zone: Main Street Dock to Goose Island

30. Est. Amt. of Debris from Routine Operations (Cubic Yards)  
(Note: one garbage bag = 50 gallons = 6.0 cubic feet = 0.25 cubic yards)



## Special Operations (CSO Events)

### Location (Waterways):

- A. Storm Number (If available at the time of Call out, or TBD and written in after event)
- B. All Clear Issued at: Date and Time (Call Systems Dispatcher at get official all clear)
- C. Start Time Date and Time (Must be within 24 hours of the all clear)
- D. Justification for delayed start if not within 24 hours of the all clear:

|                               |                              |           |
|-------------------------------|------------------------------|-----------|
| <b>Mechanical failure: No</b> | <b>Unsafe conditions: No</b> |           |
| Fog: No                       | Limited Visibility: No       |           |
| Ice: No                       | Lightning: No                | Other: No |
| Equipment icing: No           | High Flow: No                |           |
| High Wind: No                 | Darkness: No                 |           |

### E. Additional Comments:

Est. Amt. of Debris from Special Operations (Cubic Yards): 0.00  
(Note: one garbage bag = 50 gallons = 6.0 cubic feet = 0.25 cubic yards)

## Description and Possible Source

### Debris Type

|                   |                     |                      |
|-------------------|---------------------|----------------------|
| Cans: No          | Logs: No            | Clothing/Apparel: No |
| Glass Bottles: No | Wood: No            | Sporting Goods: No   |
| Tree: Yes         | Milk Crate: No      | Rubber Material: No  |
| Styrofoam: No     | Condoms: No         | Food: No             |
| Plastic: No       | Sanitary Napkin: No | Fish: No             |
| Cardboard: No     | Paper: No           |                      |
| Other 1:          | Other 5:            |                      |
| Other 2:          | Other 6:            |                      |
| Other 3:          | Other 7:            |                      |
| Other 4:          | Other 8:            |                      |

# Floatable Log FL2024-1387

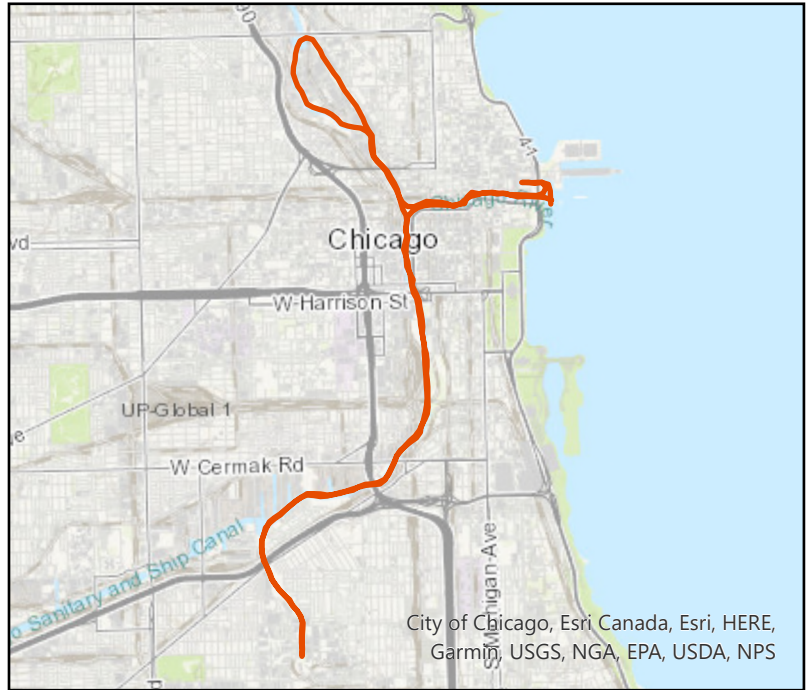
Pilot: johnsonr3                      Date: 10/17/2024  
Boat: Work Boat (WB1)              # of Pilots: 1  
# of Hoisters: 0                      # of MLAS: 2

## Routine Operations

### Location (Waterways):

- Yes Zone 1: North Branch and North Shore Channel, Kinzie Street to Main Street
- Yes Zone 2: Chicago River and South Branch of the Chicago River, CRCW to Amtrak
- Yes Zone 3: South Branch Chicago River and South Fork of the SBCR, Amtrak to RAPS
- No Zone 4: Chicago Sanitary & Ship Canal, Damen Avenue to Cal-Sag Junction
- No Zone 5: Cal-Sag Channel and Little Calumet River, Bishop Ford to Cal-Sag Junction
- No Other Zone:

0.0 Est. Amt. of Debris from Routine Operations (Cubic Yards)  
(Note: one garbage bag = 50 gallons = 6.0 cubic feet = 0.25 cubic yards)



## Special Operations (CSO Events)

### Location (Waterways):

- A. Storm Number                      (If available at the time of Call out, or TBD and written in after event)
- B. All Clear Issued at:                      Date and Time (Call Systems Dispatcher at get official all clear)
- C. Start Time                              Date and Time (Must be within 24 hours of the all clear)
- D. Justification for delayed start if not within 24 hours of the all clear:

|                               |                              |           |
|-------------------------------|------------------------------|-----------|
| <b>Mechanical failure: No</b> | <b>Unsafe conditions: No</b> |           |
| Fog: No                       | Limited Visibility: No       |           |
| Ice: No                       | Lightning: No                | Other: No |
| Equipment icing: No           | High Flow: No                |           |
| High Wind: No                 | Darkness: No                 |           |

### E. Additional Comments:

Est. Amt. of Debris from Special Operations (Cubic Yards): 0.00  
(Note: one garbage bag = 50 gallons = 6.0 cubic feet = 0.25 cubic yards)

## Description and Possible Source

### Debris Type

|                   |                     |                      |
|-------------------|---------------------|----------------------|
| Cans: No          | Logs: No            | Clothing/Apparel: No |
| Glass Bottles: No | Wood: No            | Sporting Goods: No   |
| Tree: No          | Milk Crate: No      | Rubber Material: No  |
| Styrofoam: No     | Condoms: No         | Food: No             |
| Plastic: No       | Sanitary Napkin: No | Fish: No             |
| Cardboard: No     | Paper: No           |                      |
| Other 1:          | Other 5:            |                      |
| Other 2:          | Other 6:            |                      |
| Other 3:          | Other 7:            |                      |
| Other 4:          | Other 8:            |                      |

# Floatable Log FL2024-1388

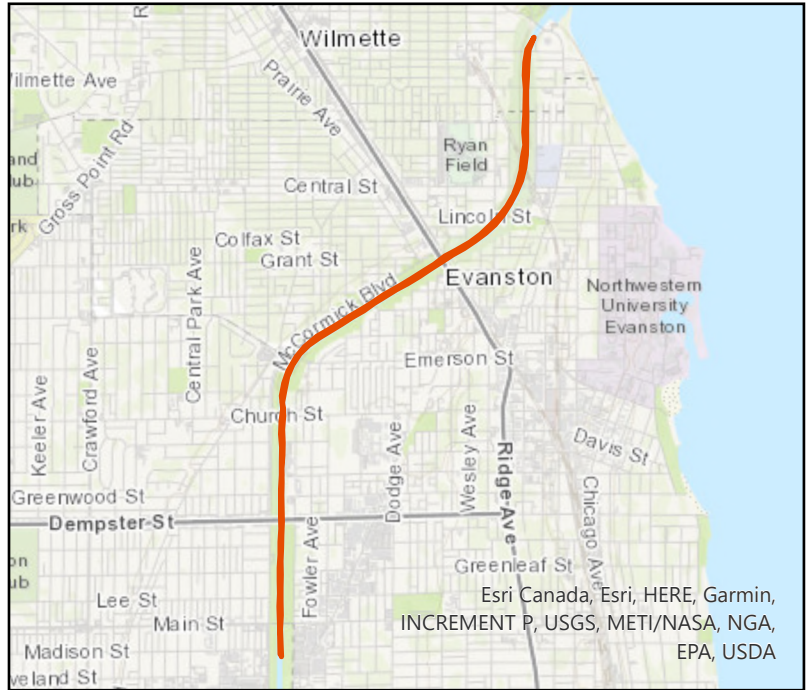
Pilot: beeg@mwrdd.org      Date: 10/17/2024  
Boat: Debris Boat 1 (DB1)      # of Pilots: 1  
# of Hoisters: 1      # of MLAS: 2

## Routine Operations

### Location (Waterways):

- No Zone 1: North Branch and North Shore Channel, Kinzie Street to Main Street
- No Zone 2: Chicago River and South Branch of the Chicago River, CRCW to Amtrak
- No Zone 3: South Branch Chicago River and South Fork of the SBCR, Amtrak to RAPS
- No Zone 4: Chicago Sanitary & Ship Canal, Damen Avenue to Cal-Sag Junction
- No Zone 5: Cal-Sag Channel and Little Calumet River, Bishop Ford to Cal-Sag Junction
- Yes Other Zone: Main Street Dock to Wilmette P.S

30. Est. Amt. of Debris from Routine Operations (Cubic Yards)  
(Note: one garbage bag = 50 gallons = 6.0 cubic feet = 0.25 cubic yards)



## Special Operations (CSO Events)

### Location (Waterways):

- A. Storm Number (If available at the time of Call out, or TBD and written in after event)
- B. All Clear Issued at: Date and Time (Call Systems Dispatcher at get official all clear)
- C. Start Time Date and Time (Must be within 24 hours of the all clear)
- D. Justification for delayed start if not within 24 hours of the all clear:

|                               |                              |           |
|-------------------------------|------------------------------|-----------|
| <b>Mechanical failure: No</b> | <b>Unsafe conditions: No</b> |           |
| Fog: No                       | Limited Visibility: No       |           |
| Ice: No                       | Lightning: No                | Other: No |
| Equipment icing: No           | High Flow: No                |           |
| High Wind: No                 | Darkness: No                 |           |

### E. Additional Comments:

Est. Amt. of Debris from Special Operations (Cubic Yards): 0.00  
(Note: one garbage bag = 50 gallons = 6.0 cubic feet = 0.25 cubic yards)

## Description and Possible Source

### Debris Type

|                   |                     |                      |
|-------------------|---------------------|----------------------|
| Cans: No          | Logs: No            | Clothing/Apparel: No |
| Glass Bottles: No | Wood: No            | Sporting Goods: No   |
| Tree: Yes         | Milk Crate: No      | Rubber Material: No  |
| Styrofoam: No     | Condoms: No         | Food: No             |
| Plastic: No       | Sanitary Napkin: No | Fish: No             |
| Cardboard: No     | Paper: No           |                      |
| Other 1:          | Other 5:            |                      |
| Other 2:          | Other 6:            |                      |
| Other 3:          | Other 7:            |                      |
| Other 4:          | Other 8:            |                      |



# Floatable Log FL2024-1389

Pilot: johnsonr3

Date: 10/18/2024

Boat: Work Boat (WB1)

# of Pilots: 1

# of Hoisters: 0

# of MLAS: 2

## Routine Operations

Location (Waterways):

Yes Zone 1: North Branch and North Shore Channel, Kinzie Street to Main Street

Yes Zone 2: Chicago River and South Branch of the Chicago River, CRCW to Amtrak

No Zone 3: South Branch Chicago River and South Fork of the SBCR, Amtrak to RAPS

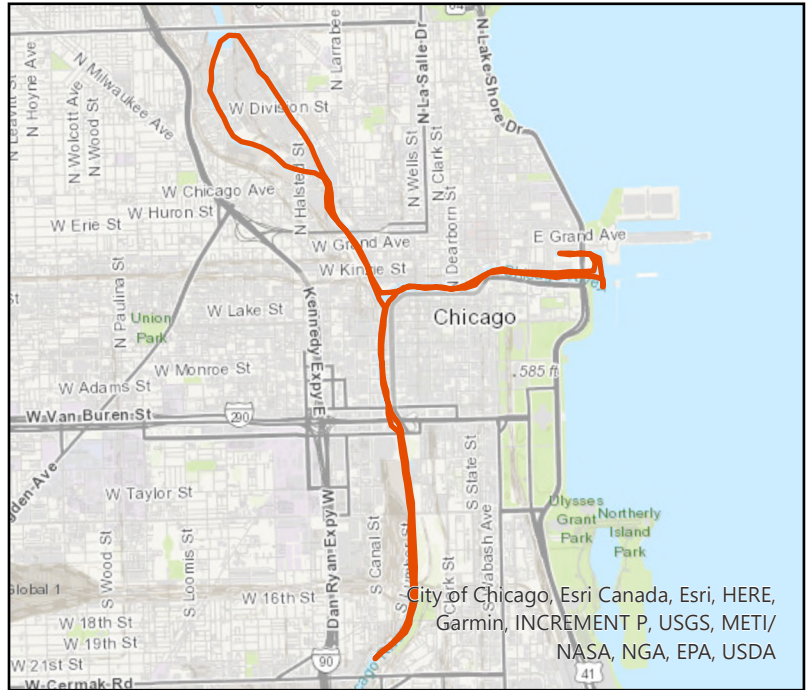
No Zone 4: Chicago Sanitary & Ship Canal, Damen Avenue to Cal-Sag Junction

No Zone 5: Cal-Sag Channel and Little Calumet River, Bishop Ford to Cal-Sag Junction

No Other Zone:

0.0 Est. Amt. of Debris from Routine Operations (Cubic Yards)

(Note: one garbage bag = 50 gallons = 6.0 cubic feet = 0.25 cubic yards)



## Special Operations (CSO Events)

Location (Waterways):

A. Storm Number (If available at the time of Call out, or TBD and written in after event)

B. All Clear Issued at: Date and Time (Call Systems Dispatcher at get official all clear)

C. Start Time Date and Time (Must be within 24 hours of the all clear)

D. Justification for delayed start if not within 24 hours of the all clear:

**Mechanical failure: No**

**Unsafe conditions: No**

Fog: No

Limited Visibility: No

Ice: No

Lightning: No

Other: No

Equipment icing: No

High Flow: No

High Wind: No

Darkness: No

E. Additional Comments:

Est. Amt. of Debris from Special Operations (Cubic Yards): 0.00

(Note: one garbage bag = 50 gallons = 6.0 cubic feet = 0.25 cubic yards)

## Description and Possible Source

Debris Type

Cans: No

Logs: No

Clothing/Apparel: No

Glass Bottles: No

Wood: No

Sporting Goods: No

Tree: No

Milk Crate: No

Rubber Material: No

Styrofoam: Yes

Condoms: No

Food: No

Plastic: No

Sanitary Napkin: No

Fish: No

Cardboard: No

Paper: No

Other 1:

Other 5:

Other 2:

Other 6:

Other 3:

Other 7:

Other 4:

Other 8:

# Floatable Log FL2024-1390

Pilot: vonheimburgk@mwr.org Date: 10/21/2024

Boat: Skimmer Boat 2 (SB2) # of Pilots: 1

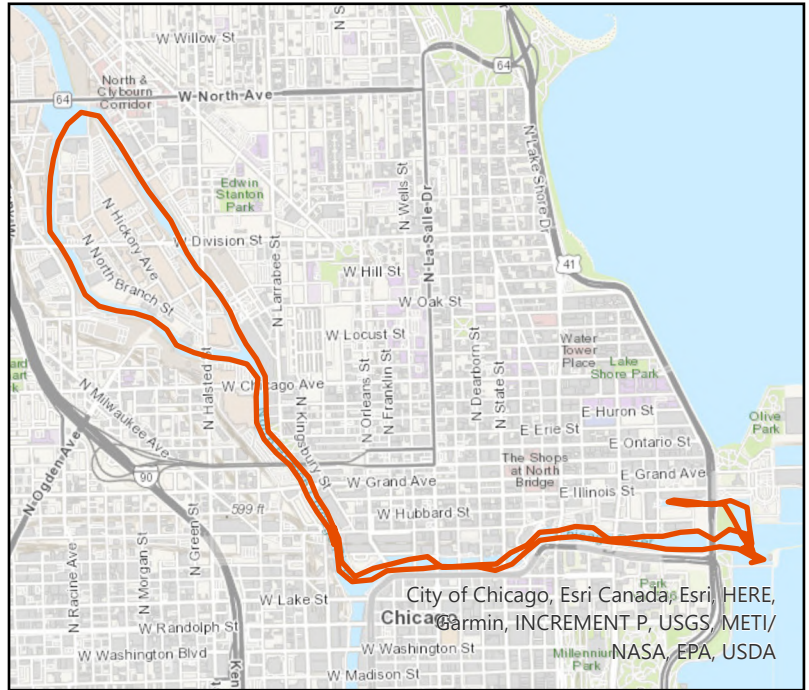
# of Hoisters: 0 # of MLAS: 0

## Routine Operations

Location (Waterways):

- Yes Zone 1: North Branch and North Shore Channel, Kinzie Street to Main Street
- Yes Zone 2: Chicago River and South Branch of the Chicago River, CRCW to Amtrak
- No Zone 3: South Branch Chicago River and South Fork of the SBCR, Amtrak to RAPS
- No Zone 4: Chicago Sanitary & Ship Canal, Damen Avenue to Cal-Sag Junction
- No Zone 5: Cal-Sag Channel and Little Calumet River, Bishop Ford to Cal-Sag Junction
- No Other Zone:

0.5 Est. Amt. of Debris from Routine Operations (Cubic Yards)  
(Note: one garbage bag = 50 gallons = 6.0 cubic feet = 0.25 cubic yards)



## Special Operations (CSO Events)

Location (Waterways):

- A. Storm Number (If available at the time of Call out, or TBD and written in after event)
- B. All Clear Issued at: Date and Time (Call Systems Dispatcher at get official all clear)
- C. Start Time Date and Time (Must be within 24 hours of the all clear)
- D. Justification for delayed start if not within 24 hours of the all clear:

|                               |                              |           |
|-------------------------------|------------------------------|-----------|
| <b>Mechanical failure: No</b> | <b>Unsafe conditions: No</b> |           |
| Fog: No                       | Limited Visibility: No       |           |
| Ice: No                       | Lightning: No                | Other: No |
| Equipment icing: No           | High Flow: No                |           |
| High Wind: No                 | Darkness: No                 |           |

E. Additional Comments:

Est. Amt. of Debris from Special Operations (Cubic Yards): 0.00  
(Note: one garbage bag = 50 gallons = 6.0 cubic feet = 0.25 cubic yards)

## Description and Possible Source

Debris Type

|                    |                      |                      |
|--------------------|----------------------|----------------------|
| Cans: Yes          | Logs: Yes            | Clothing/Apparel: No |
| Glass Bottles: Yes | Wood: No             | Sporting Goods: Yes  |
| Tree: Yes          | Milk Crate: No       | Rubber Material: Yes |
| Styrofoam: Yes     | Condoms: Yes         | Food: Yes            |
| Plastic: Yes       | Sanitary Napkin: Yes | Fish: No             |
| Cardboard: No      | Paper: Yes           |                      |
| Other 1:           | Other 5:             |                      |
| Other 2:           | Other 6:             |                      |
| Other 3:           | Other 7:             |                      |
| Other 4:           | Other 8:             |                      |

# Floatable Log FL2024-1391

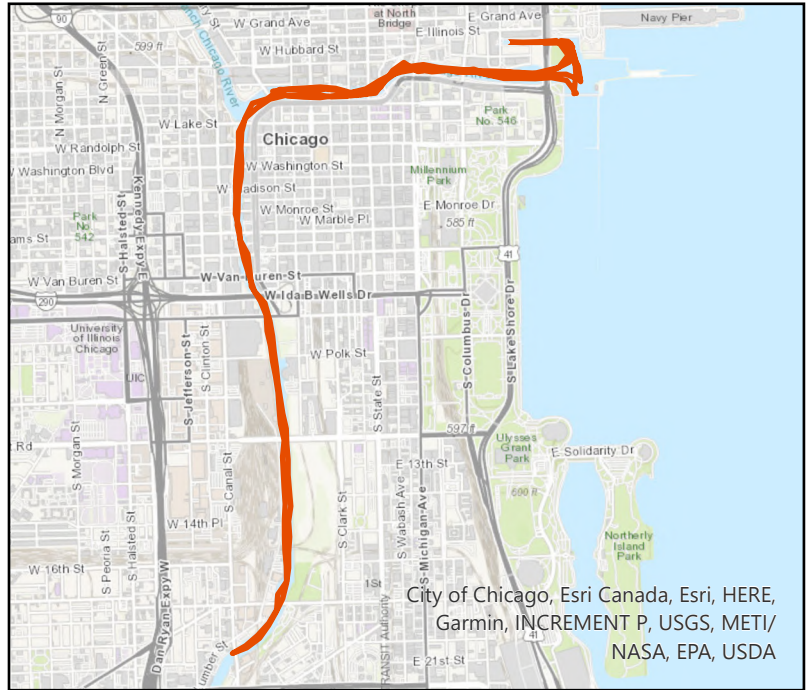
Pilot: johnson3                      Date: 10/21/2024  
 Boat: Skimmer Boat 1 (SB1)      # of Pilots: 1  
 # of Hoisters: 0                      # of MLAS: 1

## Routine Operations

### Location (Waterways):

- No Zone 1: North Branch and North Shore Channel, Kinzie Street to Main Street
- Yes Zone 2: Chicago River and South Branch of the Chicago River, CRCW to Amtrak
- No Zone 3: South Branch Chicago River and South Fork of the SBCRC, Amtrak to RAPS
- No Zone 4: Chicago Sanitary & Ship Canal, Damen Avenue to Cal-Sag Junction
- No Zone 5: Cal-Sag Channel and Little Calumet River, Bishop Ford to Cal-Sag Junction
- No Other Zone:

0.2 Est. Amt. of Debris from Routine Operations (Cubic Yards)  
 (Note: one garbage bag = 50 gallons = 6.0 cubic feet = 0.25 cubic yards)



## Special Operations (CSO Events)

### Location (Waterways):

- A. Storm Number                      (If available at the time of Call out, or TBD and written in after event)
- B. All Clear Issued at:                      Date and Time (Call Systems Dispatcher at get official all clear)
- C. Start Time                                  Date and Time (Must be within 24 hours of the all clear)
- D. Justification for delayed start if not within 24 hours of the all clear:

|                               |                              |           |
|-------------------------------|------------------------------|-----------|
| <b>Mechanical failure:</b> No | <b>Unsafe conditions:</b> No |           |
| Fog: No                       | Limited Visibility: No       |           |
| Ice: No                       | Lightning: No                | Other: No |
| Equipment icing: No           | High Flow: No                |           |
| High Wind: No                 | Darkness: No                 |           |

### E. Additional Comments:

Est. Amt. of Debris from Special Operations (Cubic Yards): 0.00  
 (Note: one garbage bag = 50 gallons = 6.0 cubic feet = 0.25 cubic yards)

## Description and Possible Source

### Debris Type

|                   |                     |                      |
|-------------------|---------------------|----------------------|
| Cans: Yes         | Logs: No            | Clothing/Apparel: No |
| Glass Bottles: No | Wood: No            | Sporting Goods: No   |
| Tree: Yes         | Milk Crate: No      | Rubber Material: No  |
| Styrofoam: Yes    | Condoms: No         | Food: No             |
| Plastic: Yes      | Sanitary Napkin: No | Fish: No             |
| Cardboard: No     | Paper: Yes          |                      |
| Other 1:          | Other 5:            |                      |
| Other 2:          | Other 6:            |                      |
| Other 3:          | Other 7:            |                      |
| Other 4:          | Other 8:            |                      |

# Floatable Log FL2024-1392

Pilot: beeg@mwrdd.org      Date: 10/21/2024  
Boat: Debris Boat 1 (DB1)      # of Pilots: 1  
# of Hoisters: 1      # of MLAS: 2

## Routine Operations

Location (Waterways):

- No Zone 1: North Branch and North Shore Channel, Kinzie Street to Main Street
- No Zone 2: Chicago River and South Branch of the Chicago River, CRCW to Amtrak
- No Zone 3: South Branch Chicago River and South Fork of the SBCR, Amtrak to RAPS
- No Zone 4: Chicago Sanitary & Ship Canal, Damen Avenue to Cal-Sag Junction
- No Zone 5: Cal-Sag Channel and Little Calumet River, Bishop Ford to Cal-Sag Junction
- Yes Other Zone: Main Street Dock and Wilmette P.S.

30. Est. Amt. of Debris from Routine Operations (Cubic Yards)  
(Note: one garbage bag = 50 gallons = 6.0 cubic feet = 0.25 cubic yards)



## Special Operations (CSO Events)

Location (Waterways):

- A. Storm Number (If available at the time of Call out, or TBD and written in after event)
- B. All Clear Issued at: Date and Time (Call Systems Dispatcher at get official all clear)
- C. Start Time Date and Time (Must be within 24 hours of the all clear)
- D. Justification for delayed start if not within 24 hours of the all clear:

|                               |                              |           |
|-------------------------------|------------------------------|-----------|
| <b>Mechanical failure: No</b> | <b>Unsafe conditions: No</b> |           |
| Fog: No                       | Limited Visibility: No       |           |
| Ice: No                       | Lightning: No                | Other: No |
| Equipment icing: No           | High Flow: No                |           |
| High Wind: No                 | Darkness: No                 |           |

E. Additional Comments:

Est. Amt. of Debris from Special Operations (Cubic Yards): 0.00  
(Note: one garbage bag = 50 gallons = 6.0 cubic feet = 0.25 cubic yards)

## Description and Possible Source

Debris Type

|                   |                     |                      |
|-------------------|---------------------|----------------------|
| Cans: No          | Logs: No            | Clothing/Apparel: No |
| Glass Bottles: No | Wood: No            | Sporting Goods: No   |
| Tree: Yes         | Milk Crate: No      | Rubber Material: No  |
| Styrofoam: No     | Condoms: No         | Food: No             |
| Plastic: No       | Sanitary Napkin: No | Fish: No             |
| Cardboard: No     | Paper: No           |                      |
| Other 1:          | Other 5:            |                      |
| Other 2:          | Other 6:            |                      |
| Other 3:          | Other 7:            |                      |
| Other 4:          | Other 8:            |                      |

# Floatable Log FL2024-1394

Pilot: vonheimburgk@mwr.org Date: 10/22/2024

Boat: Skimmer Boat 2 (SB2) # of Pilots: 1

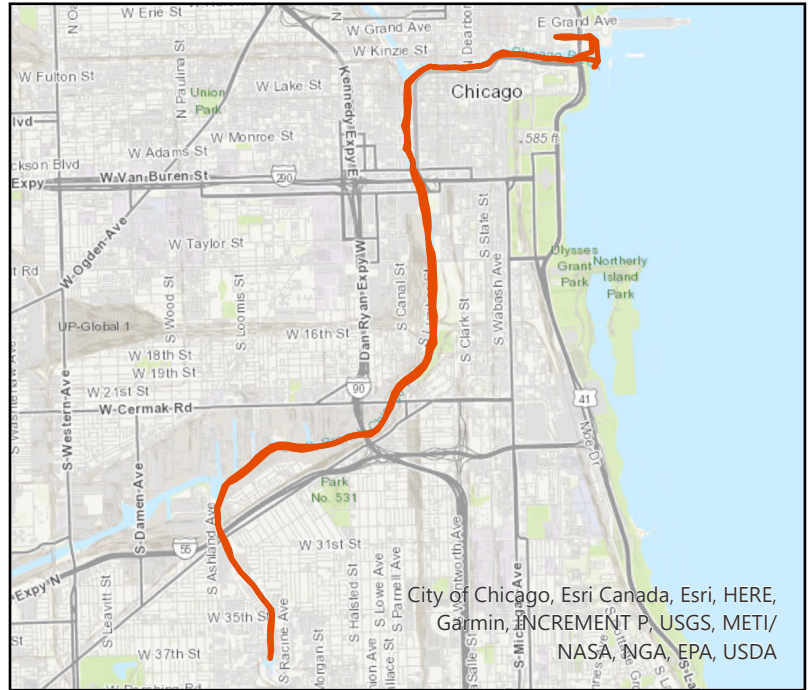
# of Hoisters: 0 # of MLAS: 1

## Routine Operations

Location (Waterways):

- No Zone 1: North Branch and North Shore Channel, Kinzie Street to Main Street
- Yes Zone 2: Chicago River and South Branch of the Chicago River, CRCW to Amtrak
- Yes Zone 3: South Branch Chicago River and South Fork of the SBCR, Amtrak to RAPS
- No Zone 4: Chicago Sanitary & Ship Canal, Damen Avenue to Cal-Sag Junction
- No Zone 5: Cal-Sag Channel and Little Calumet River, Bishop Ford to Cal-Sag Junction
- No Other Zone:

1.7 Est. Amt. of Debris from Routine Operations (Cubic Yards)  
(Note: one garbage bag = 50 gallons = 6.0 cubic feet = 0.25 cubic yards)



## Special Operations (CSO Events)

Location (Waterways):

- A. Storm Number (If available at the time of Call out, or TBD and written in after event)
- B. All Clear Issued at: Date and Time (Call Systems Dispatcher at get official all clear)
- C. Start Time Date and Time (Must be within 24 hours of the all clear)
- D. Justification for delayed start if not within 24 hours of the all clear:

|                               |                              |           |
|-------------------------------|------------------------------|-----------|
| <b>Mechanical failure: No</b> | <b>Unsafe conditions: No</b> |           |
| Fog: No                       | Limited Visibility: No       |           |
| Ice: No                       | Lightning: No                | Other: No |
| Equipment icing: No           | High Flow: No                |           |
| High Wind: No                 | Darkness: No                 |           |

E. Additional Comments:

Est. Amt. of Debris from Special Operations (Cubic Yards): 0.00  
(Note: one garbage bag = 50 gallons = 6.0 cubic feet = 0.25 cubic yards)

## Description and Possible Source

Debris Type

|                    |                      |                      |
|--------------------|----------------------|----------------------|
| Cans: Yes          | Logs: Yes            | Clothing/Apparel: No |
| Glass Bottles: Yes | Wood: No             | Sporting Goods: Yes  |
| Tree: Yes          | Milk Crate: No       | Rubber Material: Yes |
| Styrofoam: Yes     | Condoms: Yes         | Food: Yes            |
| Plastic: Yes       | Sanitary Napkin: Yes | Fish: No             |
| Cardboard: No      | Paper: Yes           |                      |
| Other 1:           | Other 5:             |                      |
| Other 2:           | Other 6:             |                      |
| Other 3:           | Other 7:             |                      |
| Other 4:           | Other 8:             |                      |



# Floatable Log FL2024-1395

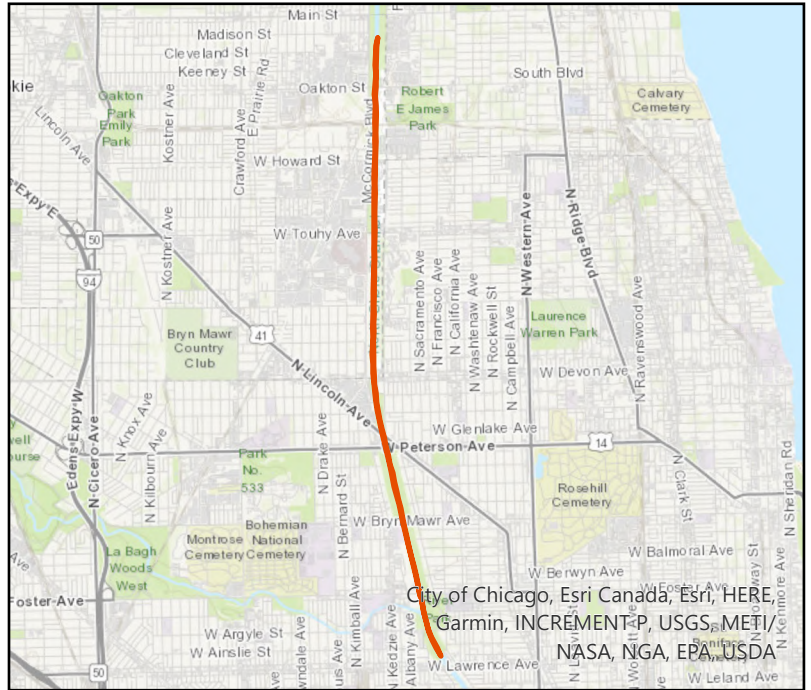
Pilot: beeg@mwrld.org      Date: 10/22/2024  
 Boat: Debris Boat 1 (DB1)      # of Pilots: 1  
 # of Hoisters: 1      # of MLAS: 2

## Routine Operations

### Location (Waterways):

- Yes Zone 1: North Branch and North Shore Channel, Kinzie Street to Main Street
- No Zone 2: Chicago River and South Branch of the Chicago River, CRCW to Amtrak
- No Zone 3: South Branch Chicago River and South Fork of the SBCR, Amtrak to RAPS
- No Zone 4: Chicago Sanitary & Ship Canal, Damen Avenue to Cal-Sag Junction
- No Zone 5: Cal-Sag Channel and Little Calumet River, Bishop Ford to Cal-Sag Junction
- Yes Other Zone: Main Street to NBPS

25. Est. Amt. of Debris from Routine Operations (Cubic Yards)  
 (Note: one garbage bag = 50 gallons = 6.0 cubic feet = 0.25 cubic yards)



## Special Operations (CSO Events)

### Location (Waterways):

- A. Storm Number (If available at the time of Call out, or TBD and written in after event)
- B. All Clear Issued at: Date and Time (Call Systems Dispatcher at get official all clear)
- C. Start Time Date and Time (Must be within 24 hours of the all clear)
- D. Justification for delayed start if not within 24 hours of the all clear:

|                               |                              |           |
|-------------------------------|------------------------------|-----------|
| <b>Mechanical failure: No</b> | <b>Unsafe conditions: No</b> |           |
| Fog: No                       | Limited Visibility: No       |           |
| Ice: No                       | Lightning: No                | Other: No |
| Equipment icing: No           | High Flow: No                |           |
| High Wind: No                 | Darkness: No                 |           |

### E. Additional Comments:

Est. Amt. of Debris from Special Operations (Cubic Yards): 0.00  
 (Note: one garbage bag = 50 gallons = 6.0 cubic feet = 0.25 cubic yards)

## Description and Possible Source

### Debris Type

|                   |                     |                      |
|-------------------|---------------------|----------------------|
| Cans: No          | Logs: No            | Clothing/Apparel: No |
| Glass Bottles: No | Wood: No            | Sporting Goods: No   |
| Tree: Yes         | Milk Crate: No      | Rubber Material: No  |
| Styrofoam: No     | Condoms: No         | Food: No             |
| Plastic: No       | Sanitary Napkin: No | Fish: No             |
| Cardboard: No     | Paper: No           |                      |
| Other 1:          | Other 5:            |                      |
| Other 2:          | Other 6:            |                      |
| Other 3:          | Other 7:            |                      |
| Other 4:          | Other 8:            |                      |

# Floatable Log FL2024-1396

Pilot: vonheimburgk@mwrld.org Date: 10/23/2024

Boat: Skimmer Boat 2 (SB2) # of Pilots: 1

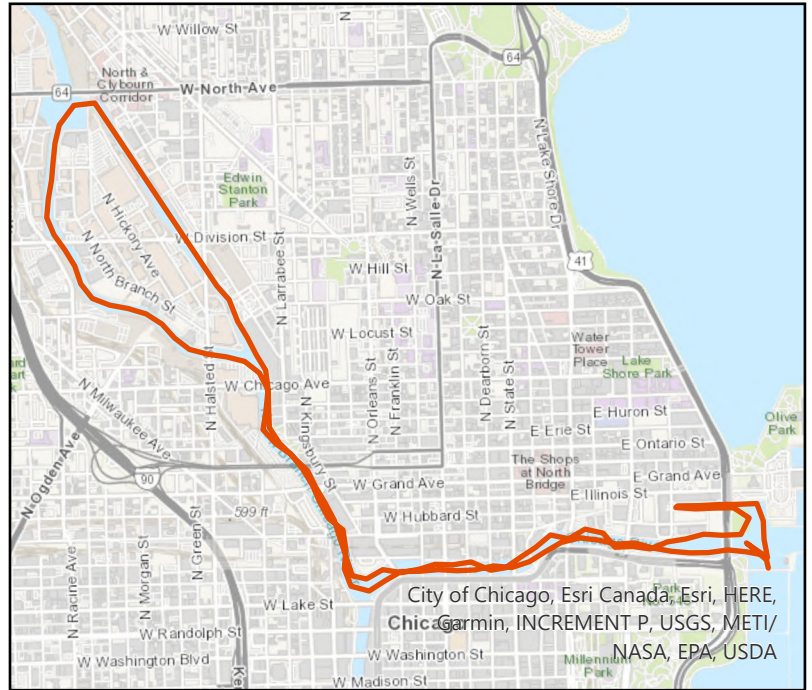
# of Hoisters: 0 # of MLAS: 1

## Routine Operations

Location (Waterways):

- Yes Zone 1: North Branch and North Shore Channel, Kinzie Street to Main Street
- Yes Zone 2: Chicago River and South Branch of the Chicago River, CRCW to Amtrak
- No Zone 3: South Branch Chicago River and South Fork of the SBCR, Amtrak to RAPS
- No Zone 4: Chicago Sanitary & Ship Canal, Damen Avenue to Cal-Sag Junction
- No Zone 5: Cal-Sag Channel and Little Calumet River, Bishop Ford to Cal-Sag Junction
- No Other Zone:

0.2 Est. Amt. of Debris from Routine Operations (Cubic Yards)  
 (Note: one garbage bag = 50 gallons = 6.0 cubic feet = 0.25 cubic yards)



## Special Operations (CSO Events)

Location (Waterways):

- A. Storm Number (If available at the time of Call out, or TBD and written in after event)
- B. All Clear Issued at: Date and Time (Call Systems Dispatcher at get official all clear)
- C. Start Time Date and Time (Must be within 24 hours of the all clear)
- D. Justification for delayed start if not within 24 hours of the all clear:

|                               |                              |           |
|-------------------------------|------------------------------|-----------|
| <b>Mechanical failure: No</b> | <b>Unsafe conditions: No</b> |           |
| Fog: No                       | Limited Visibility: No       |           |
| Ice: No                       | Lightning: No                | Other: No |
| Equipment icing: No           | High Flow: No                |           |
| High Wind: No                 | Darkness: No                 |           |

E. Additional Comments:

Est. Amt. of Debris from Special Operations (Cubic Yards): 0.00  
 (Note: one garbage bag = 50 gallons = 6.0 cubic feet = 0.25 cubic yards)

## Description and Possible Source

Debris Type

|                    |                     |                      |
|--------------------|---------------------|----------------------|
| Cans: Yes          | Logs: No            | Clothing/Apparel: No |
| Glass Bottles: Yes | Wood: No            | Sporting Goods: No   |
| Tree: Yes          | Milk Crate: No      | Rubber Material: Yes |
| Styrofoam: Yes     | Condoms:            | Food: Yes            |
| Plastic: Yes       | Sanitary Napkin: No | Fish: No             |
| Cardboard: No      | Paper: Yes          |                      |
| Other 1:           | Other 5:            |                      |
| Other 2:           | Other 6:            |                      |
| Other 3:           | Other 7:            |                      |
| Other 4:           | Other 8:            |                      |





# Floatable Log FL2024-1398

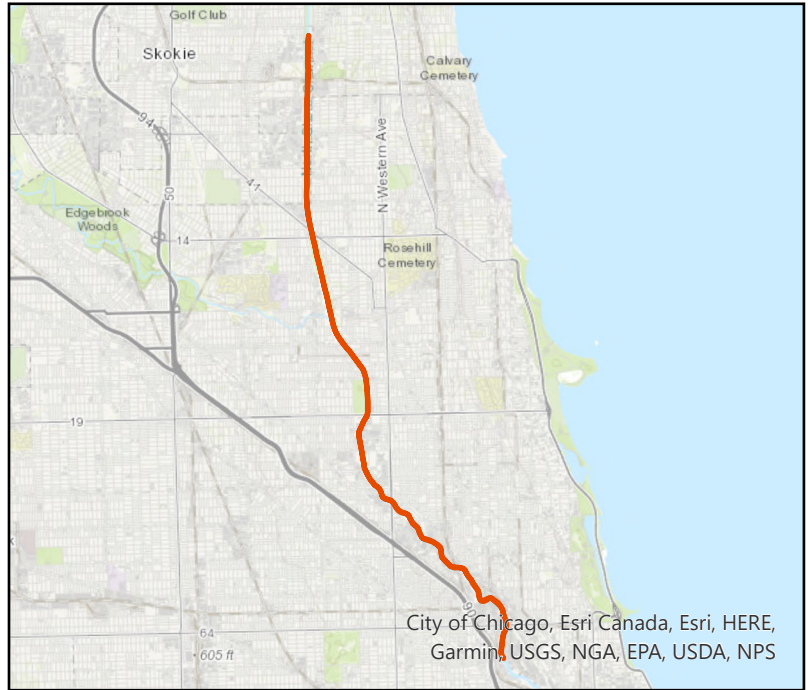
Pilot: beeg@mwrld.org      Date: 10/23/2024  
Boat: Debris Boat 1 (DB1)      # of Pilots: 1  
# of Hoisters: 1      # of MLAS: 2

## Routine Operations

### Location (Waterways):

- Yes Zone 1: North Branch and North Shore Channel, Kinzie Street to Main Street
- No Zone 2: Chicago River and South Branch of the Chicago River, CRCW to Amtrak
- No Zone 3: South Branch Chicago River and South Fork of the SBCR, Amtrak to RAPS
- No Zone 4: Chicago Sanitary & Ship Canal, Damen Avenue to Cal-Sag Junction
- No Zone 5: Cal-Sag Channel and Little Calumet River, Bishop Ford to Cal-Sag Junction
- Yes Other Zone: Main Street Dock to Division Bridge (West Marine)

20. Est. Amt. of Debris from Routine Operations (Cubic Yards)  
(Note: one garbage bag = 50 gallons = 6.0 cubic feet = 0.25 cubic yards)



## Special Operations (CSO Events)

### Location (Waterways):

- A. Storm Number (If available at the time of Call out, or TBD and written in after event)
- B. All Clear Issued at: Date and Time (Call Systems Dispatcher at get official all clear)
- C. Start Time Date and Time (Must be within 24 hours of the all clear)
- D. Justification for delayed start if not within 24 hours of the all clear:

|                               |                              |           |
|-------------------------------|------------------------------|-----------|
| <b>Mechanical failure: No</b> | <b>Unsafe conditions: No</b> |           |
| Fog: No                       | Limited Visibility: No       |           |
| Ice: No                       | Lightning: No                | Other: No |
| Equipment icing: No           | High Flow: No                |           |
| High Wind: No                 | Darkness: No                 |           |

### E. Additional Comments:

Est. Amt. of Debris from Special Operations (Cubic Yards): 0.00  
(Note: one garbage bag = 50 gallons = 6.0 cubic feet = 0.25 cubic yards)

## Description and Possible Source

### Debris Type

|                   |                     |                      |
|-------------------|---------------------|----------------------|
| Cans: No          | Logs: No            | Clothing/Apparel: No |
| Glass Bottles: No | Wood: No            | Sporting Goods: No   |
| Tree: Yes         | Milk Crate: No      | Rubber Material: No  |
| Styrofoam: No     | Condoms: No         | Food: No             |
| Plastic: No       | Sanitary Napkin: No | Fish: No             |
| Cardboard: No     | Paper: No           |                      |
| Other 1:          | Other 5:            |                      |
| Other 2:          | Other 6:            |                      |
| Other 3:          | Other 7:            |                      |
| Other 4:          | Other 8:            |                      |

# Floatable Log FL2024-1400

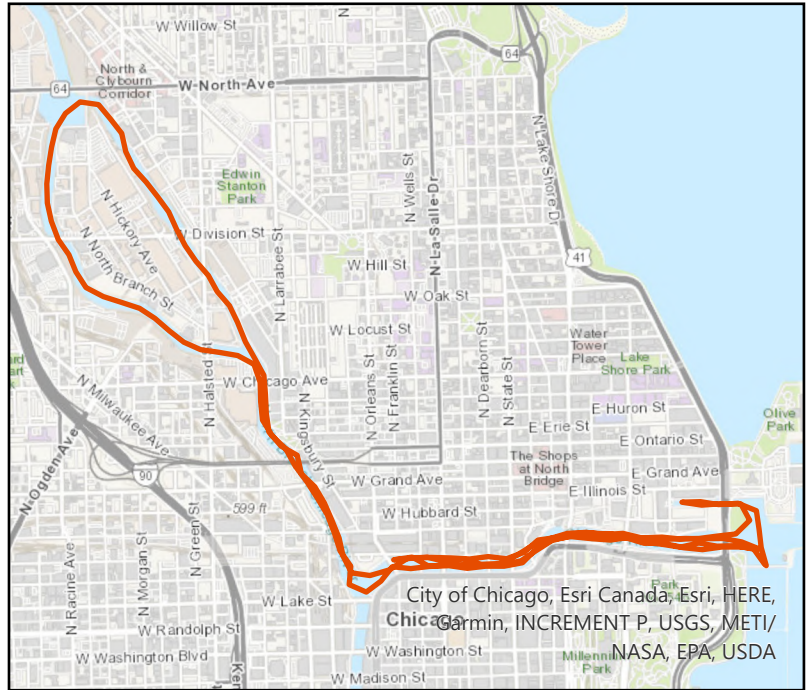
Pilot: johnsonr3                      Date: 10/24/2024  
 Boat: Skimmer Boat 1 (SB1)        # of Pilots: 1  
 # of Hoisters: 0                        # of MLAS: 1

## Routine Operations

Location (Waterways):

- Yes Zone 1: North Branch and North Shore Channel, Kinzie Street to Main Street
- Yes Zone 2: Chicago River and South Branch of the Chicago River, CRCW to Amtrak
- No Zone 3: South Branch Chicago River and South Fork of the SBCR, Amtrak to RAPS
- No Zone 4: Chicago Sanitary & Ship Canal, Damen Avenue to Cal-Sag Junction
- No Zone 5: Cal-Sag Channel and Little Calumet River, Bishop Ford to Cal-Sag Junction
- No Other Zone:

0.1 Est. Amt. of Debris from Routine Operations (Cubic Yards)  
 (Note: one garbage bag = 50 gallons = 6.0 cubic feet = 0.25 cubic yards)



## Special Operations (CSO Events)

Location (Waterways):

- A. Storm Number                      (If available at the time of Call out, or TBD and written in after event)
- B. All Clear Issued at:                      Date and Time (Call Systems Dispatcher at get official all clear)
- C. Start Time                                  Date and Time (Must be within 24 hours of the all clear)
- D. Justification for delayed start if not within 24 hours of the all clear:

|                               |                              |           |
|-------------------------------|------------------------------|-----------|
| <b>Mechanical failure: No</b> | <b>Unsafe conditions: No</b> |           |
| Fog: No                       | Limited Visibility: No       |           |
| Ice: No                       | Lightning: No                | Other: No |
| Equipment icing: No           | High Flow: No                |           |
| High Wind: No                 | Darkness: No                 |           |

E. Additional Comments:

Est. Amt. of Debris from Special Operations (Cubic Yards): 0.00  
 (Note: one garbage bag = 50 gallons = 6.0 cubic feet = 0.25 cubic yards)

## Description and Possible Source

Debris Type

|                   |                     |                      |
|-------------------|---------------------|----------------------|
| Cans: No          | Logs: Yes           | Clothing/Apparel: No |
| Glass Bottles: No | Wood: No            | Sporting Goods: No   |
| Tree: Yes         | Milk Crate: No      | Rubber Material: No  |
| Styrofoam: Yes    | Condoms: No         | Food: No             |
| Plastic: Yes      | Sanitary Napkin: No | Fish: No             |
| Cardboard: No     | Paper: Yes          |                      |
| Other 1:          | Other 5:            |                      |
| Other 2:          | Other 6:            |                      |
| Other 3:          | Other 7:            |                      |
| Other 4:          | Other 8:            |                      |

# Floatable Log FL2024-1401

Pilot: beeg@mwrld.org

Date: 10/24/2024

Boat: Debris Boat 1 (DB1)

# of Pilots: 1

# of Hoisters: 1

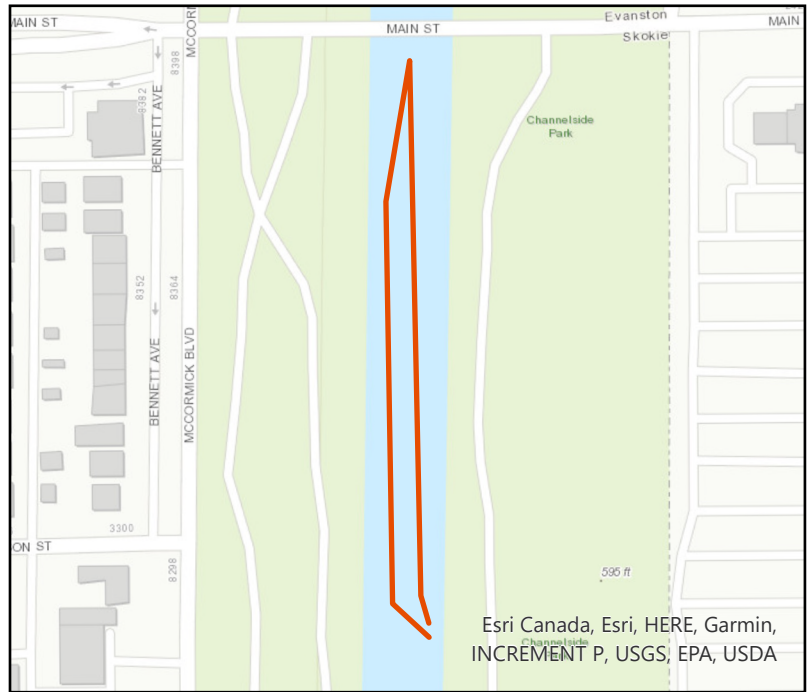
# of MLAS: 2

## Routine Operations

Location (Waterways):

- No Zone 1: North Branch and North Shore Channel, Kinzie Street to Main Street
- No Zone 2: Chicago River and South Branch of the Chicago River, CRCW to Amtrak
- No Zone 3: South Branch Chicago River and South Fork of the SBCR, Amtrak to RAPS
- No Zone 4: Chicago Sanitary & Ship Canal, Damen Avenue to Cal-Sag Junction
- No Zone 5: Cal-Sag Channel and Little Calumet River, Bishop Ford to Cal-Sag Junction
- Yes Other Zone: Main Street Dock to Main Street bridge

10. Est. Amt. of Debris from Routine Operations (Cubic Yards)  
(Note: one garbage bag = 50 gallons = 6.0 cubic feet = 0.25 cubic yards)



## Special Operations (CSO Events)

Location (Waterways):

- A. Storm Number (If available at the time of Call out, or TBD and written in after event)
- B. All Clear Issued at: Date and Time (Call Systems Dispatcher at get official all clear)
- C. Start Time Date and Time (Must be within 24 hours of the all clear)
- D. Justification for delayed start if not within 24 hours of the all clear:

|                               |                              |           |
|-------------------------------|------------------------------|-----------|
| <b>Mechanical failure: No</b> | <b>Unsafe conditions: No</b> |           |
| Fog: No                       | Limited Visibility: No       |           |
| Ice: No                       | Lightning: No                | Other: No |
| Equipment icing: No           | High Flow: No                |           |
| High Wind: No                 | Darkness: No                 |           |

E. Additional Comments:

Est. Amt. of Debris from Special Operations (Cubic Yards): 0.00  
(Note: one garbage bag = 50 gallons = 6.0 cubic feet = 0.25 cubic yards)

## Description and Possible Source

Debris Type

|                   |                     |                      |
|-------------------|---------------------|----------------------|
| Cans: No          | Logs: No            | Clothing/Apparel: No |
| Glass Bottles: No | Wood: No            | Sporting Goods: No   |
| Tree: Yes         | Milk Crate: No      | Rubber Material: No  |
| Styrofoam: No     | Condoms: No         | Food: No             |
| Plastic: No       | Sanitary Napkin: No | Fish: No             |
| Cardboard: No     | Paper: No           |                      |
| Other 1:          | Other 5:            |                      |
| Other 2:          | Other 6:            |                      |
| Other 3:          | Other 7:            |                      |
| Other 4:          | Other 8:            |                      |

# Floatable Log FL2024-1399

Pilot: vonheimburgk@mwr.org Date: 10/24/2024

Boat: Skimmer Boat 2 (SB2) # of Pilots: 1

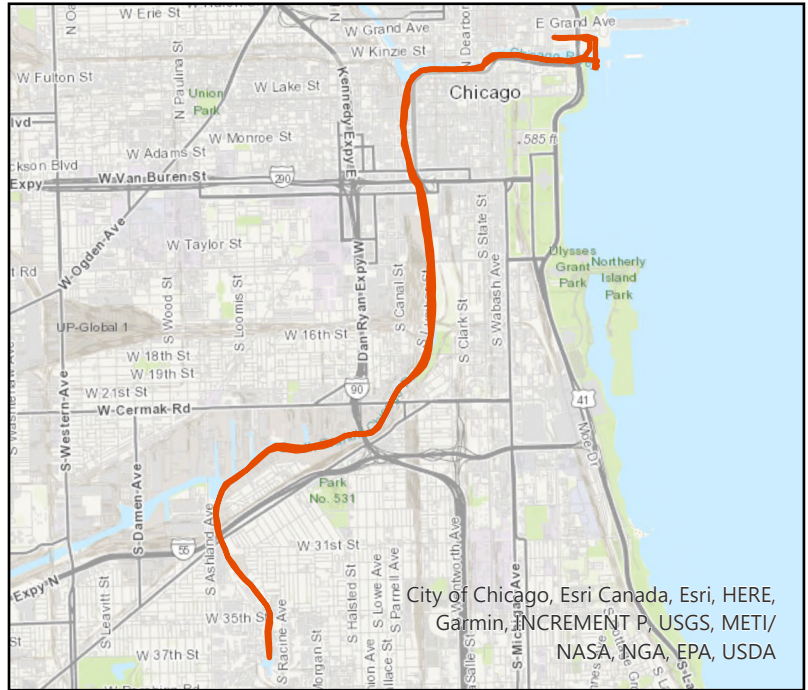
# of Hoisters: 0 # of MLAS: 1

## Routine Operations

Location (Waterways):

- No Zone 1: North Branch and North Shore Channel, Kinzie Street to Main Street
- Yes Zone 2: Chicago River and South Branch of the Chicago River, CRCW to Amtrak
- Yes Zone 3: South Branch Chicago River and South Fork of the SBCR, Amtrak to RAPS
- No Zone 4: Chicago Sanitary & Ship Canal, Damen Avenue to Cal-Sag Junction
- No Zone 5: Cal-Sag Channel and Little Calumet River, Bishop Ford to Cal-Sag Junction
- No Other Zone:

0.2 Est. Amt. of Debris from Routine Operations (Cubic Yards)  
(Note: one garbage bag = 50 gallons = 6.0 cubic feet = 0.25 cubic yards)



## Special Operations (CSO Events)

Location (Waterways):

- A. Storm Number (If available at the time of Call out, or TBD and written in after event)
- B. All Clear Issued at: Date and Time (Call Systems Dispatcher at get official all clear)
- C. Start Time Date and Time (Must be within 24 hours of the all clear)
- D. Justification for delayed start if not within 24 hours of the all clear:

|                               |                              |           |
|-------------------------------|------------------------------|-----------|
| <b>Mechanical failure: No</b> | <b>Unsafe conditions: No</b> |           |
| Fog: No                       | Limited Visibility: No       |           |
| Ice: No                       | Lightning: No                | Other: No |
| Equipment icing: No           | High Flow: No                |           |
| High Wind: No                 | Darkness: No                 |           |

E. Additional Comments:

Est. Amt. of Debris from Special Operations (Cubic Yards): 0.00  
(Note: one garbage bag = 50 gallons = 6.0 cubic feet = 0.25 cubic yards)

## Description and Possible Source

Debris Type

|                    |                     |                      |
|--------------------|---------------------|----------------------|
| Cans: Yes          | Logs: No            | Clothing/Apparel: No |
| Glass Bottles: Yes | Wood: No            | Sporting Goods: No   |
| Tree: Yes          | Milk Crate: No      | Rubber Material: Yes |
| Styrofoam: Yes     | Condoms: Yes        | Food: Yes            |
| Plastic: Yes       | Sanitary Napkin: No | Fish: No             |
| Cardboard: No      | Paper: Yes          |                      |
| Other 1:           | Other 5:            |                      |
| Other 2:           | Other 6:            |                      |
| Other 3:           | Other 7:            |                      |
| Other 4:           | Other 8:            |                      |

# Floatable Log FL2024-1402

Pilot: vonheimburgk@mwr.org Date: 10/25/2024

Boat: Skimmer Boat 2 (SB2) # of Pilots: 1

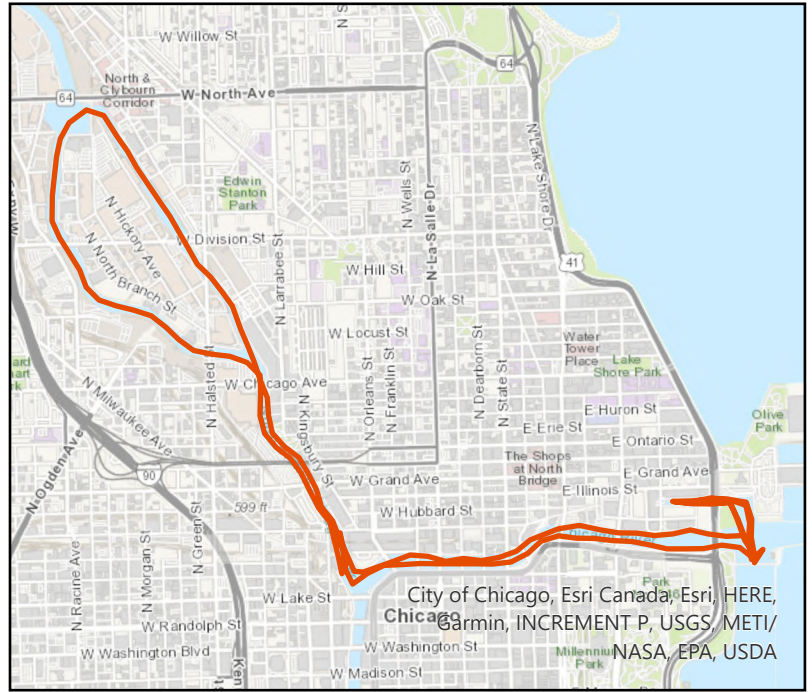
# of Hoisters: 0 # of MLAS: 1

## Routine Operations

Location (Waterways):

- Yes Zone 1: North Branch and North Shore Channel, Kinzie Street to Main Street
- Yes Zone 2: Chicago River and South Branch of the Chicago River, CRCW to Amtrak
- No Zone 3: South Branch Chicago River and South Fork of the SBCR, Amtrak to RAPS
- No Zone 4: Chicago Sanitary & Ship Canal, Damen Avenue to Cal-Sag Junction
- No Zone 5: Cal-Sag Channel and Little Calumet River, Bishop Ford to Cal-Sag Junction
- No Other Zone:

0.0 Est. Amt. of Debris from Routine Operations (Cubic Yards)  
 (Note: one garbage bag = 50 gallons = 6.0 cubic feet = 0.25 cubic yards)



## Special Operations (CSO Events)

Location (Waterways):

- A. Storm Number (If available at the time of Call out, or TBD and written in after event)
- B. All Clear Issued at: Date and Time (Call Systems Dispatcher at get official all clear)
- C. Start Time Date and Time (Must be within 24 hours of the all clear)
- D. Justification for delayed start if not within 24 hours of the all clear:

|                               |                              |           |
|-------------------------------|------------------------------|-----------|
| <b>Mechanical failure:</b> No | <b>Unsafe conditions:</b> No |           |
| Fog: No                       | Limited Visibility: No       |           |
| Ice: No                       | Lightning: No                | Other: No |
| Equipment icing: No           | High Flow: No                |           |
| High Wind: No                 | Darkness: No                 |           |

E. Additional Comments:

Est. Amt. of Debris from Special Operations (Cubic Yards): 0.00  
 (Note: one garbage bag = 50 gallons = 6.0 cubic feet = 0.25 cubic yards)

## Description and Possible Source

Debris Type

|                    |                     |                      |
|--------------------|---------------------|----------------------|
| Cans: Yes          | Logs: Yes           | Clothing/Apparel: No |
| Glass Bottles: Yes | Wood: No            | Sporting Goods: No   |
| Tree: Yes          | Milk Crate: No      | Rubber Material: Yes |
| Styrofoam: Yes     | Condoms: Yes        | Food: Yes            |
| Plastic: Yes       | Sanitary Napkin: No | Fish: No             |
| Cardboard: No      | Paper: Yes          |                      |
| Other 1:           | Other 5:            |                      |
| Other 2:           | Other 6:            |                      |
| Other 3:           | Other 7:            |                      |
| Other 4:           | Other 8:            |                      |

# Floatable Log FL2024-1403

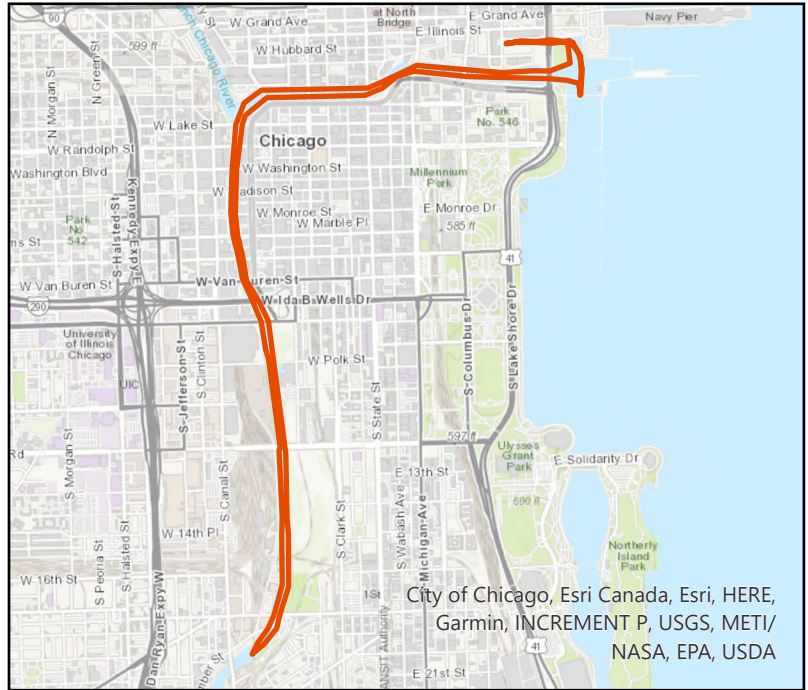
Pilot: johnson3 Date: 10/25/2024  
 Boat: Skimmer Boat 1 (SB1) # of Pilots: 1  
 # of Hoisters: 0 # of MLAS: 1

## Routine Operations

### Location (Waterways):

- No Zone 1: North Branch and North Shore Channel, Kinzie Street to Main Street
- Yes Zone 2: Chicago River and South Branch of the Chicago River, CRCW to Amtrak
- No Zone 3: South Branch Chicago River and South Fork of the SBCR, Amtrak to RAPS
- No Zone 4: Chicago Sanitary & Ship Canal, Damen Avenue to Cal-Sag Junction
- No Zone 5: Cal-Sag Channel and Little Calumet River, Bishop Ford to Cal-Sag Junction
- No Other Zone:

0.2 Est. Amt. of Debris from Routine Operations (Cubic Yards)  
 (Note: one garbage bag = 50 gallons = 6.0 cubic feet = 0.25 cubic yards)



## Special Operations (CSO Events)

### Location (Waterways):

- A. Storm Number (If available at the time of Call out, or TBD and written in after event)
- B. All Clear Issued at: Date and Time (Call Systems Dispatcher at get official all clear)
- C. Start Time Date and Time (Must be within 24 hours of the all clear)
- D. Justification for delayed start if not within 24 hours of the all clear:

|                               |                              |           |
|-------------------------------|------------------------------|-----------|
| <b>Mechanical failure:</b> No | <b>Unsafe conditions:</b> No |           |
| Fog: No                       | Limited Visibility: No       |           |
| Ice: No                       | Lightning: No                | Other: No |
| Equipment icing: No           | High Flow: No                |           |
| High Wind: Yes                | Darkness: No                 |           |

### E. Additional Comments:

Est. Amt. of Debris from Special Operations (Cubic Yards): 0.00  
 (Note: one garbage bag = 50 gallons = 6.0 cubic feet = 0.25 cubic yards)

## Description and Possible Source

### Debris Type

|                   |                     |                      |
|-------------------|---------------------|----------------------|
| Cans: No          | Logs: No            | Clothing/Apparel: No |
| Glass Bottles: No | Wood: No            | Sporting Goods: Yes  |
| Tree: Yes         | Milk Crate: No      | Rubber Material: No  |
| Styrofoam: Yes    | Condoms: No         | Food: No             |
| Plastic: Yes      | Sanitary Napkin: No | Fish: No             |
| Cardboard: No     | Paper: Yes          |                      |
| Other 1:          | Other 5:            |                      |
| Other 2:          | Other 6:            |                      |
| Other 3:          | Other 7:            |                      |
| Other 4:          | Other 8:            |                      |

# Floatable Log FL2024-1404

Pilot: beeg@mwrld.org      Date: 10/25/2024  
 Boat: Debris Boat 1 (DB1)      # of Pilots: 1  
 # of Hoisters: 1      # of MLAS: 2

## Routine Operations

Location (Waterways):

- No Zone 1: North Branch and North Shore Channel, Kinzie Street to Main Street
- No Zone 2: Chicago River and South Branch of the Chicago River, CRCW to Amtrak
- No Zone 3: South Branch Chicago River and South Fork of the SBCR, Amtrak to RAPS
- No Zone 4: Chicago Sanitary & Ship Canal, Damen Avenue to Cal-Sag Junction
- No Zone 5: Cal-Sag Channel and Little Calumet River, Bishop Ford to Cal-Sag Junction
- Yes Other Zone: Main Street Dock to Wilmette P.S.

20. Est. Amt. of Debris from Routine Operations (Cubic Yards)  
 (Note: one garbage bag = 50 gallons = 6.0 cubic feet = 0.25 cubic yards)



## Special Operations (CSO Events)

Location (Waterways):

- A. Storm Number (If available at the time of Call out, or TBD and written in after event)
- B. All Clear Issued at: Date and Time (Call Systems Dispatcher at get official all clear)
- C. Start Time Date and Time (Must be within 24 hours of the all clear)
- D. Justification for delayed start if not within 24 hours of the all clear:

|                               |                              |           |
|-------------------------------|------------------------------|-----------|
| <b>Mechanical failure:</b> No | <b>Unsafe conditions:</b> No |           |
| Fog: No                       | Limited Visibility: No       |           |
| Ice: No                       | Lightning: No                | Other: No |
| Equipment icing: No           | High Flow: No                |           |
| High Wind: No                 | Darkness: No                 |           |

E. Additional Comments:

Est. Amt. of Debris from Special Operations (Cubic Yards): 0.00  
 (Note: one garbage bag = 50 gallons = 6.0 cubic feet = 0.25 cubic yards)

## Description and Possible Source

Debris Type

|                   |                     |                      |
|-------------------|---------------------|----------------------|
| Cans: No          | Logs: No            | Clothing/Apparel: No |
| Glass Bottles: No | Wood: No            | Sporting Goods: No   |
| Tree: Yes         | Milk Crate: No      | Rubber Material: No  |
| Styrofoam: No     | Condoms: No         | Food: No             |
| Plastic: No       | Sanitary Napkin: No | Fish: No             |
| Cardboard: No     | Paper: No           |                      |
| Other 1:          | Other 5:            |                      |
| Other 2:          | Other 6:            |                      |
| Other 3:          | Other 7:            |                      |
| Other 4:          | Other 8:            |                      |



# Floatable Log FL2024-1405

Pilot: vonheimburgk@mwr.org Date: 10/28/2024

Boat: Skimmer Boat 2 (SB2) # of Pilots: 1

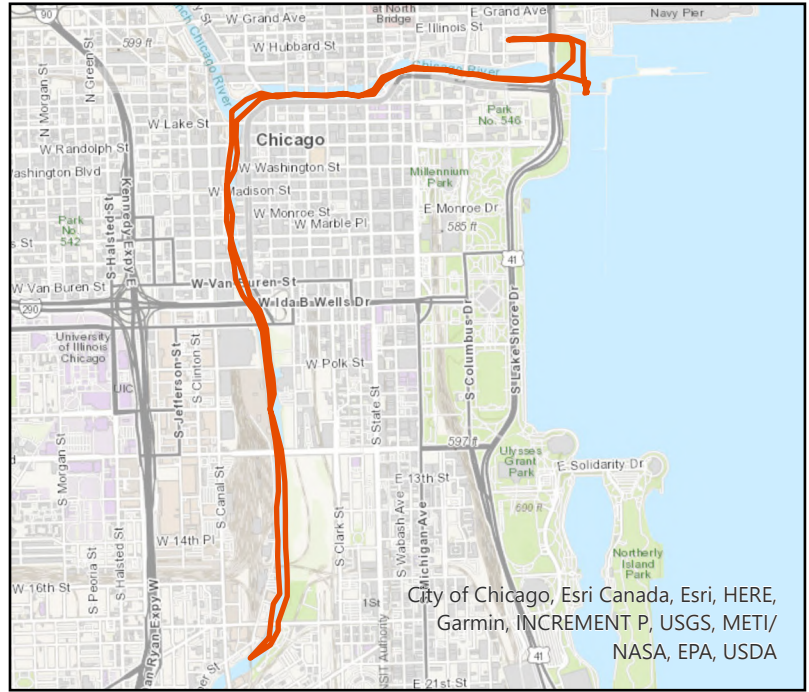
# of Hoisters: 0 # of MLAS: 1

## Routine Operations

Location (Waterways):

- No Zone 1: North Branch and North Shore Channel, Kinzie Street to Main Street
- Yes Zone 2: Chicago River and South Branch of the Chicago River, CRCW to Amtrak
- No Zone 3: South Branch Chicago River and South Fork of the SBCR, Amtrak to RAPS
- No Zone 4: Chicago Sanitary & Ship Canal, Damen Avenue to Cal-Sag Junction
- No Zone 5: Cal-Sag Channel and Little Calumet River, Bishop Ford to Cal-Sag Junction
- No Other Zone:

4.0 Est. Amt. of Debris from Routine Operations (Cubic Yards)  
 (Note: one garbage bag = 50 gallons = 6.0 cubic feet = 0.25 cubic yards)



## Special Operations (CSO Events)

Location (Waterways):

- A. Storm Number (If available at the time of Call out, or TBD and written in after event)
- B. All Clear Issued at: Date and Time (Call Systems Dispatcher at get official all clear)
- C. Start Time Date and Time (Must be within 24 hours of the all clear)
- D. Justification for delayed start if not within 24 hours of the all clear:

|                               |                              |           |
|-------------------------------|------------------------------|-----------|
| <b>Mechanical failure: No</b> | <b>Unsafe conditions: No</b> |           |
| Fog: No                       | Limited Visibility: No       |           |
| Ice: No                       | Lightning: No                | Other: No |
| Equipment icing: No           | High Flow: No                |           |
| High Wind: No                 | Darkness: No                 |           |

E. Additional Comments:

Est. Amt. of Debris from Special Operations (Cubic Yards):  
 (Note: one garbage bag = 50 gallons = 6.0 cubic feet = 0.25 cubic yards)

## Description and Possible Source

Debris Type

|                    |                     |                      |
|--------------------|---------------------|----------------------|
| Cans: Yes          | Logs: Yes           | Clothing/Apparel: No |
| Glass Bottles: Yes | Wood: No            | Sporting Goods: No   |
| Tree: Yes          | Milk Crate: No      | Rubber Material: Yes |
| Styrofoam: Yes     | Condoms: Yes        | Food: Yes            |
| Plastic: Yes       | Sanitary Napkin: No | Fish: No             |
| Cardboard: No      | Paper: Yes          |                      |
| Other 1:           | Other 5:            |                      |
| Other 2:           | Other 6:            |                      |
| Other 3:           | Other 7:            |                      |
| Other 4:           | Other 8:            |                      |



# Floatable Log FL2024-1407

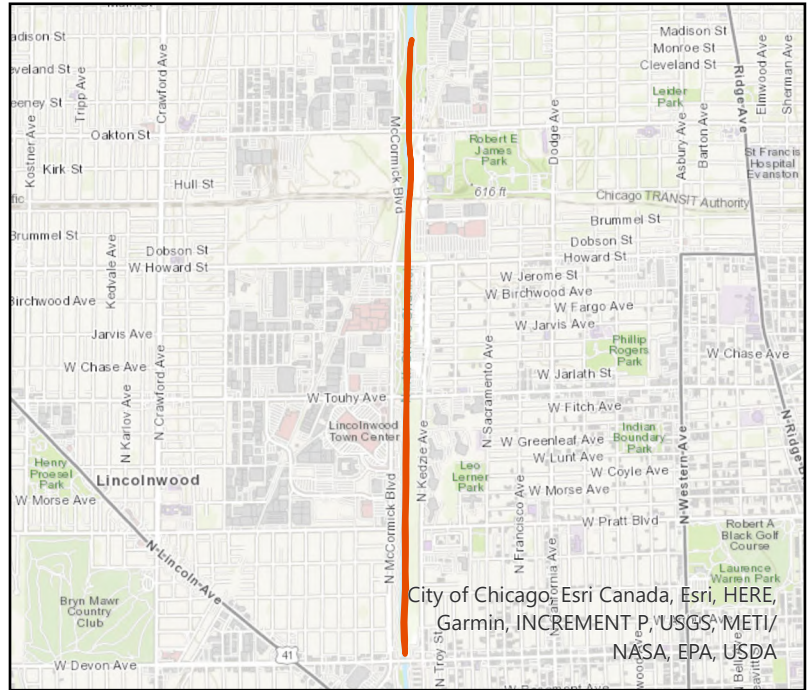
Pilot: beeg@mwrld.org      Date: 10/28/2024  
Boat: Debris Boat 1 (DB1)      # of Pilots: 1  
# of Hoisters: 1      # of MLAS: 2

## Routine Operations

### Location (Waterways):

- No Zone 1: North Branch and North Shore Channel, Kinzie Street to Main Street
- No Zone 2: Chicago River and South Branch of the Chicago River, CRCW to Amtrak
- No Zone 3: South Branch Chicago River and South Fork of the SBCR, Amtrak to RAPS
- No Zone 4: Chicago Sanitary & Ship Canal, Damen Avenue to Cal-Sag Junction
- No Zone 5: Cal-Sag Channel and Little Calumet River, Bishop Ford to Cal-Sag Junction
- Yes Other Zone: Main Street to North Branch P.S.

0.0 Est. Amt. of Debris from Routine Operations (Cubic Yards)  
(Note: one garbage bag = 50 gallons = 6.0 cubic feet = 0.25 cubic yards)



## Special Operations (CSO Events)

### Location (Waterways):

- A. Storm Number (If available at the time of Call out, or TBD and written in after event)
- B. All Clear Issued at: Date and Time (Call Systems Dispatcher at get official all clear)
- C. Start Time Date and Time (Must be within 24 hours of the all clear)
- D. Justification for delayed start if not within 24 hours of the all clear:

|                               |                              |           |
|-------------------------------|------------------------------|-----------|
| <b>Mechanical failure: No</b> | <b>Unsafe conditions: No</b> |           |
| Fog: No                       | Limited Visibility: No       |           |
| Ice: No                       | Lightning: No                | Other: No |
| Equipment icing: No           | High Flow: No                |           |
| High Wind: No                 | Darkness: No                 |           |

### E. Additional Comments:

Est. Amt. of Debris from Special Operations (Cubic Yards): 0.00  
(Note: one garbage bag = 50 gallons = 6.0 cubic feet = 0.25 cubic yards)

## Description and Possible Source

### Debris Type

|                   |                     |                      |
|-------------------|---------------------|----------------------|
| Cans: No          | Logs: No            | Clothing/Apparel: No |
| Glass Bottles: No | Wood: No            | Sporting Goods: No   |
| Tree: No          | Milk Crate: No      | Rubber Material: No  |
| Styrofoam: No     | Condoms: No         | Food: No             |
| Plastic: No       | Sanitary Napkin: No | Fish: No             |
| Cardboard: No     | Paper: No           |                      |
| Other 1:          | Other 5:            |                      |
| Other 2:          | Other 6:            |                      |
| Other 3:          | Other 7:            |                      |
| Other 4:          | Other 8:            |                      |

# Floatable Log FL2024-1408

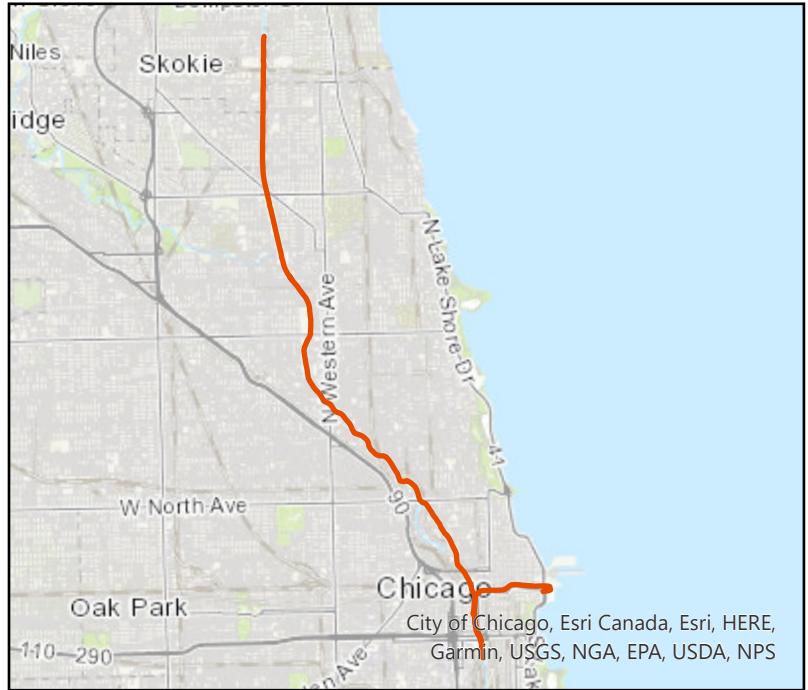
Pilot: beeg@mwrld.org      Date: 10/30/2024  
Boat: Pontoon Boat 3 (PB3)      # of Pilots: 1  
# of Hoisters: 0      # of MLAS: 1

## Routine Operations

### Location (Waterways):

- No Zone 1: North Branch and North Shore Channel, Kinzie Street to Main Street
- No Zone 2: Chicago River and South Branch of the Chicago River, CRCW to Amtrak
- No Zone 3: South Branch Chicago River and South Fork of the SBCR, Amtrak to RAPS
- No Zone 4: Chicago Sanitary & Ship Canal, Damen Avenue to Cal-Sag Junction
- No Zone 5: Cal-Sag Channel and Little Calumet River, Bishop Ford to Cal-Sag Junction
- Yes Other Zone: CRCW to Main Street dock

0.2 Est. Amt. of Debris from Routine Operations (Cubic Yards)  
(Note: one garbage bag = 50 gallons = 6.0 cubic feet = 0.25 cubic yards)



## Special Operations (CSO Events)

### Location (Waterways):

- A. Storm Number (If available at the time of Call out, or TBD and written in after event)
- B. All Clear Issued at: Date and Time (Call Systems Dispatcher at get official all clear)
- C. Start Time Date and Time (Must be within 24 hours of the all clear)
- D. Justification for delayed start if not within 24 hours of the all clear:

|                               |                              |           |
|-------------------------------|------------------------------|-----------|
| <b>Mechanical failure: No</b> | <b>Unsafe conditions: No</b> |           |
| Fog: No                       | Limited Visibility: No       |           |
| Ice: No                       | Lightning: No                | Other: No |
| Equipment icing: No           | High Flow: No                |           |
| High Wind: No                 | Darkness: No                 |           |

### E. Additional Comments:

Est. Amt. of Debris from Special Operations (Cubic Yards): 0.00  
(Note: one garbage bag = 50 gallons = 6.0 cubic feet = 0.25 cubic yards)

## Description and Possible Source

### Debris Type

|                   |                     |                      |
|-------------------|---------------------|----------------------|
| Cans: No          | Logs: No            | Clothing/Apparel: No |
| Glass Bottles: No | Wood: No            | Sporting Goods: No   |
| Tree: No          | Milk Crate: No      | Rubber Material: No  |
| Styrofoam: No     | Condoms: No         | Food: No             |
| Plastic: Yes      | Sanitary Napkin: No | Fish: No             |
| Cardboard: No     | Paper: No           |                      |
| Other 1:          | Other 5:            |                      |
| Other 2:          | Other 6:            |                      |
| Other 3:          | Other 7:            |                      |
| Other 4:          | Other 8:            |                      |

# Floatable Log FL2024-1410

Pilot: vonheimburgk@mwrdd.org Date: 11/1/2024

Boat: Work Boat (WB1)

# of Pilots: 1

# of Hoisters: 0

# of MLAS: 2

## Routine Operations

Location (Waterways):

Yes Zone 1: North Branch and North Shore Channel, Kinzie Street to Main Street

Yes Zone 2: Chicago River and South Branch of the Chicago River, CRCW to Amtrak

No Zone 3: South Branch Chicago River and South Fork of the SBCR, Amtrak to RAPS

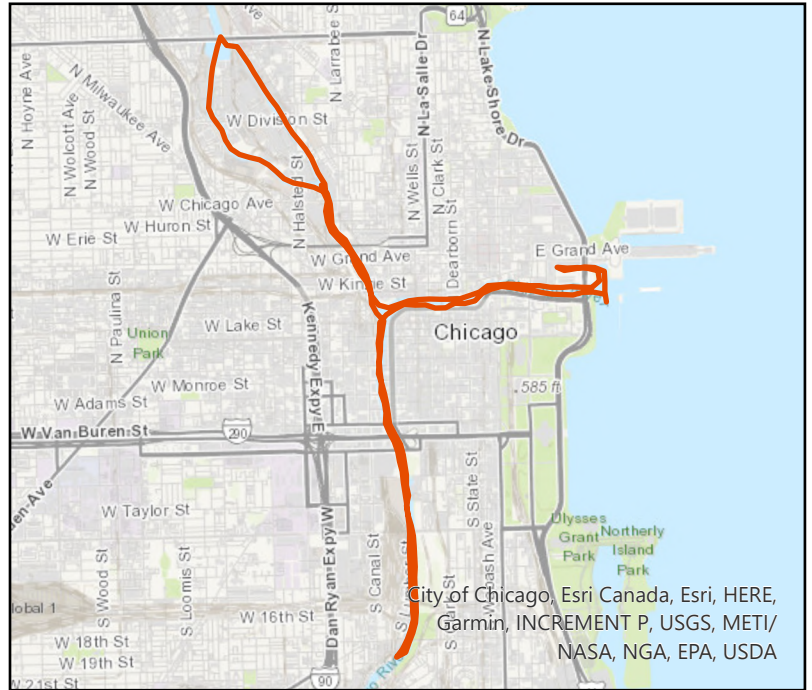
No Zone 4: Chicago Sanitary & Ship Canal, Damen Avenue to Cal-Sag Junction

No Zone 5: Cal-Sag Channel and Little Calumet River, Bishop Ford to Cal-Sag Junction

No Other Zone:

0.2 Est. Amt. of Debris from Routine Operations (Cubic Yards)

(Note: one garbage bag = 50 gallons = 6.0 cubic feet = 0.25 cubic yards)



City of Chicago, Esri Canada, Esri, HERE, Garmin, INCREMENT P, USGS, METI/NASA, NGA, EPA, USDA

## Special Operations (CSO Events)

Location (Waterways):

A. Storm Number (If available at the time of Call out, or TBD and written in after event)

B. All Clear Issued at: Date and Time (Call Systems Dispatcher at get official all clear)

C. Start Time Date and Time (Must be within 24 hours of the all clear)

D. Justification for delayed start if not within 24 hours of the all clear:

**Mechanical failure: No**

**Unsafe conditions: No**

Fog: No

Limited Visibility: No

Ice: No

Lightning: No

Other: No

Equipment icing: No

High Flow: No

High Wind: No

Darkness: No

E. Additional Comments:

Est. Amt. of Debris from Special Operations (Cubic Yards): 0.00

(Note: one garbage bag = 50 gallons = 6.0 cubic feet = 0.25 cubic yards)

## Description and Possible Source

Debris Type

Cans: Yes

Logs: Yes

Clothing/Apparel: No

Glass Bottles: No

Wood: No

Sporting Goods: No

Tree: Yes

Milk Crate: No

Rubber Material: No

Styrofoam: Yes

Condoms: No

Food: Yes

Plastic: Yes

Sanitary Napkin: No

Fish: No

Cardboard: No

Paper: Yes

Other 1:

Other 5:

Other 2:

Other 6:

Other 3:

Other 7:

Other 4:

Other 8:

# Floatable Log FL2024-1412

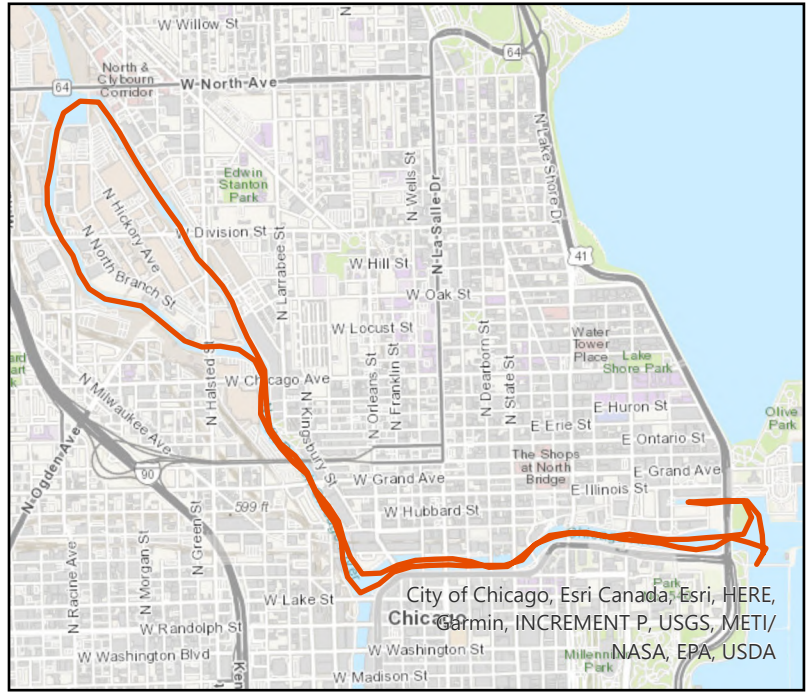
Pilot: johnson3                      Date: 11/4/2024  
 Boat: Skimmer Boat 1 (SB1)      # of Pilots: 1  
 # of Hoisters: 0                      # of MLAS: 1

## Routine Operations

Location (Waterways):

- Yes Zone 1: North Branch and North Shore Channel, Kinzie Street to Main Street
- Yes Zone 2: Chicago River and South Branch of the Chicago River, CRCW to Amtrak
- No Zone 3: South Branch Chicago River and South Fork of the SBCR, Amtrak to RAPS
- No Zone 4: Chicago Sanitary & Ship Canal, Damen Avenue to Cal-Sag Junction
- No Zone 5: Cal-Sag Channel and Little Calumet River, Bishop Ford to Cal-Sag Junction
- No Other Zone:

0.5 Est. Amt. of Debris from Routine Operations (Cubic Yards)  
 (Note: one garbage bag = 50 gallons = 6.0 cubic feet = 0.25 cubic yards)



## Special Operations (CSO Events)

Location (Waterways):

- A. Storm Number                      (If available at the time of Call out, or TBD and written in after event)
- B. All Clear Issued at:                      Date and Time (Call Systems Dispatcher at get official all clear)
- C. Start Time                                  Date and Time (Must be within 24 hours of the all clear)
- D. Justification for delayed start if not within 24 hours of the all clear:

|                               |                              |           |
|-------------------------------|------------------------------|-----------|
| <b>Mechanical failure: No</b> | <b>Unsafe conditions: No</b> |           |
| Fog: No                       | Limited Visibility: No       |           |
| Ice: No                       | Lightning: No                | Other: No |
| Equipment icing: No           | High Flow: No                |           |
| High Wind: Yes                | Darkness: No                 |           |

E. Additional Comments:

Est. Amt. of Debris from Special Operations (Cubic Yards): 0.00  
 (Note: one garbage bag = 50 gallons = 6.0 cubic feet = 0.25 cubic yards)

## Description and Possible Source

Debris Type

|                   |                     |                      |
|-------------------|---------------------|----------------------|
| Cans: Yes         | Logs: No            | Clothing/Apparel: No |
| Glass Bottles: No | Wood: No            | Sporting Goods: No   |
| Tree: Yes         | Milk Crate: No      | Rubber Material: No  |
| Styrofoam: Yes    | Condoms: No         | Food: No             |
| Plastic: Yes      | Sanitary Napkin: No | Fish: No             |
| Cardboard: No     | Paper: Yes          |                      |
| Other 1:          | Other 5:            |                      |
| Other 2:          | Other 6:            |                      |
| Other 3:          | Other 7:            |                      |
| Other 4:          | Other 8:            |                      |

# Floatable Log FL2024-1411

Pilot: vonheimburgk@mwr.org Date: 11/4/2024

Boat: Skimmer Boat 2 (SB2) # of Pilots: 1

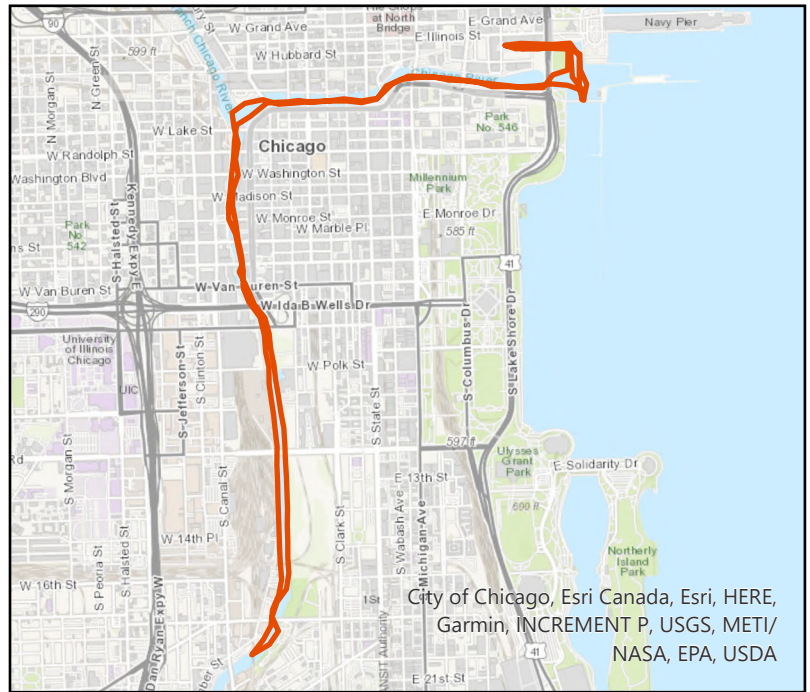
# of Hoisters: 0 # of MLAS: 1

## Routine Operations

Location (Waterways):

- No Zone 1: North Branch and North Shore Channel, Kinzie Street to Main Street
- Yes Zone 2: Chicago River and South Branch of the Chicago River, CRCW to Amtrak
- No Zone 3: South Branch Chicago River and South Fork of the SBCR, Amtrak to RAPS
- No Zone 4: Chicago Sanitary & Ship Canal, Damen Avenue to Cal-Sag Junction
- No Zone 5: Cal-Sag Channel and Little Calumet River, Bishop Ford to Cal-Sag Junction
- No Other Zone:

0.5 Est. Amt. of Debris from Routine Operations (Cubic Yards)  
(Note: one garbage bag = 50 gallons = 6.0 cubic feet = 0.25 cubic yards)



## Special Operations (CSO Events)

Location (Waterways):

- A. Storm Number (If available at the time of Call out, or TBD and written in after event)
- B. All Clear Issued at: Date and Time (Call Systems Dispatcher at get official all clear)
- C. Start Time Date and Time (Must be within 24 hours of the all clear)
- D. Justification for delayed start if not within 24 hours of the all clear:

|                               |                              |           |
|-------------------------------|------------------------------|-----------|
| <b>Mechanical failure:</b> No | <b>Unsafe conditions:</b> No |           |
| Fog: No                       | Limited Visibility: No       |           |
| Ice: No                       | Lightning: No                | Other: No |
| Equipment icing: No           | High Flow: No                |           |
| High Wind: No                 | Darkness: No                 |           |

E. Additional Comments:

Est. Amt. of Debris from Special Operations (Cubic Yards): 0.00  
(Note: one garbage bag = 50 gallons = 6.0 cubic feet = 0.25 cubic yards)

## Description and Possible Source

Debris Type

|                    |                     |                      |
|--------------------|---------------------|----------------------|
| Cans: Yes          | Logs: No            | Clothing/Apparel: No |
| Glass Bottles: Yes | Wood: No            | Sporting Goods: Yes  |
| Tree: Yes          | Milk Crate: No      | Rubber Material: Yes |
| Styrofoam: Yes     | Condoms: Yes        | Food: Yes            |
| Plastic: Yes       | Sanitary Napkin: No | Fish: No             |
| Cardboard: No      | Paper: Yes          |                      |
| Other 1:           | Other 5:            |                      |
| Other 2:           | Other 6:            |                      |
| Other 3:           | Other 7:            |                      |
| Other 4:           | Other 8:            |                      |

# Floatable Log FL2024-1409

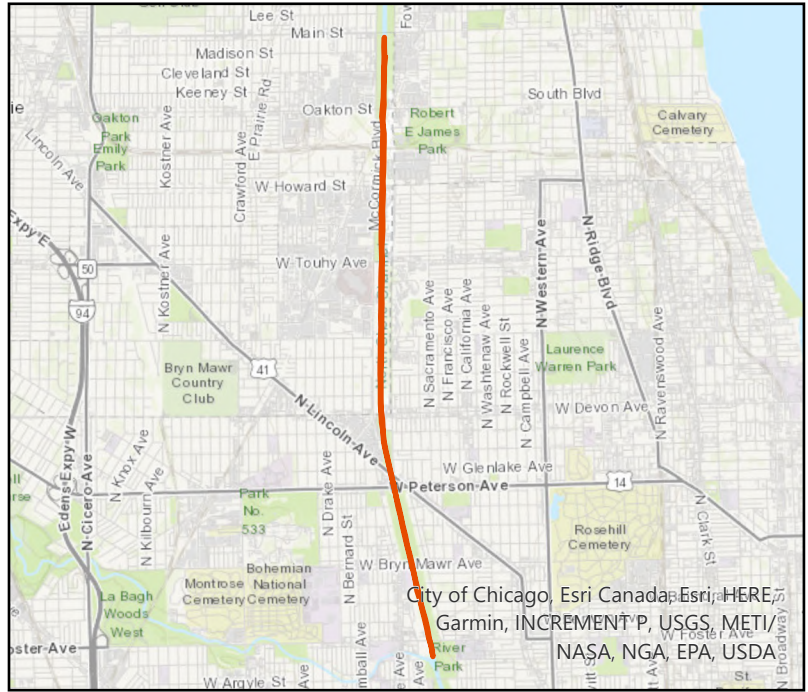
Pilot: beeg.mwrđ.org      Date: 11/4/2024  
 Boat: Debris Boat 1 (DB1)      # of Pilots: 1  
 # of Hoisters: 1      # of MLAS: 2

## Routine Operations

Location (Waterways):

- Yes Zone 1: North Branch and North Shore Channel, Kinzie Street to Main Street
- No Zone 2: Chicago River and South Branch of the Chicago River, CRCW to Amtrak
- No Zone 3: South Branch Chicago River and South Fork of the SBCR, Amtrak to RAPS
- No Zone 4: Chicago Sanitary & Ship Canal, Damen Avenue to Cal-Sag Junction
- No Zone 5: Cal-Sag Channel and Little Calumet River, Bishop Ford to Cal-Sag Junction
- Yes Other Zone: Main Street to ~ NBPS

30. Est. Amt. of Debris from Routine Operations (Cubic Yards)  
 (Note: one garbage bag = 50 gallons = 6.0 cubic feet = 0.25 cubic yards)



## Special Operations (CSO Events)

Location (Waterways):

- A. Storm Number (If available at the time of Call out, or TBD and written in after event)
- B. All Clear Issued at: Date and Time (Call Systems Dispatcher at get official all clear)
- C. Start Time Date and Time (Must be within 24 hours of the all clear)
- D. Justification for delayed start if not within 24 hours of the all clear:

|                               |                              |           |
|-------------------------------|------------------------------|-----------|
| <b>Mechanical failure:</b> No | <b>Unsafe conditions:</b> No |           |
| Fog: No                       | Limited Visibility: No       |           |
| Ice: No                       | Lightning: No                | Other: No |
| Equipment icing: No           | High Flow: No                |           |
| High Wind: No                 | Darkness: No                 |           |

E. Additional Comments:

Est. Amt. of Debris from Special Operations (Cubic Yards): 0.00  
 (Note: one garbage bag = 50 gallons = 6.0 cubic feet = 0.25 cubic yards)

## Description and Possible Source

Debris Type

|                |                  |                   |
|----------------|------------------|-------------------|
| Cans:          | Logs:            | Clothing/Apparel: |
| Glass Bottles: | Wood:            | Sporting Goods:   |
| Tree: Yes      | Milk Crate:      | Rubber Material:  |
| Styrofoam:     | Condoms:         | Food:             |
| Plastic:       | Sanitary Napkin: | Fish:             |
| Cardboard:     | Paper:           |                   |
| Other 1:       | Other 5:         |                   |
| Other 2:       | Other 6:         |                   |
| Other 3:       | Other 7:         |                   |
| Other 4:       | Other 8:         |                   |



# Floatable Log FL2024-1413

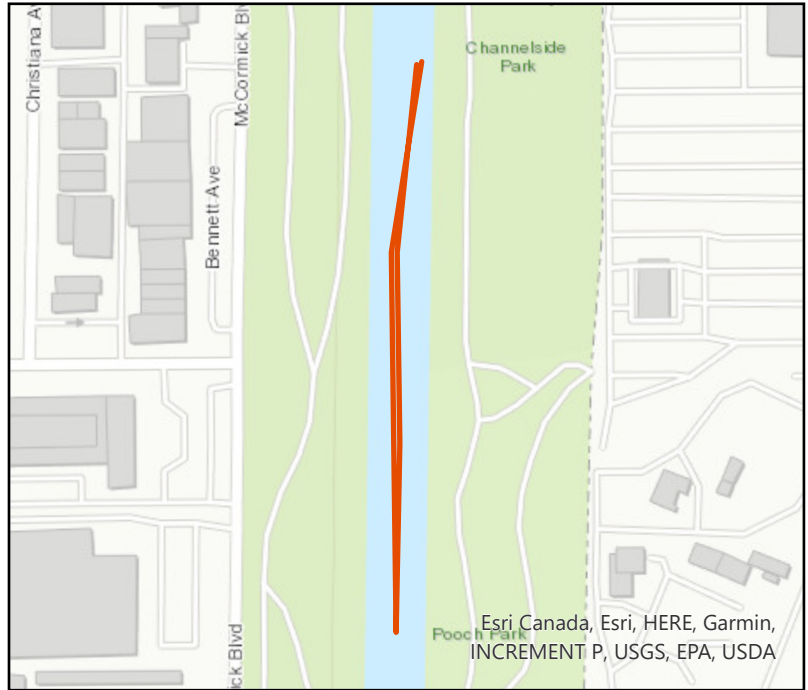
Pilot: beeg@mwrld.org      Date: 11/5/2024  
Boat: Debris Boat 1 (DB1)      # of Pilots: 1  
# of Hoisters: 1      # of MLAS: 2

## Routine Operations

### Location (Waterways):

- Yes Zone 1: North Branch and North Shore Channel, Kinzie Street to Main Street
- No Zone 2: Chicago River and South Branch of the Chicago River, CRCW to Amtrak
- No Zone 3: South Branch Chicago River and South Fork of the SBCR, Amtrak to RAPS
- No Zone 4: Chicago Sanitary & Ship Canal, Damen Avenue to Cal-Sag Junction
- No Zone 5: Cal-Sag Channel and Little Calumet River, Bishop Ford to Cal-Sag Junction
- Yes Other Zone: Main Street to Oakton Bridge

30. Est. Amt. of Debris from Routine Operations (Cubic Yards)  
(Note: one garbage bag = 50 gallons = 6.0 cubic feet = 0.25 cubic yards)



## Special Operations (CSO Events)

### Location (Waterways):

- A. Storm Number (If available at the time of Call out, or TBD and written in after event)
- B. All Clear Issued at: Date and Time (Call Systems Dispatcher at get official all clear)
- C. Start Time Date and Time (Must be within 24 hours of the all clear)
- D. Justification for delayed start if not within 24 hours of the all clear:

|                               |                              |           |
|-------------------------------|------------------------------|-----------|
| <b>Mechanical failure: No</b> | <b>Unsafe conditions: No</b> |           |
| Fog: No                       | Limited Visibility: No       |           |
| Ice: No                       | Lightning: No                | Other: No |
| Equipment icing: No           | High Flow: No                |           |
| High Wind: No                 | Darkness: No                 |           |

### E. Additional Comments:

Est. Amt. of Debris from Special Operations (Cubic Yards): 0.00  
(Note: one garbage bag = 50 gallons = 6.0 cubic feet = 0.25 cubic yards)

## Description and Possible Source

### Debris Type

|                   |                     |                      |
|-------------------|---------------------|----------------------|
| Cans: No          | Logs: No            | Clothing/Apparel: No |
| Glass Bottles: No | Wood: No            | Sporting Goods: No   |
| Tree: No          | Milk Crate: No      | Rubber Material: No  |
| Styrofoam: No     | Condoms: No         | Food: No             |
| Plastic: No       | Sanitary Napkin: No | Fish: No             |
| Cardboard: No     | Paper: No           |                      |
| Other 1:          | Other 5:            |                      |
| Other 2:          | Other 6:            |                      |
| Other 3:          | Other 7:            |                      |
| Other 4:          | Other 8:            |                      |

# Floatable Log FL2024-1415

Pilot: vonheimburgk@mwr.org Date: 11/6/2024

Boat: Skimmer Boat 2 (SB2) # of Pilots: 1

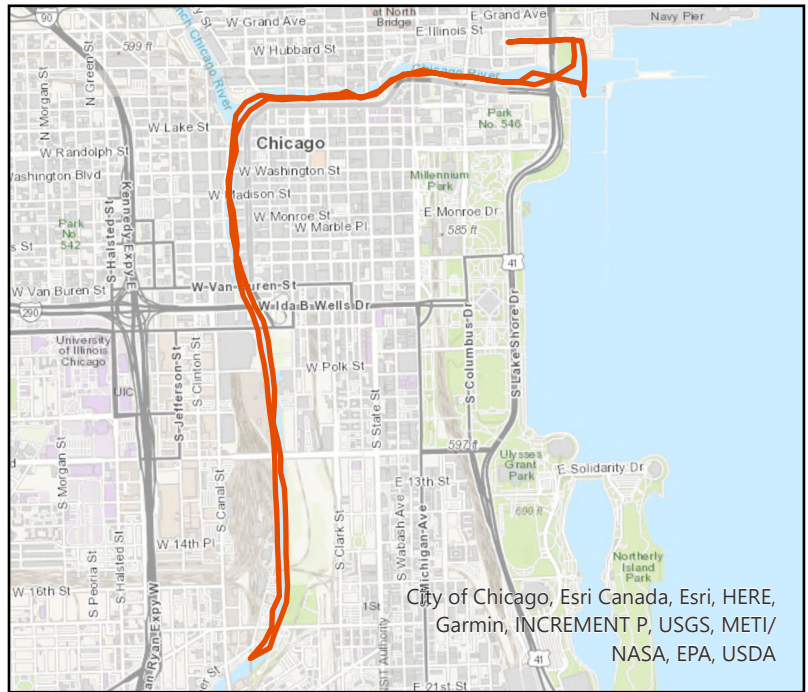
# of Hoisters: 0 # of MLAS: 1

## Routine Operations

Location (Waterways):

- No Zone 1: North Branch and North Shore Channel, Kinzie Street to Main Street
- Yes Zone 2: Chicago River and South Branch of the Chicago River, CRCW to Amtrak
- No Zone 3: South Branch Chicago River and South Fork of the SBCR, Amtrak to RAPS
- No Zone 4: Chicago Sanitary & Ship Canal, Damen Avenue to Cal-Sag Junction
- No Zone 5: Cal-Sag Channel and Little Calumet River, Bishop Ford to Cal-Sag Junction
- No Other Zone:

0.2 Est. Amt. of Debris from Routine Operations (Cubic Yards)  
(Note: one garbage bag = 50 gallons = 6.0 cubic feet = 0.25 cubic yards)



## Special Operations (CSO Events)

Location (Waterways):

- A. Storm Number (If available at the time of Call out, or TBD and written in after event)
- B. All Clear Issued at: Date and Time (Call Systems Dispatcher at get official all clear)
- C. Start Time Date and Time (Must be within 24 hours of the all clear)
- D. Justification for delayed start if not within 24 hours of the all clear:

|                               |                              |           |
|-------------------------------|------------------------------|-----------|
| <b>Mechanical failure: No</b> | <b>Unsafe conditions: No</b> |           |
| Fog: No                       | Limited Visibility: No       |           |
| Ice: No                       | Lightning: No                | Other: No |
| Equipment icing: No           | High Flow: No                |           |
| High Wind: No                 | Darkness: No                 |           |

E. Additional Comments:

Est. Amt. of Debris from Special Operations (Cubic Yards): 0.00  
(Note: one garbage bag = 50 gallons = 6.0 cubic feet = 0.25 cubic yards)

## Description and Possible Source

Debris Type

|                    |                     |                      |
|--------------------|---------------------|----------------------|
| Cans: Yes          | Logs: Yes           | Clothing/Apparel: No |
| Glass Bottles: Yes | Wood: No            | Sporting Goods: Yes  |
| Tree: Yes          | Milk Crate: Yes     | Rubber Material: Yes |
| Styrofoam: Yes     | Condoms: Yes        | Food: Yes            |
| Plastic: Yes       | Sanitary Napkin: No | Fish: No             |
| Cardboard: No      | Paper: Yes          |                      |
| Other 1:           | Other 5:            |                      |
| Other 2:           | Other 6:            |                      |
| Other 3:           | Other 7:            |                      |
| Other 4:           | Other 8:            |                      |

# Floatable Log FL2024-1414

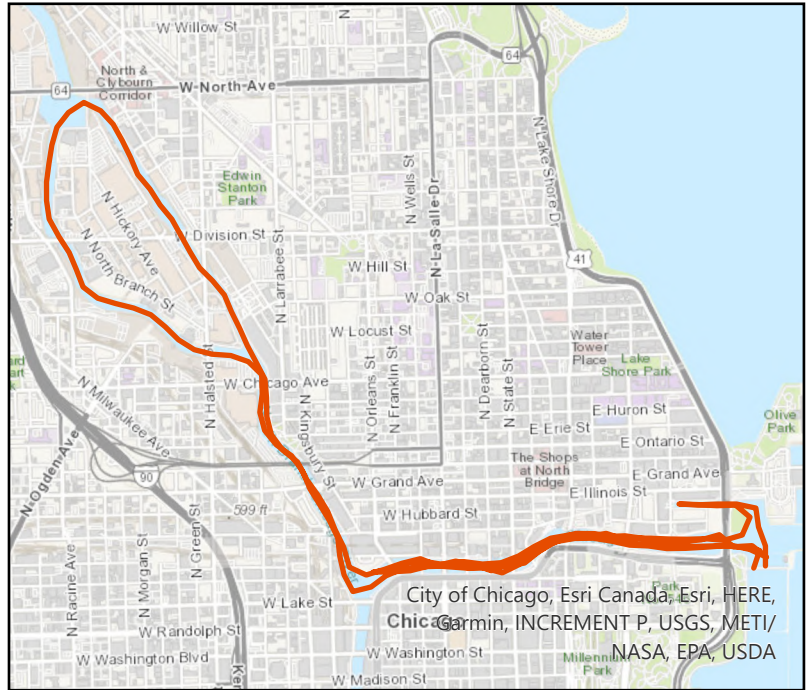
Pilot: johnson3                      Date: 11/6/2024  
 Boat: Skimmer Boat 1 (SB1)      # of Pilots: 1  
 # of Hoisters: 0                      # of MLAS: 1

## Routine Operations

Location (Waterways):

- Yes Zone 1: North Branch and North Shore Channel, Kinzie Street to Main Street
- Yes Zone 2: Chicago River and South Branch of the Chicago River, CRCW to Amtrak
- No Zone 3: South Branch Chicago River and South Fork of the SBCR, Amtrak to RAPS
- No Zone 4: Chicago Sanitary & Ship Canal, Damen Avenue to Cal-Sag Junction
- No Zone 5: Cal-Sag Channel and Little Calumet River, Bishop Ford to Cal-Sag Junction
- No Other Zone:

0.7 Est. Amt. of Debris from Routine Operations (Cubic Yards)  
 (Note: one garbage bag = 50 gallons = 6.0 cubic feet = 0.25 cubic yards)



## Special Operations (CSO Events)

Location (Waterways):

- A. Storm Number                      (If available at the time of Call out, or TBD and written in after event)
- B. All Clear Issued at:                      Date and Time (Call Systems Dispatcher at get official all clear)
- C. Start Time                                  Date and Time (Must be within 24 hours of the all clear)
- D. Justification for delayed start if not within 24 hours of the all clear:

|                               |                              |           |
|-------------------------------|------------------------------|-----------|
| <b>Mechanical failure:</b> No | <b>Unsafe conditions:</b> No |           |
| Fog: No                       | Limited Visibility: No       |           |
| Ice: No                       | Lightning: No                | Other: No |
| Equipment icing: No           | High Flow: No                |           |
| High Wind: No                 | Darkness: No                 |           |

E. Additional Comments:

Est. Amt. of Debris from Special Operations (Cubic Yards): 0.00  
 (Note: one garbage bag = 50 gallons = 6.0 cubic feet = 0.25 cubic yards)

## Description and Possible Source

Debris Type

|                   |                     |                      |
|-------------------|---------------------|----------------------|
| Cans: Yes         | Logs: No            | Clothing/Apparel: No |
| Glass Bottles: No | Wood: No            | Sporting Goods: No   |
| Tree: Yes         | Milk Crate: Yes     | Rubber Material: No  |
| Styrofoam: Yes    | Condoms: No         | Food: No             |
| Plastic: Yes      | Sanitary Napkin: No | Fish: No             |
| Cardboard: No     | Paper: Yes          |                      |
| Other 1:          | Other 5:            |                      |
| Other 2:          | Other 6:            |                      |
| Other 3:          | Other 7:            |                      |
| Other 4:          | Other 8:            |                      |

# Floatable Log FL2024-1416

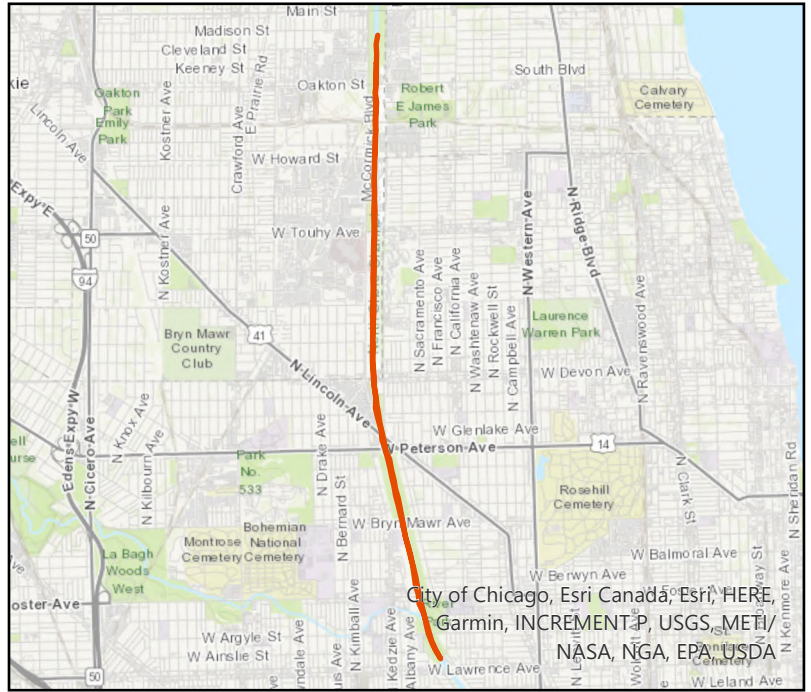
Pilot: beeg@mwrld.org      Date: 11/6/2024  
 Boat: Debris Boat 1 (DB1)      # of Pilots: 1  
 # of Hoisters: 1      # of MLAS: 2

## Routine Operations

### Location (Waterways):

- Yes Zone 1: North Branch and North Shore Channel, Kinzie Street to Main Street
- No Zone 2: Chicago River and South Branch of the Chicago River, CRCW to Amtrak
- No Zone 3: South Branch Chicago River and South Fork of the SBCR, Amtrak to RAPS
- No Zone 4: Chicago Sanitary & Ship Canal, Damen Avenue to Cal-Sag Junction
- No Zone 5: Cal-Sag Channel and Little Calumet River, Bishop Ford to Cal-Sag Junction
- Yes Other Zone: Main St. Dock to NBPS

20. Est. Amt. of Debris from Routine Operations (Cubic Yards)  
 (Note: one garbage bag = 50 gallons = 6.0 cubic feet = 0.25 cubic yards)



## Special Operations (CSO Events)

### Location (Waterways):

- A. Storm Number (If available at the time of Call out, or TBD and written in after event)
- B. All Clear Issued at: Date and Time (Call Systems Dispatcher at get official all clear)
- C. Start Time Date and Time (Must be within 24 hours of the all clear)
- D. Justification for delayed start if not within 24 hours of the all clear:

|                               |                              |           |
|-------------------------------|------------------------------|-----------|
| <b>Mechanical failure:</b> No | <b>Unsafe conditions:</b> No |           |
| Fog: No                       | Limited Visibility: No       |           |
| Ice: No                       | Lightning: No                | Other: No |
| Equipment icing: No           | High Flow: No                |           |
| High Wind: No                 | Darkness: No                 |           |

### E. Additional Comments:

Est. Amt. of Debris from Special Operations (Cubic Yards): 0.00  
 (Note: one garbage bag = 50 gallons = 6.0 cubic feet = 0.25 cubic yards)

## Description and Possible Source

### Debris Type

|                   |                     |                      |
|-------------------|---------------------|----------------------|
| Cans: No          | Logs: No            | Clothing/Apparel: No |
| Glass Bottles: No | Wood: No            | Sporting Goods: No   |
| Tree: No          | Milk Crate: No      | Rubber Material: No  |
| Styrofoam: No     | Condoms: No         | Food: No             |
| Plastic: No       | Sanitary Napkin: No | Fish: No             |
| Cardboard: No     | Paper: No           |                      |
| Other 1:          | Other 5:            |                      |
| Other 2:          | Other 6:            |                      |
| Other 3:          | Other 7:            |                      |
| Other 4:          | Other 8:            |                      |

# Floatable Log FL2024-1419

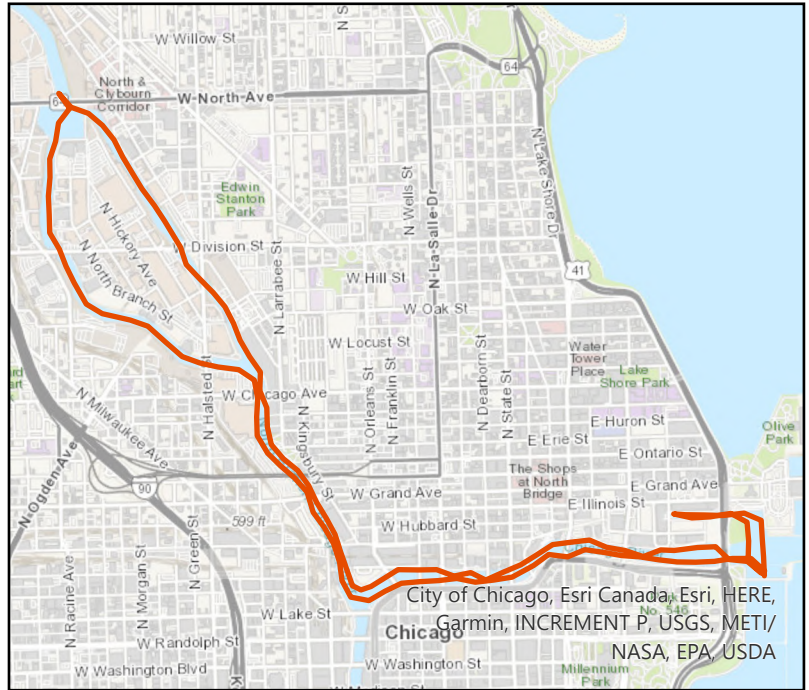
Pilot: vonheimburgk@mwrld.org Date: 11/7/2024  
 Boat: Skimmer Boat 2 (SB2) # of Pilots: 1  
 # of Hoisters: 0 # of MLAS: 1

## Routine Operations

Location (Waterways):

- Yes Zone 1: North Branch and North Shore Channel, Kinzie Street to Main Street
- Yes Zone 2: Chicago River and South Branch of the Chicago River, CRCW to Amtrak
- No Zone 3: South Branch Chicago River and South Fork of the SBCR, Amtrak to RAPS
- No Zone 4: Chicago Sanitary & Ship Canal, Damen Avenue to Cal-Sag Junction
- No Zone 5: Cal-Sag Channel and Little Calumet River, Bishop Ford to Cal-Sag Junction
- No Other Zone:

0.2 Est. Amt. of Debris from Routine Operations (Cubic Yards)  
 (Note: one garbage bag = 50 gallons = 6.0 cubic feet = 0.25 cubic yards)



## Special Operations (CSO Events)

Location (Waterways):

- A. Storm Number (If available at the time of Call out, or TBD and written in after event)
- B. All Clear Issued at: Date and Time (Call Systems Dispatcher at get official all clear)
- C. Start Time Date and Time (Must be within 24 hours of the all clear)
- D. Justification for delayed start if not within 24 hours of the all clear:

|                               |                              |           |
|-------------------------------|------------------------------|-----------|
| <b>Mechanical failure: No</b> | <b>Unsafe conditions: No</b> |           |
| Fog: No                       | Limited Visibility: No       |           |
| Ice: No                       | Lightning: No                | Other: No |
| Equipment icing: No           | High Flow: No                |           |
| High Wind: No                 | Darkness: No                 |           |

E. Additional Comments:

Est. Amt. of Debris from Special Operations (Cubic Yards): 0.00  
 (Note: one garbage bag = 50 gallons = 6.0 cubic feet = 0.25 cubic yards)

## Description and Possible Source

Debris Type

|                    |                     |                      |
|--------------------|---------------------|----------------------|
| Cans: Yes          | Logs: No            | Clothing/Apparel: No |
| Glass Bottles: Yes | Wood: No            | Sporting Goods: Yes  |
| Tree: Yes          | Milk Crate: Yes     | Rubber Material: Yes |
| Styrofoam: Yes     | Condoms: Yes        | Food: Yes            |
| Plastic: Yes       | Sanitary Napkin: No | Fish: No             |
| Cardboard: No      | Paper: Yes          |                      |
| Other 1:           | Other 5:            |                      |
| Other 2:           | Other 6:            |                      |
| Other 3:           | Other 7:            |                      |
| Other 4:           | Other 8:            |                      |

# Floatable Log FL2024-1418

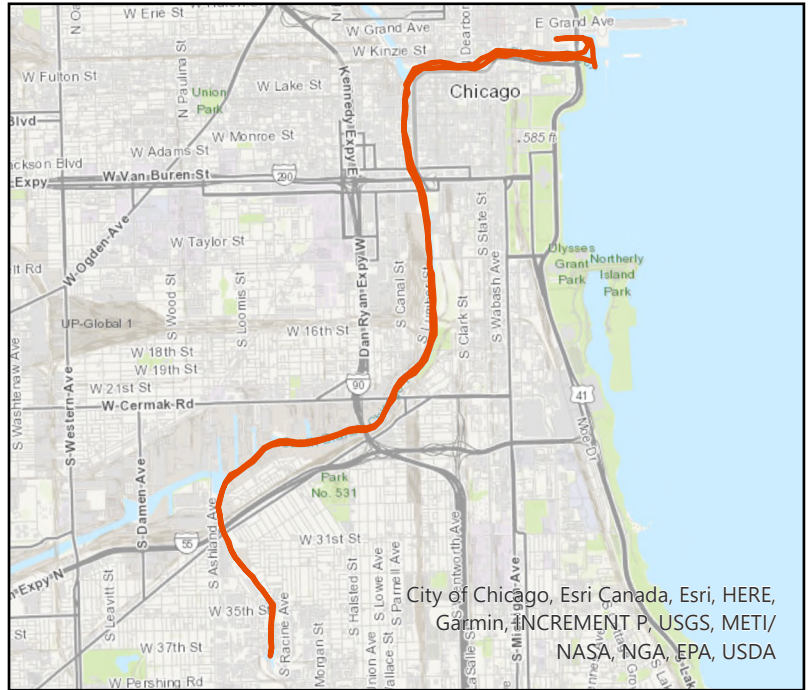
Pilot: johnson3                      Date: 11/7/2024  
 Boat: Skimmer Boat 1 (SB1)       # of Pilots: 1  
 # of Hoisters: 0                      # of MLAS: 1

## Routine Operations

### Location (Waterways):

- No Zone 1: North Branch and North Shore Channel, Kinzie Street to Main Street
- Yes Zone 2: Chicago River and South Branch of the Chicago River, CRCW to Amtrak
- Yes Zone 3: South Branch Chicago River and South Fork of the SBCR, Amtrak to RAPS
- No Zone 4: Chicago Sanitary & Ship Canal, Damen Avenue to Cal-Sag Junction
- No Zone 5: Cal-Sag Channel and Little Calumet River, Bishop Ford to Cal-Sag Junction
- No Other Zone:

0.5 Est. Amt. of Debris from Routine Operations (Cubic Yards)  
 (Note: one garbage bag = 50 gallons = 6.0 cubic feet = 0.25 cubic yards)



## Special Operations (CSO Events)

### Location (Waterways):

- A. Storm Number                      (If available at the time of Call out, or TBD and written in after event)
- B. All Clear Issued at:                      Date and Time (Call Systems Dispatcher at get official all clear)
- C. Start Time                                  Date and Time (Must be within 24 hours of the all clear)
- D. Justification for delayed start if not within 24 hours of the all clear:

|                               |                              |           |
|-------------------------------|------------------------------|-----------|
| <b>Mechanical failure:</b> No | <b>Unsafe conditions:</b> No |           |
| Fog: No                       | Limited Visibility: No       |           |
| Ice: No                       | Lightning: No                | Other: No |
| Equipment icing: No           | High Flow: No                |           |
| High Wind: No                 | Darkness: No                 |           |

### E. Additional Comments:

Est. Amt. of Debris from Special Operations (Cubic Yards): 0.00  
 (Note: one garbage bag = 50 gallons = 6.0 cubic feet = 0.25 cubic yards)

## Description and Possible Source

### Debris Type

|                   |                     |                      |
|-------------------|---------------------|----------------------|
| Cans: Yes         | Logs: No            | Clothing/Apparel: No |
| Glass Bottles: No | Wood: No            | Sporting Goods: No   |
| Tree: Yes         | Milk Crate: No      | Rubber Material: No  |
| Styrofoam: No     | Condoms: No         | Food: Yes            |
| Plastic: Yes      | Sanitary Napkin: No | Fish: No             |
| Cardboard: No     | Paper: Yes          |                      |
| Other 1:          | Other 5:            |                      |
| Other 2:          | Other 6:            |                      |
| Other 3:          | Other 7:            |                      |
| Other 4:          | Other 8:            |                      |

# Floatable Log FL2024-1417

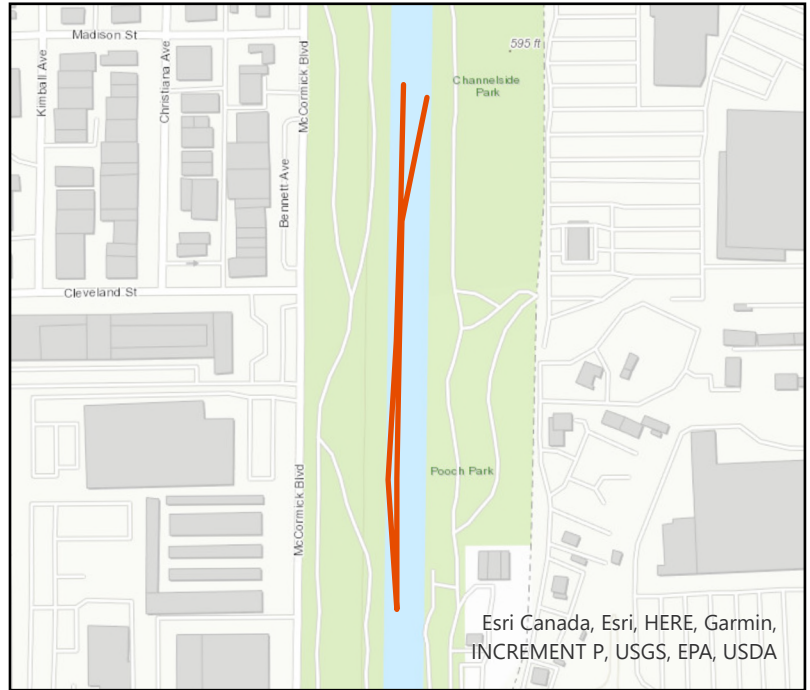
Pilot: beeg@mwrdd.org      Date: 11/7/2024  
Boat: Debris Boat 1 (DB1)      # of Pilots: 1  
# of Hoisters: 1      # of MLAS: 2

## Routine Operations

### Location (Waterways):

- No Zone 1: North Branch and North Shore Channel, Kinzie Street to Main Street
- No Zone 2: Chicago River and South Branch of the Chicago River, CRCW to Amtrak
- No Zone 3: South Branch Chicago River and South Fork of the SBCR, Amtrak to RAPS
- No Zone 4: Chicago Sanitary & Ship Canal, Damen Avenue to Cal-Sag Junction
- No Zone 5: Cal-Sag Channel and Little Calumet River, Bishop Ford to Cal-Sag Junction
- Yes Other Zone: Main Street dock to

50. Est. Amt. of Debris from Routine Operations (Cubic Yards)  
(Note: one garbage bag = 50 gallons = 6.0 cubic feet = 0.25 cubic yards)



## Special Operations (CSO Events)

### Location (Waterways):

- A. Storm Number (If available at the time of Call out, or TBD and written in after event)
- B. All Clear Issued at: Date and Time (Call Systems Dispatcher at get official all clear)
- C. Start Time Date and Time (Must be within 24 hours of the all clear)
- D. Justification for delayed start if not within 24 hours of the all clear:

|                               |                              |           |
|-------------------------------|------------------------------|-----------|
| <b>Mechanical failure:</b> No | <b>Unsafe conditions:</b> No |           |
| Fog: No                       | Limited Visibility: No       |           |
| Ice: No                       | Lightning: No                | Other: No |
| Equipment icing: No           | High Flow: No                |           |
| High Wind: No                 | Darkness: No                 |           |

### E. Additional Comments:

Est. Amt. of Debris from Special Operations (Cubic Yards): 0.00  
(Note: one garbage bag = 50 gallons = 6.0 cubic feet = 0.25 cubic yards)

## Description and Possible Source

### Debris Type

|                   |                     |                      |
|-------------------|---------------------|----------------------|
| Cans: No          | Logs: No            | Clothing/Apparel: No |
| Glass Bottles: No | Wood: No            | Sporting Goods: No   |
| Tree: No          | Milk Crate: No      | Rubber Material: No  |
| Styrofoam: No     | Condoms: No         | Food: No             |
| Plastic: No       | Sanitary Napkin: No | Fish: No             |
| Cardboard: No     | Paper: No           |                      |
| Other 1:          | Other 5:            |                      |
| Other 2:          | Other 6:            |                      |
| Other 3:          | Other 7:            |                      |
| Other 4:          | Other 8:            |                      |

# Floatable Log FL2024-1420

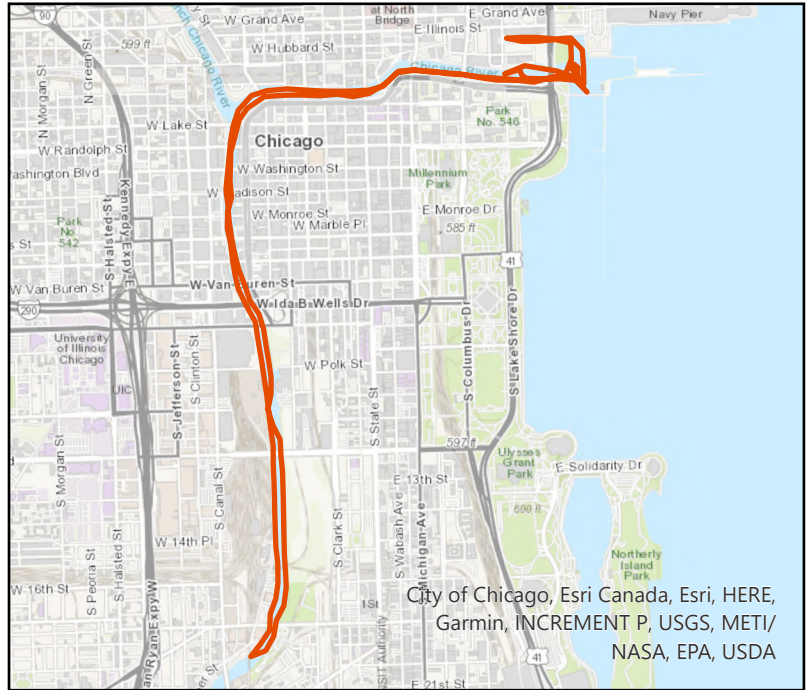
Pilot: vonheimburgk@mwr.org Date: 11/8/2024  
 Boat: Skimmer Boat 2 (SB2) # of Pilots: 1  
 # of Hoisters: 0 # of MLAS: 1

## Routine Operations

### Location (Waterways):

- No Zone 1: North Branch and North Shore Channel, Kinzie Street to Main Street
- Yes Zone 2: Chicago River and South Branch of the Chicago River, CRCW to Amtrak
- No Zone 3: South Branch Chicago River and South Fork of the SBCR, Amtrak to RAPS
- No Zone 4: Chicago Sanitary & Ship Canal, Damen Avenue to Cal-Sag Junction
- No Zone 5: Cal-Sag Channel and Little Calumet River, Bishop Ford to Cal-Sag Junction
- No Other Zone:

0.2 Est. Amt. of Debris from Routine Operations (Cubic Yards)  
 (Note: one garbage bag = 50 gallons = 6.0 cubic feet = 0.25 cubic yards)



## Special Operations (CSO Events)

### Location (Waterways):

- A. Storm Number (If available at the time of Call out, or TBD and written in after event)
- B. All Clear Issued at: Date and Time (Call Systems Dispatcher at get official all clear)
- C. Start Time Date and Time (Must be within 24 hours of the all clear)
- D. Justification for delayed start if not within 24 hours of the all clear:

|                               |                              |           |
|-------------------------------|------------------------------|-----------|
| <b>Mechanical failure:</b> No | <b>Unsafe conditions:</b> No |           |
| Fog: No                       | Limited Visibility: No       |           |
| Ice: No                       | Lightning: No                | Other: No |
| Equipment icing: No           | High Flow: No                |           |
| High Wind: No                 | Darkness: No                 |           |

### E. Additional Comments:

Est. Amt. of Debris from Special Operations (Cubic Yards): 0.00  
 (Note: one garbage bag = 50 gallons = 6.0 cubic feet = 0.25 cubic yards)

## Description and Possible Source

### Debris Type

|                    |                      |                      |
|--------------------|----------------------|----------------------|
| Cans: Yes          | Logs: Yes            | Clothing/Apparel: No |
| Glass Bottles: Yes | Wood: No             | Sporting Goods: Yes  |
| Tree: Yes          | Milk Crate: Yes      | Rubber Material: Yes |
| Styrofoam: Yes     | Condoms: Yes         | Food: No             |
| Plastic: Yes       | Sanitary Napkin: Yes | Fish: No             |
| Cardboard: No      | Paper: Yes           |                      |
| Other 1:           | Other 5:             |                      |
| Other 2:           | Other 6:             |                      |
| Other 3:           | Other 7:             |                      |
| Other 4:           | Other 8:             |                      |





# Floatable Log FL2024-1423

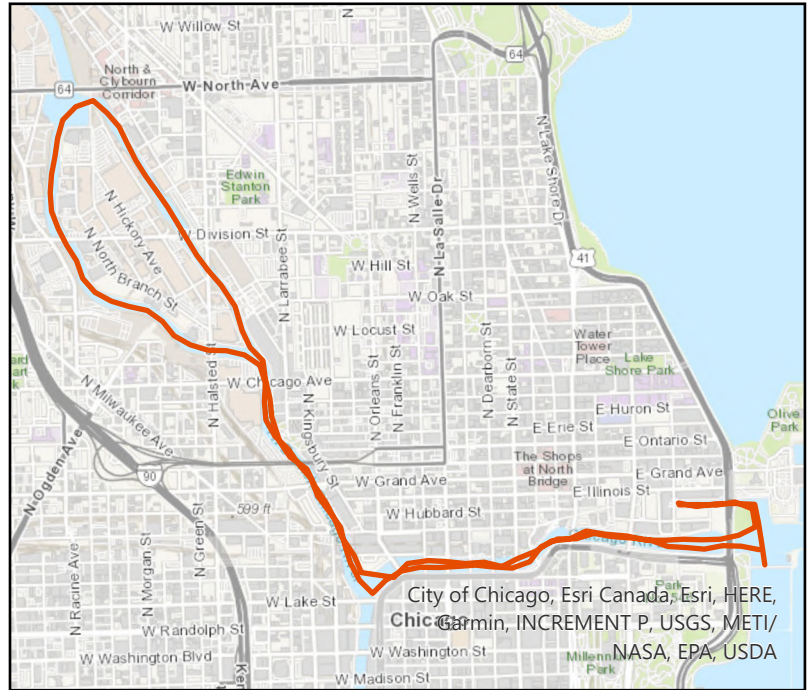
Pilot: johnsonr3                      Date: 11/12/2024  
 Boat: Skimmer Boat 1 (SB1)       # of Pilots: 1  
 # of Hoisters: 0                      # of MLAS: 0

## Routine Operations

Location (Waterways):

- Yes Zone 1: North Branch and North Shore Channel, Kinzie Street to Main Street
- Yes Zone 2: Chicago River and South Branch of the Chicago River, CRCW to Amtrak
- No Zone 3: South Branch Chicago River and South Fork of the SBCR, Amtrak to RAPS
- No Zone 4: Chicago Sanitary & Ship Canal, Damen Avenue to Cal-Sag Junction
- No Zone 5: Cal-Sag Channel and Little Calumet River, Bishop Ford to Cal-Sag Junction
- No Other Zone:

0.2 Est. Amt. of Debris from Routine Operations (Cubic Yards)  
 (Note: one garbage bag = 50 gallons = 6.0 cubic feet = 0.25 cubic yards)



## Special Operations (CSO Events)

Location (Waterways):

- A. Storm Number                      (If available at the time of Call out, or TBD and written in after event)
- B. All Clear Issued at:                      Date and Time (Call Systems Dispatcher at get official all clear)
- C. Start Time                                  Date and Time (Must be within 24 hours of the all clear)
- D. Justification for delayed start if not within 24 hours of the all clear:

|                               |                              |           |
|-------------------------------|------------------------------|-----------|
| <b>Mechanical failure: No</b> | <b>Unsafe conditions: No</b> |           |
| Fog: No                       | Limited Visibility: No       |           |
| Ice: No                       | Lightning: No                | Other: No |
| Equipment icing: No           | High Flow: No                |           |
| High Wind: Yes                | Darkness: No                 |           |

E. Additional Comments:

Est. Amt. of Debris from Special Operations (Cubic Yards): 0.00  
 (Note: one garbage bag = 50 gallons = 6.0 cubic feet = 0.25 cubic yards)

## Description and Possible Source

Debris Type

|                   |                     |                      |
|-------------------|---------------------|----------------------|
| Cans: Yes         | Logs: No            | Clothing/Apparel: No |
| Glass Bottles: No | Wood: Yes           | Sporting Goods: No   |
| Tree: Yes         | Milk Crate: No      | Rubber Material: No  |
| Styrofoam: Yes    | Condoms: No         | Food: No             |
| Plastic: Yes      | Sanitary Napkin: No | Fish: No             |
| Cardboard: No     | Paper: Yes          |                      |
| Other 1:          | Other 5:            |                      |
| Other 2:          | Other 6:            |                      |
| Other 3:          | Other 7:            |                      |
| Other 4:          | Other 8:            |                      |

# Floatable Log FL2024-1422

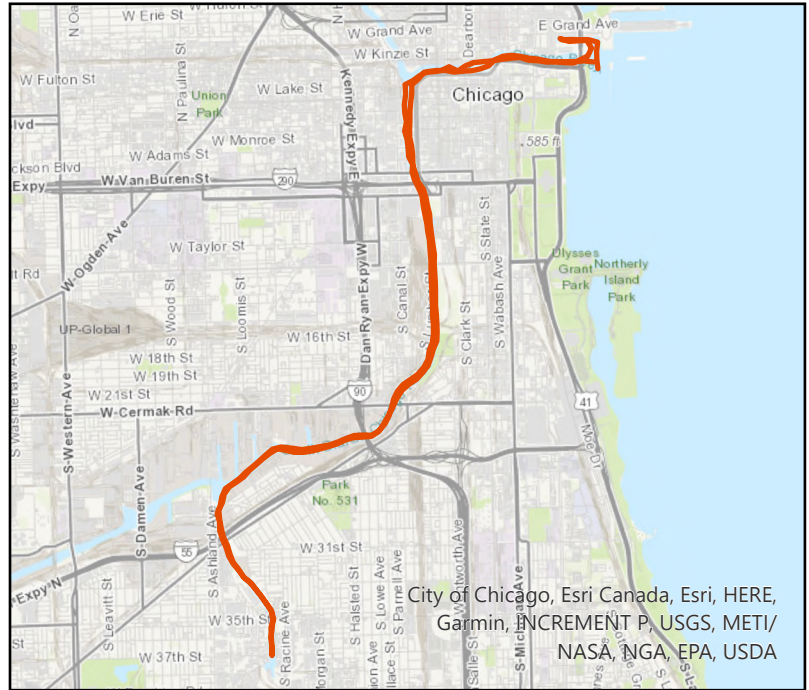
Pilot: vonheimburgk@mwr.org Date: 11/12/2024  
 Boat: Skimmer Boat 2 (SB2) # of Pilots: 1  
 # of Hoisters: 0 # of MLAS: 1

## Routine Operations

### Location (Waterways):

- No Zone 1: North Branch and North Shore Channel, Kinzie Street to Main Street
- Yes Zone 2: Chicago River and South Branch of the Chicago River, CRCW to Amtrak
- Yes Zone 3: South Branch Chicago River and South Fork of the SBCR, Amtrak to RAPS
- No Zone 4: Chicago Sanitary & Ship Canal, Damen Avenue to Cal-Sag Junction
- No Zone 5: Cal-Sag Channel and Little Calumet River, Bishop Ford to Cal-Sag Junction
- No Other Zone:

0.2 Est. Amt. of Debris from Routine Operations (Cubic Yards)  
 (Note: one garbage bag = 50 gallons = 6.0 cubic feet = 0.25 cubic yards)



## Special Operations (CSO Events)

### Location (Waterways):

- A. Storm Number (If available at the time of Call out, or TBD and written in after event)
- B. All Clear Issued at: Date and Time (Call Systems Dispatcher at get official all clear)
- C. Start Time Date and Time (Must be within 24 hours of the all clear)
- D. Justification for delayed start if not within 24 hours of the all clear:

|                               |                              |           |
|-------------------------------|------------------------------|-----------|
| <b>Mechanical failure:</b> No | <b>Unsafe conditions:</b> No |           |
| Fog: No                       | Limited Visibility: No       |           |
| Ice: No                       | Lightning: No                | Other: No |
| Equipment icing: No           | High Flow: No                |           |
| High Wind: No                 | Darkness: No                 |           |

### E. Additional Comments:

Est. Amt. of Debris from Special Operations (Cubic Yards): 0.00  
 (Note: one garbage bag = 50 gallons = 6.0 cubic feet = 0.25 cubic yards)

## Description and Possible Source

### Debris Type

|                    |                      |                      |
|--------------------|----------------------|----------------------|
| Cans: Yes          | Logs: No             | Clothing/Apparel: No |
| Glass Bottles: Yes | Wood: No             | Sporting Goods: Yes  |
| Tree: Yes          | Milk Crate: No       | Rubber Material: Yes |
| Styrofoam: Yes     | Condoms: Yes         | Food: Yes            |
| Plastic: Yes       | Sanitary Napkin: Yes | Fish: No             |
| Cardboard: No      | Paper: Yes           |                      |
| Other 1:           | Other 5:             |                      |
| Other 2:           | Other 6:             |                      |
| Other 3:           | Other 7:             |                      |
| Other 4:           | Other 8:             |                      |

# Floatable Log FL2024-1424

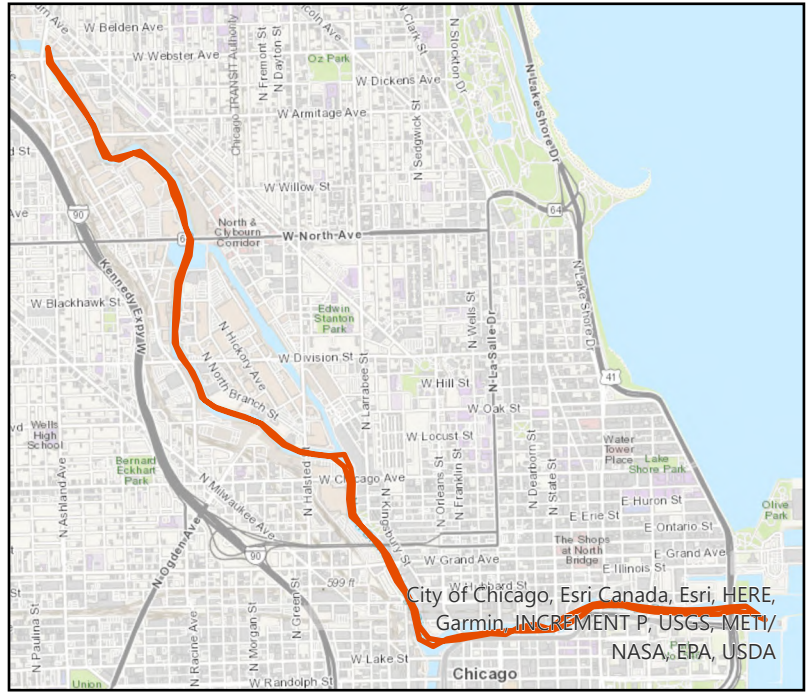
Pilot: beeg@mwrdd.org      Date: 11/12/2024  
Boat: Debris Boat 1 (DB1)      # of Pilots: 1  
# of Hoisters: 1      # of MLAS: 2

## Routine Operations

### Location (Waterways):

- Yes Zone 1: North Branch and North Shore Channel, Kinzie Street to Main Street
- Yes Zone 2: Chicago River and South Branch of the Chicago River, CRCW to Amtrak
- No Zone 3: South Branch Chicago River and South Fork of the SBCR, Amtrak to RAPS
- No Zone 4: Chicago Sanitary & Ship Canal, Damen Avenue to Cal-Sag Junction
- No Zone 5: Cal-Sag Channel and Little Calumet River, Bishop Ford to Cal-Sag Junction
- No Other Zone: CRCW to Webster Aeration Station

30. Est. Amt. of Debris from Routine Operations (Cubic Yards)  
(Note: one garbage bag = 50 gallons = 6.0 cubic feet = 0.25 cubic yards)



## Special Operations (CSO Events)

### Location (Waterways):

- A. Storm Number (If available at the time of Call out, or TBD and written in after event)
- B. All Clear Issued at: Date and Time (Call Systems Dispatcher at get official all clear)
- C. Start Time Date and Time (Must be within 24 hours of the all clear)
- D. Justification for delayed start if not within 24 hours of the all clear:

|                               |                              |           |
|-------------------------------|------------------------------|-----------|
| <b>Mechanical failure:</b> No | <b>Unsafe conditions:</b> No |           |
| Fog: No                       | Limited Visibility: No       |           |
| Ice: No                       | Lightning: No                | Other: No |
| Equipment icing: No           | High Flow: No                |           |
| High Wind: No                 | Darkness: No                 |           |

### E. Additional Comments:

Est. Amt. of Debris from Special Operations (Cubic Yards): 0.00  
(Note: one garbage bag = 50 gallons = 6.0 cubic feet = 0.25 cubic yards)

## Description and Possible Source

### Debris Type

|                   |                     |                      |
|-------------------|---------------------|----------------------|
| Cans: No          | Logs: No            | Clothing/Apparel: No |
| Glass Bottles: No | Wood: No            | Sporting Goods: No   |
| Tree: No          | Milk Crate: No      | Rubber Material: No  |
| Styrofoam: No     | Condoms: No         | Food: No             |
| Plastic: No       | Sanitary Napkin: No | Fish: No             |
| Cardboard: No     | Paper: No           |                      |
| Other 1:          | Other 5:            |                      |
| Other 2:          | Other 6:            |                      |
| Other 3:          | Other 7:            |                      |
| Other 4:          | Other 8:            |                      |

# Floatable Log FL2024-1425

Pilot: vonheimburgk@mwr.org Date: 11/13/2024

Boat: Skimmer Boat 2 (SB2) # of Pilots: 2

# of Hoisters: 0 # of MLAS: 1

## Routine Operations

Location (Waterways):

Yes Zone 1: North Branch and North Shore Channel, Kinzie Street to Main Street

Yes Zone 2: Chicago River and South Branch of the Chicago River, CRCW to Amtrak

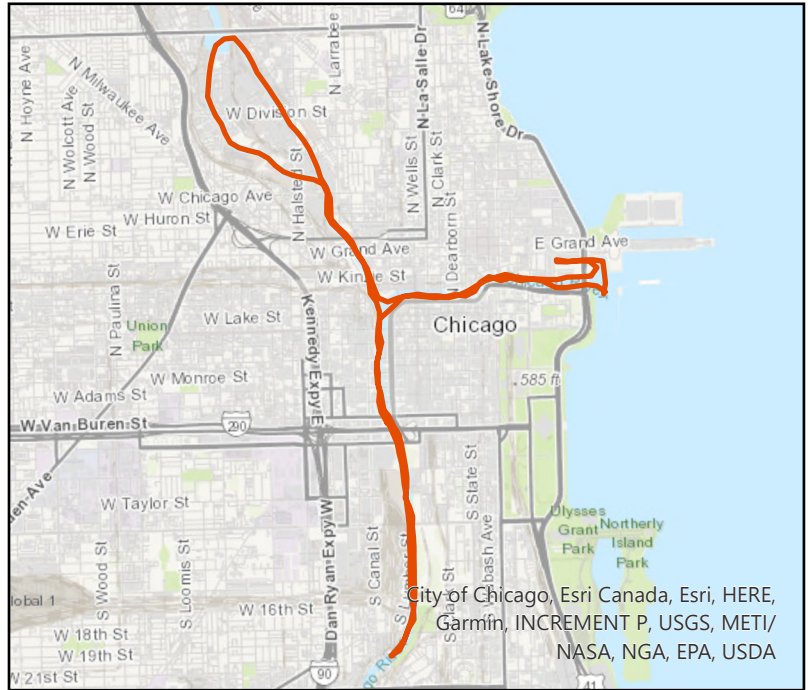
No Zone 3: South Branch Chicago River and South Fork of the SBCR, Amtrak to RAPS

No Zone 4: Chicago Sanitary & Ship Canal, Damen Avenue to Cal-Sag Junction

No Zone 5: Cal-Sag Channel and Little Calumet River, Bishop Ford to Cal-Sag Junction

No Other Zone:

0.2 Est. Amt. of Debris from Routine Operations (Cubic Yards)  
(Note: one garbage bag = 50 gallons = 6.0 cubic feet = 0.25 cubic yards)



City of Chicago, Esri Canada, Esri, HERE, Garmin, INCREMENT P, USGS, METI/NASA, NGA, EPA, USDA

## Special Operations (CSO Events)

Location (Waterways):

- A. Storm Number (If available at the time of Call out, or TBD and written in after event)
- B. All Clear Issued at: Date and Time (Call Systems Dispatcher at get official all clear)
- C. Start Time Date and Time (Must be within 24 hours of the all clear)
- D. Justification for delayed start if not within 24 hours of the all clear:

|                               |                              |           |
|-------------------------------|------------------------------|-----------|
| <b>Mechanical failure:</b> No | <b>Unsafe conditions:</b> No |           |
| Fog: No                       | Limited Visibility: No       |           |
| Ice: No                       | Lightning: No                | Other: No |
| Equipment icing: No           | High Flow: No                |           |
| High Wind: No                 | Darkness: No                 |           |

E. Additional Comments:

Est. Amt. of Debris from Special Operations (Cubic Yards): 0.00  
(Note: one garbage bag = 50 gallons = 6.0 cubic feet = 0.25 cubic yards)

## Description and Possible Source

Debris Type

|                    |                     |                      |
|--------------------|---------------------|----------------------|
| Cans: Yes          | Logs: No            | Clothing/Apparel: No |
| Glass Bottles: Yes | Wood: No            | Sporting Goods: Yes  |
| Tree: Yes          | Milk Crate: No      | Rubber Material: Yes |
| Styrofoam: Yes     | Condoms: Yes        | Food: Yes            |
| Plastic: Yes       | Sanitary Napkin: No | Fish: No             |
| Cardboard: No      | Paper: Yes          |                      |
| Other 1:           | Other 5:            |                      |
| Other 2:           | Other 6:            |                      |
| Other 3:           | Other 7:            |                      |
| Other 4:           | Other 8:            |                      |

# Floatable Log FL2024-1426

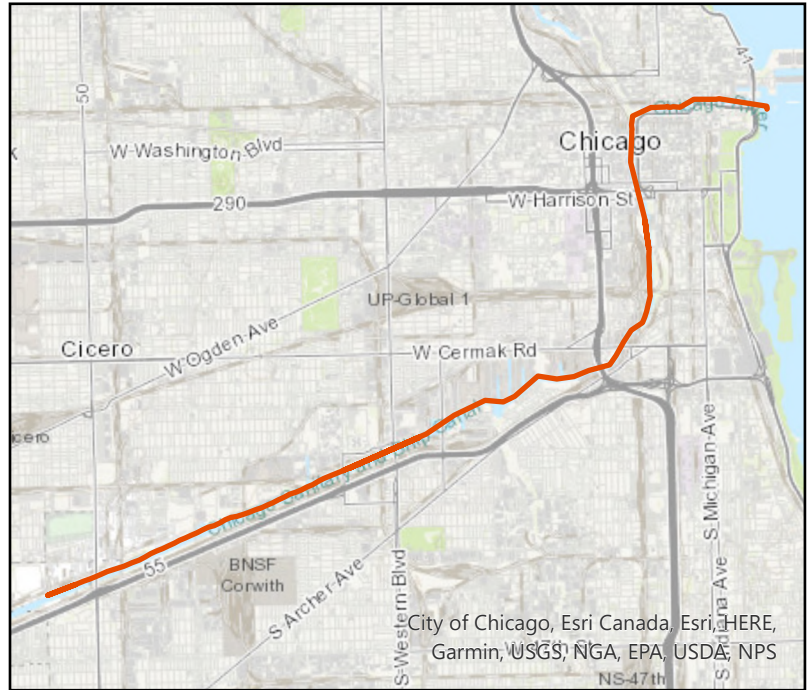
Pilot: beeg@mwrdd.org      Date: 11/13/2024  
Boat: Debris Boat 1 (DB1)      # of Pilots: 1  
# of Hoisters: 1      # of MLAS: 2

## Routine Operations

### Location (Waterways):

- No Zone 1: North Branch and North Shore Channel, Kinzie Street to Main Street
- Yes Zone 2: Chicago River and South Branch of the Chicago River, CRCW to Amtrak
- Yes Zone 3: South Branch Chicago River and South Fork of the SBCR, Amtrak to RAPS
- Yes Zone 4: Chicago Sanitary & Ship Canal, Damen Avenue to Cal-Sag Junction
- No Zone 5: Cal-Sag Channel and Little Calumet River, Bishop Ford to Cal-Sag Junction
- No Other Zone: Relocate CRCW to Laramie Dock

10. Est. Amt. of Debris from Routine Operations (Cubic Yards)  
(Note: one garbage bag = 50 gallons = 6.0 cubic feet = 0.25 cubic yards)



## Special Operations (CSO Events)

### Location (Waterways):

- A. Storm Number (If available at the time of Call out, or TBD and written in after event)
- B. All Clear Issued at: Date and Time (Call Systems Dispatcher at get official all clear)
- C. Start Time Date and Time (Must be within 24 hours of the all clear)
- D. Justification for delayed start if not within 24 hours of the all clear:

|                               |                              |           |
|-------------------------------|------------------------------|-----------|
| <b>Mechanical failure: No</b> | <b>Unsafe conditions: No</b> |           |
| Fog: No                       | Limited Visibility: No       |           |
| Ice: No                       | Lightning: No                | Other: No |
| Equipment icing: No           | High Flow: No                |           |
| High Wind: No                 | Darkness: No                 |           |

### E. Additional Comments:

Est. Amt. of Debris from Special Operations (Cubic Yards): 0.00  
(Note: one garbage bag = 50 gallons = 6.0 cubic feet = 0.25 cubic yards)

## Description and Possible Source

### Debris Type

|                   |                     |                      |
|-------------------|---------------------|----------------------|
| Cans: No          | Logs: No            | Clothing/Apparel: No |
| Glass Bottles: No | Wood: No            | Sporting Goods: No   |
| Tree: No          | Milk Crate: No      | Rubber Material: No  |
| Styrofoam: No     | Condoms: No         | Food: No             |
| Plastic: No       | Sanitary Napkin: No | Fish: No             |
| Cardboard: No     | Paper: No           |                      |
| Other 1:          | Other 5:            |                      |
| Other 2:          | Other 6:            |                      |
| Other 3:          | Other 7:            |                      |
| Other 4:          | Other 8:            |                      |

# Floatable Log FL2024-1427

Pilot: vonheimburgk@mwr.org Date: 11/14/2024

Boat: Skimmer Boat 2 (SB2) # of Pilots: 1

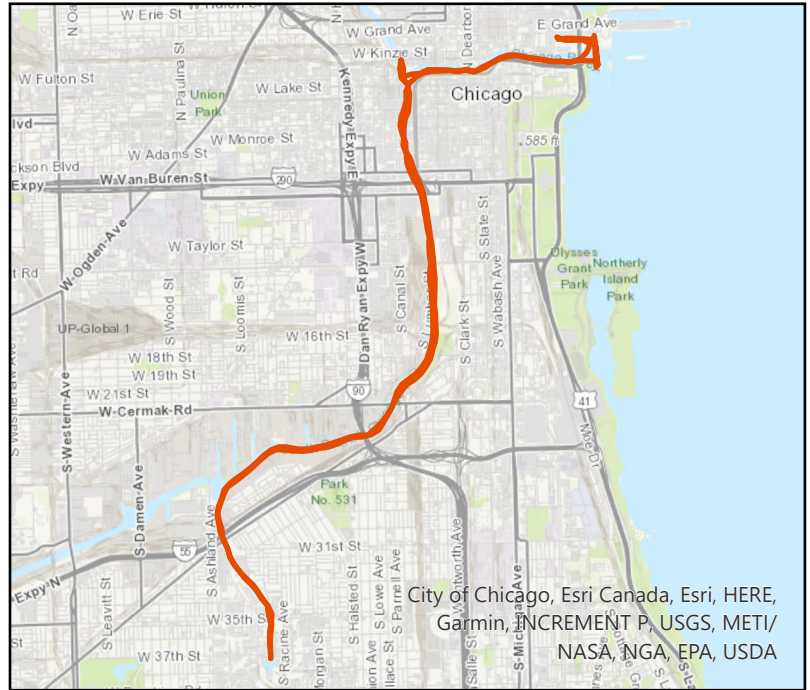
# of Hoisters: 0 # of MLAS: 1

## Routine Operations

Location (Waterways):

- No Zone 1: North Branch and North Shore Channel, Kinzie Street to Main Street
- Yes Zone 2: Chicago River and South Branch of the Chicago River, CRCW to Amtrak
- Yes Zone 3: South Branch Chicago River and South Fork of the SBCR, Amtrak to RAPS
- No Zone 4: Chicago Sanitary & Ship Canal, Damen Avenue to Cal-Sag Junction
- No Zone 5: Cal-Sag Channel and Little Calumet River, Bishop Ford to Cal-Sag Junction
- No Other Zone:

5.0 Est. Amt. of Debris from Routine Operations (Cubic Yards)  
(Note: one garbage bag = 50 gallons = 6.0 cubic feet = 0.25 cubic yards)



## Special Operations (CSO Events)

Location (Waterways):

- A. Storm Number (If available at the time of Call out, or TBD and written in after event)
- B. All Clear Issued at: Date and Time (Call Systems Dispatcher at get official all clear)
- C. Start Time Date and Time (Must be within 24 hours of the all clear)
- D. Justification for delayed start if not within 24 hours of the all clear:

|                               |                              |           |
|-------------------------------|------------------------------|-----------|
| <b>Mechanical failure: No</b> | <b>Unsafe conditions: No</b> |           |
| Fog: No                       | Limited Visibility: No       |           |
| Ice: No                       | Lightning: No                | Other: No |
| Equipment icing: No           | High Flow: No                |           |
| High Wind: No                 | Darkness: No                 |           |

E. Additional Comments:

Est. Amt. of Debris from Special Operations (Cubic Yards): 0.00  
(Note: one garbage bag = 50 gallons = 6.0 cubic feet = 0.25 cubic yards)

## Description and Possible Source

Debris Type

|                    |                     |                      |
|--------------------|---------------------|----------------------|
| Cans: Yes          | Logs: No            | Clothing/Apparel: No |
| Glass Bottles: Yes | Wood: No            | Sporting Goods: No   |
| Tree: Yes          | Milk Crate: No      | Rubber Material: Yes |
| Styrofoam: Yes     | Condoms: Yes        | Food: Yes            |
| Plastic: Yes       | Sanitary Napkin: No | Fish: No             |
| Cardboard: No      | Paper: Yes          |                      |
| Other 1:           | Other 5:            |                      |
| Other 2:           | Other 6:            |                      |
| Other 3:           | Other 7:            |                      |
| Other 4:           | Other 8:            |                      |

# Floatable Log FL2024-1428

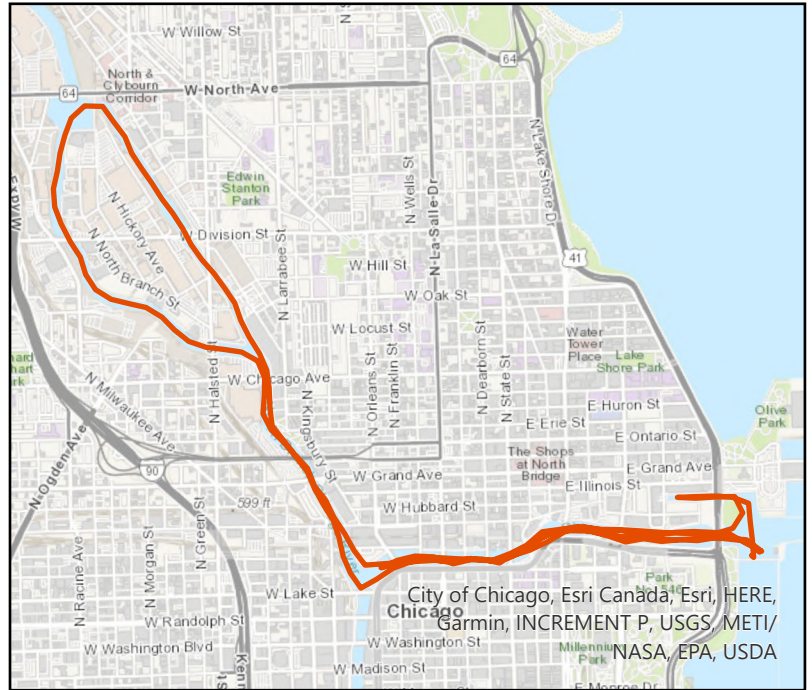
Pilot: johnson3                      Date: 11/14/2024  
 Boat: Skimmer Boat 1 (SB1)      # of Pilots: 1  
 # of Hoisters: 0                      # of MLAS: 0

## Routine Operations

Location (Waterways):

- Yes Zone 1: North Branch and North Shore Channel, Kinzie Street to Main Street
- Yes Zone 2: Chicago River and South Branch of the Chicago River, CRCW to Amtrak
- No Zone 3: South Branch Chicago River and South Fork of the SBCR, Amtrak to RAPS
- No Zone 4: Chicago Sanitary & Ship Canal, Damen Avenue to Cal-Sag Junction
- No Zone 5: Cal-Sag Channel and Little Calumet River, Bishop Ford to Cal-Sag Junction
- No Other Zone:

0.5 Est. Amt. of Debris from Routine Operations (Cubic Yards)  
 (Note: one garbage bag = 50 gallons = 6.0 cubic feet = 0.25 cubic yards)



## Special Operations (CSO Events)

Location (Waterways):

- A. Storm Number                      (If available at the time of Call out, or TBD and written in after event)
- B. All Clear Issued at:                      Date and Time (Call Systems Dispatcher at get official all clear)
- C. Start Time                                  Date and Time (Must be within 24 hours of the all clear)
- D. Justification for delayed start if not within 24 hours of the all clear:

|                               |                              |           |
|-------------------------------|------------------------------|-----------|
| <b>Mechanical failure: No</b> | <b>Unsafe conditions: No</b> |           |
| Fog: No                       | Limited Visibility: No       |           |
| Ice: No                       | Lightning: No                | Other: No |
| Equipment icing: No           | High Flow: No                |           |
| High Wind: No                 | Darkness: No                 |           |

E. Additional Comments:

Est. Amt. of Debris from Special Operations (Cubic Yards): 0.00  
 (Note: one garbage bag = 50 gallons = 6.0 cubic feet = 0.25 cubic yards)

## Description and Possible Source

Debris Type

|                   |                     |                      |
|-------------------|---------------------|----------------------|
| Cans: Yes         | Logs: No            | Clothing/Apparel: No |
| Glass Bottles: No | Wood: Yes           | Sporting Goods: No   |
| Tree: Yes         | Milk Crate: No      | Rubber Material: Yes |
| Styrofoam: Yes    | Condoms: No         | Food: No             |
| Plastic: Yes      | Sanitary Napkin: No | Fish: No             |
| Cardboard: Yes    | Paper: Yes          |                      |
| Other 1:          | Other 5:            |                      |
| Other 2:          | Other 6:            |                      |
| Other 3:          | Other 7:            |                      |
| Other 4:          | Other 8:            |                      |



# Floatable Log FL2024-1429

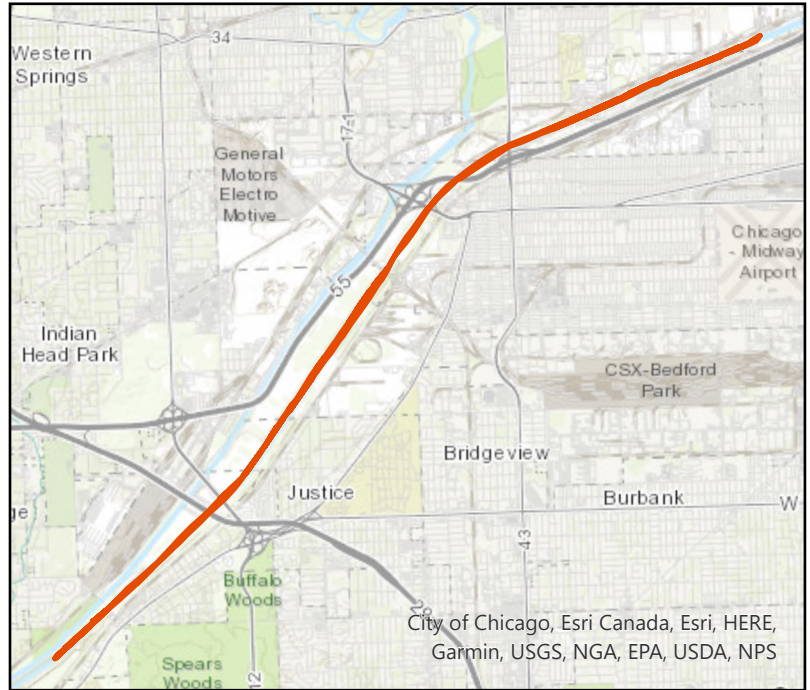
Pilot: beeg@mwrld.org      Date: 11/14/2024  
Boat: Debris Boat 1 (DB1)      # of Pilots: 1  
# of Hoisters: 1      # of MLAS: 2

## Routine Operations

### Location (Waterways):

- No Zone 1: North Branch and North Shore Channel, Kinzie Street to Main Street
- No Zone 2: Chicago River and South Branch of the Chicago River, CRCW to Amtrak
- No Zone 3: South Branch Chicago River and South Fork of the SBCR, Amtrak to RAPS
- Yes Zone 4: Chicago Sanitary & Ship Canal, Damen Avenue to Cal-Sag Junction
- No Zone 5: Cal-Sag Channel and Little Calumet River, Bishop Ford to Cal-Sag Junction
- No Other Zone: Laramie Dock to Willow Springs dock

0.0 Est. Amt. of Debris from Routine Operations (Cubic Yards)  
(Note: one garbage bag = 50 gallons = 6.0 cubic feet = 0.25 cubic yards)



## Special Operations (CSO Events)

### Location (Waterways):

- A. Storm Number (If available at the time of Call out, or TBD and written in after event)
- B. All Clear Issued at: Date and Time (Call Systems Dispatcher at get official all clear)
- C. Start Time Date and Time (Must be within 24 hours of the all clear)
- D. Justification for delayed start if not within 24 hours of the all clear:

|                               |                              |           |
|-------------------------------|------------------------------|-----------|
| <b>Mechanical failure:</b> No | <b>Unsafe conditions:</b> No |           |
| Fog: No                       | Limited Visibility: No       |           |
| Ice: No                       | Lightning: No                | Other: No |
| Equipment icing: No           | High Flow: No                |           |
| High Wind: No                 | Darkness: No                 |           |

### E. Additional Comments:

Est. Amt. of Debris from Special Operations (Cubic Yards): 0.00  
(Note: one garbage bag = 50 gallons = 6.0 cubic feet = 0.25 cubic yards)

## Description and Possible Source

### Debris Type

|                   |                     |                      |
|-------------------|---------------------|----------------------|
| Cans: No          | Logs: No            | Clothing/Apparel: No |
| Glass Bottles: No | Wood: No            | Sporting Goods: No   |
| Tree: No          | Milk Crate: No      | Rubber Material: No  |
| Styrofoam: No     | Condoms: No         | Food: No             |
| Plastic: No       | Sanitary Napkin: No | Fish: No             |
| Cardboard: No     | Paper: No           |                      |
| Other 1:          | Other 5:            |                      |
| Other 2:          | Other 6:            |                      |
| Other 3:          | Other 7:            |                      |
| Other 4:          | Other 8:            |                      |

# Floatable Log FL2024-1431

Pilot: vonheimburgk@mwr.org Date: 11/15/2024  
 Boat: Skimmer Boat 2 (SB2) # of Pilots: 1  
 # of Hoisters: 0 # of MLAS: 1

## Routine Operations

Location (Waterways):

- Yes Zone 1: North Branch and North Shore Channel, Kinzie Street to Main Street
- Yes Zone 2: Chicago River and South Branch of the Chicago River, CRCW to Amtrak
- No Zone 3: South Branch Chicago River and South Fork of the SBCR, Amtrak to RAPS
- No Zone 4: Chicago Sanitary & Ship Canal, Damen Avenue to Cal-Sag Junction
- No Zone 5: Cal-Sag Channel and Little Calumet River, Bishop Ford to Cal-Sag Junction
- No Other Zone:

0.2 Est. Amt. of Debris from Routine Operations (Cubic Yards)  
 (Note: one garbage bag = 50 gallons = 6.0 cubic feet = 0.25 cubic yards)



## Special Operations (CSO Events)

Location (Waterways):

- A. Storm Number (If available at the time of Call out, or TBD and written in after event)
- B. All Clear Issued at: Date and Time (Call Systems Dispatcher at get official all clear)
- C. Start Time Date and Time (Must be within 24 hours of the all clear)
- D. Justification for delayed start if not within 24 hours of the all clear:

|                               |                              |           |
|-------------------------------|------------------------------|-----------|
| <b>Mechanical failure: No</b> | <b>Unsafe conditions: No</b> |           |
| Fog: No                       | Limited Visibility: No       |           |
| Ice: No                       | Lightning: No                | Other: No |
| Equipment icing: No           | High Flow: No                |           |
| High Wind: No                 | Darkness: No                 |           |

E. Additional Comments:

Est. Amt. of Debris from Special Operations (Cubic Yards): 0.00  
 (Note: one garbage bag = 50 gallons = 6.0 cubic feet = 0.25 cubic yards)

## Description and Possible Source

Debris Type

|                    |                     |                      |
|--------------------|---------------------|----------------------|
| Cans: Yes          | Logs: No            | Clothing/Apparel: No |
| Glass Bottles: Yes | Wood: No            | Sporting Goods: Yes  |
| Tree: Yes          | Milk Crate: No      | Rubber Material: Yes |
| Styrofoam: Yes     | Condoms: Yes        | Food: Yes            |
| Plastic: Yes       | Sanitary Napkin: No | Fish: No             |
| Cardboard: No      | Paper: Yes          |                      |
| Other 1:           | Other 5:            |                      |
| Other 2:           | Other 6:            |                      |
| Other 3:           | Other 7:            |                      |
| Other 4:           | Other 8:            |                      |

# Floatable Log FL2024-1430

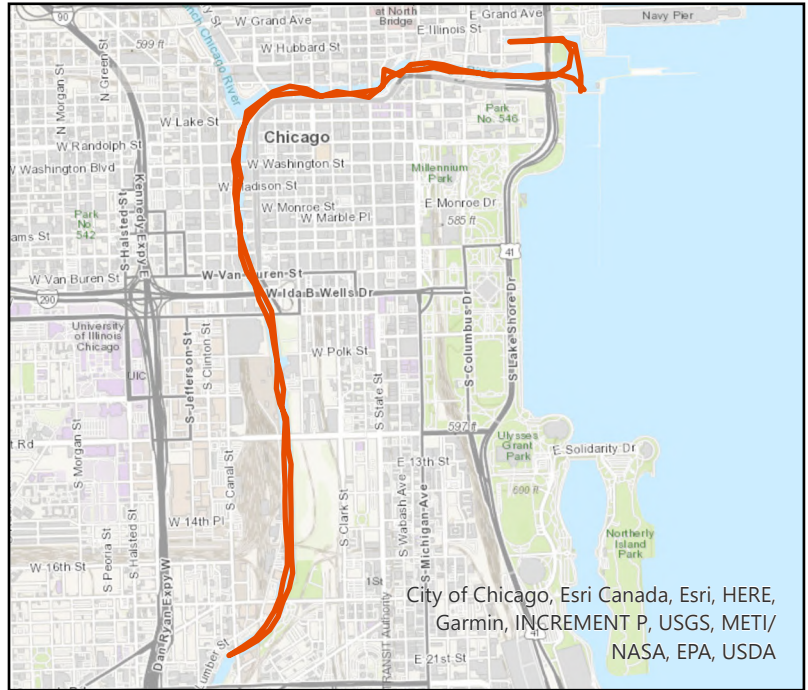
Pilot: johnson3 Date: 11/15/2024  
Boat: Skimmer Boat 1 (SB1) # of Pilots: 1  
# of Hoisters: 0 # of MLAS: 0

## Routine Operations

### Location (Waterways):

- No Zone 1: North Branch and North Shore Channel, Kinzie Street to Main Street
- Yes Zone 2: Chicago River and South Branch of the Chicago River, CRCW to Amtrak
- No Zone 3: South Branch Chicago River and South Fork of the SBCR, Amtrak to RAPS
- No Zone 4: Chicago Sanitary & Ship Canal, Damen Avenue to Cal-Sag Junction
- No Zone 5: Cal-Sag Channel and Little Calumet River, Bishop Ford to Cal-Sag Junction
- No Other Zone:

0.1 Est. Amt. of Debris from Routine Operations (Cubic Yards)  
(Note: one garbage bag = 50 gallons = 6.0 cubic feet = 0.25 cubic yards)



## Special Operations (CSO Events)

### Location (Waterways):

- A. Storm Number (If available at the time of Call out, or TBD and written in after event)
- B. All Clear Issued at: Date and Time (Call Systems Dispatcher at get official all clear)
- C. Start Time Date and Time (Must be within 24 hours of the all clear)
- D. Justification for delayed start if not within 24 hours of the all clear:

|                               |                              |           |
|-------------------------------|------------------------------|-----------|
| <b>Mechanical failure:</b> No | <b>Unsafe conditions:</b> No |           |
| Fog: No                       | Limited Visibility: No       |           |
| Ice: No                       | Lightning: No                | Other: No |
| Equipment icing: No           | High Flow: No                |           |
| High Wind: No                 | Darkness: No                 |           |

### E. Additional Comments:

Est. Amt. of Debris from Special Operations (Cubic Yards): 0.00  
(Note: one garbage bag = 50 gallons = 6.0 cubic feet = 0.25 cubic yards)

## Description and Possible Source

### Debris Type

|                   |                     |                      |
|-------------------|---------------------|----------------------|
| Cans: No          | Logs: No            | Clothing/Apparel: No |
| Glass Bottles: No | Wood: No            | Sporting Goods: No   |
| Tree: Yes         | Milk Crate: No      | Rubber Material: No  |
| Styrofoam: No     | Condoms: No         | Food: No             |
| Plastic: Yes      | Sanitary Napkin: No | Fish: No             |
| Cardboard: No     | Paper: No           |                      |
| Other 1:          | Other 5:            |                      |
| Other 2:          | Other 6:            |                      |
| Other 3:          | Other 7:            |                      |
| Other 4:          | Other 8:            |                      |

# Floatable Log FL2024-1433

Pilot: vonheimburgk@mwr.org Date: 11/18/2024

Boat: Skimmer Boat 2 (SB2) # of Pilots: 1

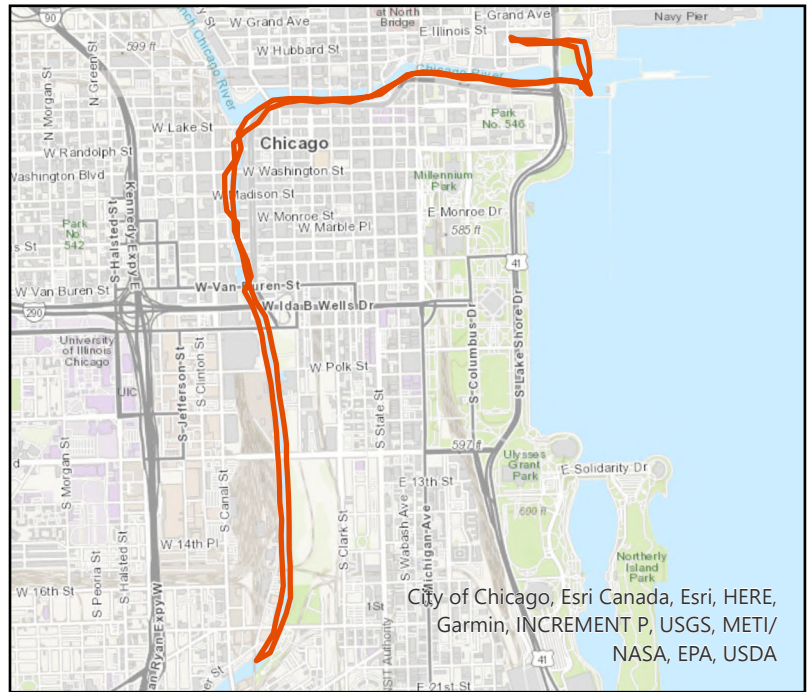
# of Hoisters: 0 # of MLAS: 1

## Routine Operations

Location (Waterways):

- No Zone 1: North Branch and North Shore Channel, Kinzie Street to Main Street
- Yes Zone 2: Chicago River and South Branch of the Chicago River, CRCW to Amtrak
- No Zone 3: South Branch Chicago River and South Fork of the SBCR, Amtrak to RAPS
- No Zone 4: Chicago Sanitary & Ship Canal, Damen Avenue to Cal-Sag Junction
- No Zone 5: Cal-Sag Channel and Little Calumet River, Bishop Ford to Cal-Sag Junction
- No Other Zone:

0.2 Est. Amt. of Debris from Routine Operations (Cubic Yards)  
 (Note: one garbage bag = 50 gallons = 6.0 cubic feet = 0.25 cubic yards)



## Special Operations (CSO Events)

Location (Waterways):

- A. Storm Number (If available at the time of Call out, or TBD and written in after event)
- B. All Clear Issued at: Date and Time (Call Systems Dispatcher at get official all clear)
- C. Start Time Date and Time (Must be within 24 hours of the all clear)
- D. Justification for delayed start if not within 24 hours of the all clear:

|                               |                              |           |
|-------------------------------|------------------------------|-----------|
| <b>Mechanical failure: No</b> | <b>Unsafe conditions: No</b> |           |
| Fog: No                       | Limited Visibility: No       |           |
| Ice: No                       | Lightning: No                | Other: No |
| Equipment icing: No           | High Flow: No                |           |
| High Wind: No                 | Darkness: No                 |           |

E. Additional Comments:

Est. Amt. of Debris from Special Operations (Cubic Yards): 0.00  
 (Note: one garbage bag = 50 gallons = 6.0 cubic feet = 0.25 cubic yards)

## Description and Possible Source

Debris Type

|                    |                     |                      |
|--------------------|---------------------|----------------------|
| Cans: Yes          | Logs: No            | Clothing/Apparel: No |
| Glass Bottles: Yes | Wood: Yes           | Sporting Goods: No   |
| Tree: Yes          | Milk Crate: No      | Rubber Material: Yes |
| Styrofoam: Yes     | Condoms: Yes        | Food: Yes            |
| Plastic: Yes       | Sanitary Napkin: No | Fish: No             |
| Cardboard: No      | Paper: Yes          |                      |
| Other 1:           | Other 5:            |                      |
| Other 2:           | Other 6:            |                      |
| Other 3:           | Other 7:            |                      |
| Other 4:           | Other 8:            |                      |

# Floatable Log FL2024-1432

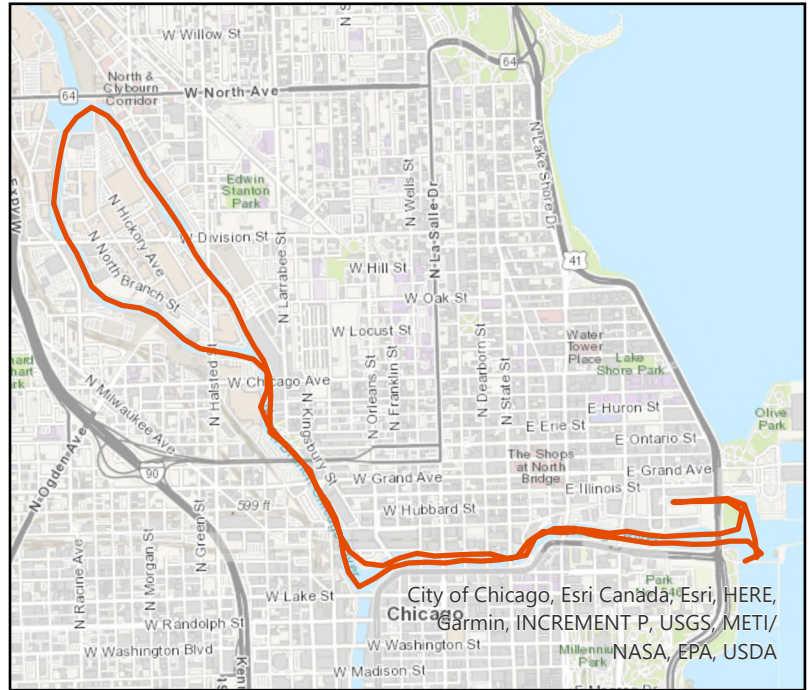
Pilot: johnson3                      Date: 11/18/2024  
Boat: Skimmer Boat 1 (SB1)       # of Pilots: 1  
# of Hoisters: 0                      # of MLAS: 1

## Routine Operations

Location (Waterways):

- Yes Zone 1: North Branch and North Shore Channel, Kinzie Street to Main Street
- Yes Zone 2: Chicago River and South Branch of the Chicago River, CRCW to Amtrak
- No Zone 3: South Branch Chicago River and South Fork of the SBCR, Amtrak to RAPS
- No Zone 4: Chicago Sanitary & Ship Canal, Damen Avenue to Cal-Sag Junction
- No Zone 5: Cal-Sag Channel and Little Calumet River, Bishop Ford to Cal-Sag Junction
- No Other Zone:

0.2 Est. Amt. of Debris from Routine Operations (Cubic Yards)  
(Note: one garbage bag = 50 gallons = 6.0 cubic feet = 0.25 cubic yards)



## Special Operations (CSO Events)

Location (Waterways):

- A. Storm Number                      (If available at the time of Call out, or TBD and written in after event)
- B. All Clear Issued at:                      Date and Time (Call Systems Dispatcher at get official all clear)
- C. Start Time                                  Date and Time (Must be within 24 hours of the all clear)
- D. Justification for delayed start if not within 24 hours of the all clear:

|                               |                               |           |
|-------------------------------|-------------------------------|-----------|
| <b>Mechanical failure:</b> No | <b>Unsafe conditions:</b> Yes |           |
| Fog: Yes                      | Limited Visibility: Yes       |           |
| Ice: No                       | Lightning: No                 | Other: No |
| Equipment icing: No           | High Flow: No                 |           |
| High Wind: No                 | Darkness: No                  |           |

E. Additional Comments: No CSO

Est. Amt. of Debris from Special Operations (Cubic Yards): 0.00  
(Note: one garbage bag = 50 gallons = 6.0 cubic feet = 0.25 cubic yards)

## Description and Possible Source

Debris Type

|                   |                     |                      |
|-------------------|---------------------|----------------------|
| Cans: No          | Logs: No            | Clothing/Apparel: No |
| Glass Bottles: No | Wood: Yes           | Sporting Goods: No   |
| Tree: Yes         | Milk Crate: No      | Rubber Material: Yes |
| Styrofoam: Yes    | Condoms: No         | Food: No             |
| Plastic: Yes      | Sanitary Napkin: No | Fish: No             |
| Cardboard: No     | Paper: Yes          |                      |
| Other 1:          | Other 5:            |                      |
| Other 2:          | Other 6:            |                      |
| Other 3:          | Other 7:            |                      |
| Other 4:          | Other 8:            |                      |

# Floatable Log FL2024-1434

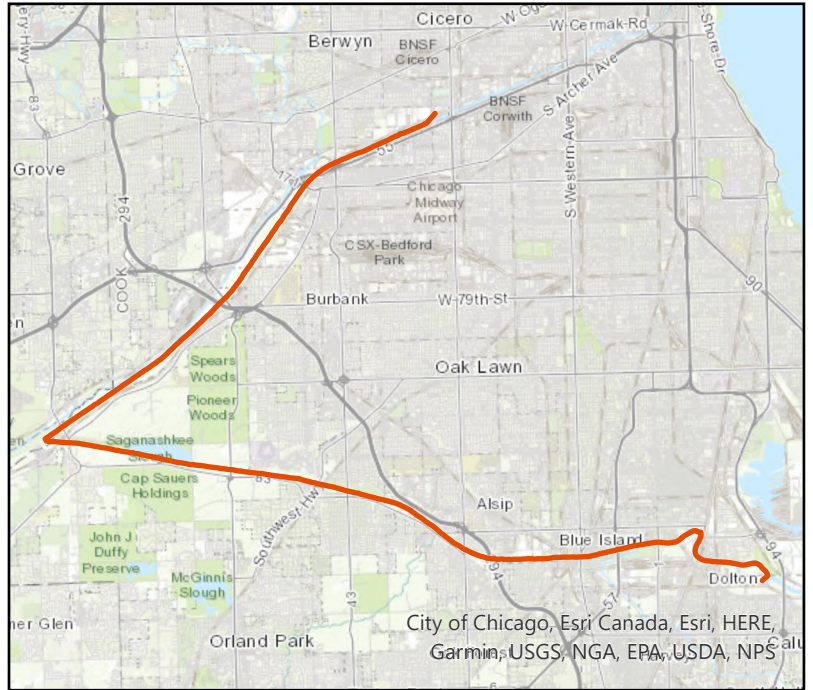
Pilot: beeg@mwrld.org      Date: 11/19/2024  
Boat: Debris Boat 1 (DB1)      # of Pilots: 1  
# of Hoisters: 1      # of MLAS: 1

## Routine Operations

### Location (Waterways):

- No Zone 1: North Branch and North Shore Channel, Kinzie Street to Main Street
- No Zone 2: Chicago River and South Branch of the Chicago River, CRCW to Amtrak
- No Zone 3: South Branch Chicago River and South Fork of the SBCR, Amtrak to RAPS
- No Zone 4: Chicago Sanitary & Ship Canal, Damen Avenue to Cal-Sag Junction
- No Zone 5: Cal-Sag Channel and Little Calumet River, Bishop Ford to Cal-Sag Junction
- Yes Other Zone: Laramie dock to Marine Services on Cal Sag

0.0 Est. Amt. of Debris from Routine Operations (Cubic Yards)  
(Note: one garbage bag = 50 gallons = 6.0 cubic feet = 0.25 cubic yards)



## Special Operations (CSO Events)

### Location (Waterways):

- A. Storm Number (If available at the time of Call out, or TBD and written in after event)
- B. All Clear Issued at: Date and Time (Call Systems Dispatcher at get official all clear)
- C. Start Time Date and Time (Must be within 24 hours of the all clear)
- D. Justification for delayed start if not within 24 hours of the all clear:

|                               |                              |           |
|-------------------------------|------------------------------|-----------|
| <b>Mechanical failure: No</b> | <b>Unsafe conditions: No</b> |           |
| Fog: No                       | Limited Visibility: No       |           |
| Ice: No                       | Lightning: No                | Other: No |
| Equipment icing: No           | High Flow: No                |           |
| High Wind: No                 | Darkness: No                 |           |

### E. Additional Comments:

Est. Amt. of Debris from Special Operations (Cubic Yards): 0.00  
(Note: one garbage bag = 50 gallons = 6.0 cubic feet = 0.25 cubic yards)

## Description and Possible Source

### Debris Type

|                   |                     |                      |
|-------------------|---------------------|----------------------|
| Cans: No          | Logs: No            | Clothing/Apparel: No |
| Glass Bottles: No | Wood: No            | Sporting Goods: No   |
| Tree: No          | Milk Crate: No      | Rubber Material: No  |
| Styrofoam: No     | Condoms: No         | Food: No             |
| Plastic: No       | Sanitary Napkin: No | Fish: No             |
| Cardboard: No     | Paper: No           |                      |
| Other 1:          | Other 5:            |                      |
| Other 2:          | Other 6:            |                      |
| Other 3:          | Other 7:            |                      |
| Other 4:          | Other 8:            |                      |

# Floatable Log FL2024-1435

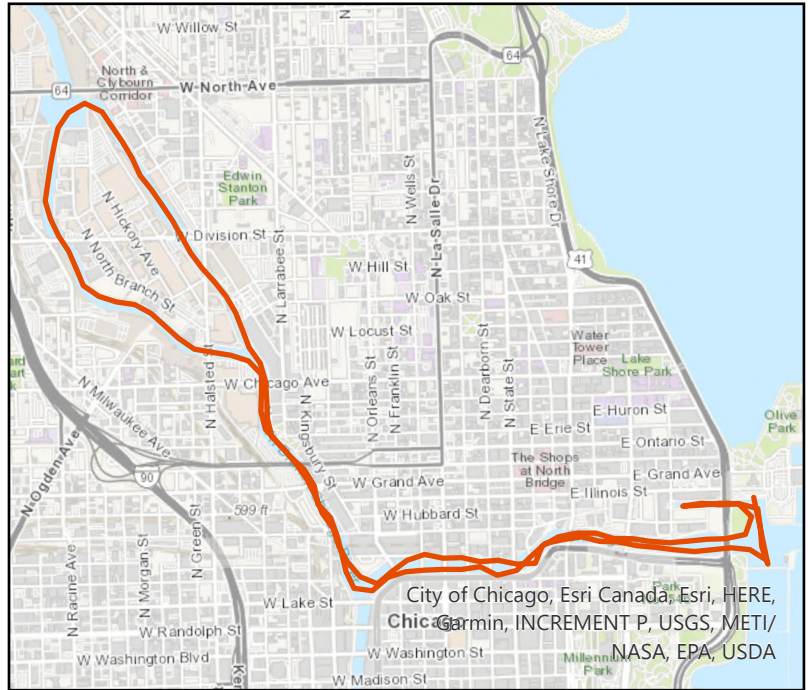
Pilot: johnson3                      Date: 11/20/2024  
Boat: Skimmer Boat 1 (SB1)       # of Pilots: 1  
# of Hoisters: 0                      # of MLAS: 1

## Routine Operations

Location (Waterways):

- Yes Zone 1: North Branch and North Shore Channel, Kinzie Street to Main Street
- Yes Zone 2: Chicago River and South Branch of the Chicago River, CRCW to Amtrak
- No Zone 3: South Branch Chicago River and South Fork of the SBCR, Amtrak to RAPS
- No Zone 4: Chicago Sanitary & Ship Canal, Damen Avenue to Cal-Sag Junction
- No Zone 5: Cal-Sag Channel and Little Calumet River, Bishop Ford to Cal-Sag Junction
- No Other Zone:

0.1 Est. Amt. of Debris from Routine Operations (Cubic Yards)  
(Note: one garbage bag = 50 gallons = 6.0 cubic feet = 0.25 cubic yards)



## Special Operations (CSO Events)

Location (Waterways):

- A. Storm Number                      (If available at the time of Call out, or TBD and written in after event)
- B. All Clear Issued at:                      Date and Time (Call Systems Dispatcher at get official all clear)
- C. Start Time                              Date and Time (Must be within 24 hours of the all clear)
- D. Justification for delayed start if not within 24 hours of the all clear:

|                               |                              |           |
|-------------------------------|------------------------------|-----------|
| <b>Mechanical failure: No</b> | <b>Unsafe conditions: No</b> |           |
| Fog: No                       | Limited Visibility: No       |           |
| Ice: No                       | Lightning: No                | Other: No |
| Equipment icing: No           | High Flow: No                |           |
| High Wind: No                 | Darkness: No                 |           |

E. Additional Comments:

Est. Amt. of Debris from Special Operations (Cubic Yards): 0.00  
(Note: one garbage bag = 50 gallons = 6.0 cubic feet = 0.25 cubic yards)

## Description and Possible Source

Debris Type

|                    |                     |                      |
|--------------------|---------------------|----------------------|
| Cans: Yes          | Logs: No            | Clothing/Apparel: No |
| Glass Bottles: Yes | Wood: No            | Sporting Goods: No   |
| Tree: Yes          | Milk Crate: No      | Rubber Material: No  |
| Styrofoam: Yes     | Condoms: No         | Food: No             |
| Plastic: Yes       | Sanitary Napkin: No | Fish: No             |
| Cardboard: No      | Paper: No           |                      |
| Other 1:           | Other 5:            |                      |
| Other 2:           | Other 6:            |                      |
| Other 3:           | Other 7:            |                      |
| Other 4:           | Other 8:            |                      |

# Floatable Log FL2024-1436

Pilot: vonheimburgk@mwr.org Date: 11/22/2024

Boat: Work Boat (WB1)

# of Pilots: 2

# of Hoisters: 0

# of MLAS: 1

## Routine Operations

Location (Waterways):

Yes Zone 1: North Branch and North Shore Channel, Kinzie Street to Main Street

Yes Zone 2: Chicago River and South Branch of the Chicago River, CRCW to Amtrak

No Zone 3: South Branch Chicago River and South Fork of the SBCR, Amtrak to RAPS

No Zone 4: Chicago Sanitary & Ship Canal, Damen Avenue to Cal-Sag Junction

No Zone 5: Cal-Sag Channel and Little Calumet River, Bishop Ford to Cal-Sag Junction

No Other Zone:

0.0 Est. Amt. of Debris from Routine Operations (Cubic Yards)

(Note: one garbage bag = 50 gallons = 6.0 cubic feet = 0.25 cubic yards)



## Special Operations (CSO Events)

Location (Waterways):

A. Storm Number (If available at the time of Call out, or TBD and written in after event)

B. All Clear Issued at: Date and Time (Call Systems Dispatcher at get official all clear)

C. Start Time Date and Time (Must be within 24 hours of the all clear)

D. Justification for delayed start if not within 24 hours of the all clear:

**Mechanical failure: No**

**Unsafe conditions: No**

Fog: No

Limited Visibility: No

Ice: No

Lightning: No

Other: No

Equipment icing: No

High Flow: No

High Wind: No

Darkness: No

E. Additional Comments:

Est. Amt. of Debris from Special Operations (Cubic Yards): 0.00

(Note: one garbage bag = 50 gallons = 6.0 cubic feet = 0.25 cubic yards)

## Description and Possible Source

Debris Type

Cans: Yes  
Glass Bottles: Yes  
Tree: Yes  
Styrofoam: Yes  
Plastic: Yes  
Cardboard: No

Logs: No  
Wood: No  
Milk Crate: No  
Condoms: Yes  
Sanitary Napkin: No  
Paper: Yes

Clothing/Apparel: No  
Sporting Goods: No  
Rubber Material: Yes  
Food: Yes  
Fish: No

Other 1:

Other 5:

Other 2:

Other 6:

Other 3:

Other 7:

Other 4:

Other 8:



# Floatable Log FL2024-1438

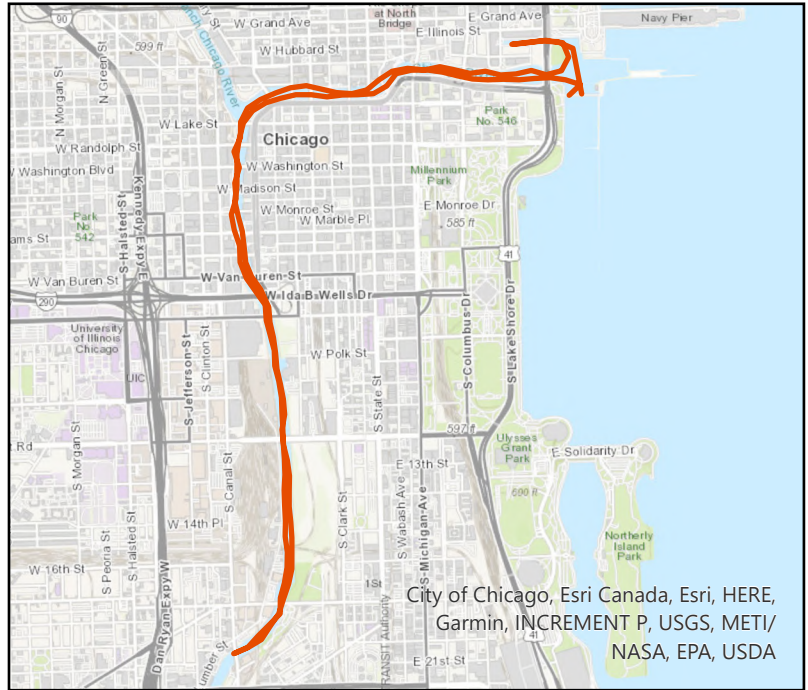
Pilot: johnson3                      Date: 11/25/2024  
Boat: Skimmer Boat 1 (SB1)       # of Pilots: 1  
# of Hoisters: 0                      # of MLAS: 1

## Routine Operations

Location (Waterways):

- No Zone 1: North Branch and North Shore Channel, Kinzie Street to Main Street
- Yes Zone 2: Chicago River and South Branch of the Chicago River, CRCW to Amtrak
- No Zone 3: South Branch Chicago River and South Fork of the SBCR, Amtrak to RAPS
- No Zone 4: Chicago Sanitary & Ship Canal, Damen Avenue to Cal-Sag Junction
- No Zone 5: Cal-Sag Channel and Little Calumet River, Bishop Ford to Cal-Sag Junction
- No Other Zone:

0.4 Est. Amt. of Debris from Routine Operations (Cubic Yards)  
(Note: one garbage bag = 50 gallons = 6.0 cubic feet = 0.25 cubic yards)



## Special Operations (CSO Events)

Location (Waterways):

- A. Storm Number                      (If available at the time of Call out, or TBD and written in after event)
- B. All Clear Issued at:                      Date and Time (Call Systems Dispatcher at get official all clear)
- C. Start Time                              Date and Time (Must be within 24 hours of the all clear)
- D. Justification for delayed start if not within 24 hours of the all clear:

|                               |                              |           |
|-------------------------------|------------------------------|-----------|
| <b>Mechanical failure:</b> No | <b>Unsafe conditions:</b> No |           |
| Fog: No                       | Limited Visibility: No       |           |
| Ice: No                       | Lightning: No                | Other: No |
| Equipment icing: No           | High Flow: No                |           |
| High Wind: No                 | Darkness: No                 |           |

E. Additional Comments:

Est. Amt. of Debris from Special Operations (Cubic Yards): 0.00  
(Note: one garbage bag = 50 gallons = 6.0 cubic feet = 0.25 cubic yards)

## Description and Possible Source

Debris Type

|                   |                     |                      |
|-------------------|---------------------|----------------------|
| Cans: Yes         | Logs: Yes           | Clothing/Apparel: No |
| Glass Bottles: No | Wood: No            | Sporting Goods: No   |
| Tree: Yes         | Milk Crate: No      | Rubber Material: No  |
| Styrofoam: Yes    | Condoms: No         | Food: Yes            |
| Plastic: Yes      | Sanitary Napkin: No | Fish: No             |
| Cardboard: No     | Paper: Yes          |                      |
| Other 1:          | Other 5:            |                      |
| Other 2:          | Other 6:            |                      |
| Other 3:          | Other 7:            |                      |
| Other 4:          | Other 8:            |                      |

# Floatable Log FL2024-1437

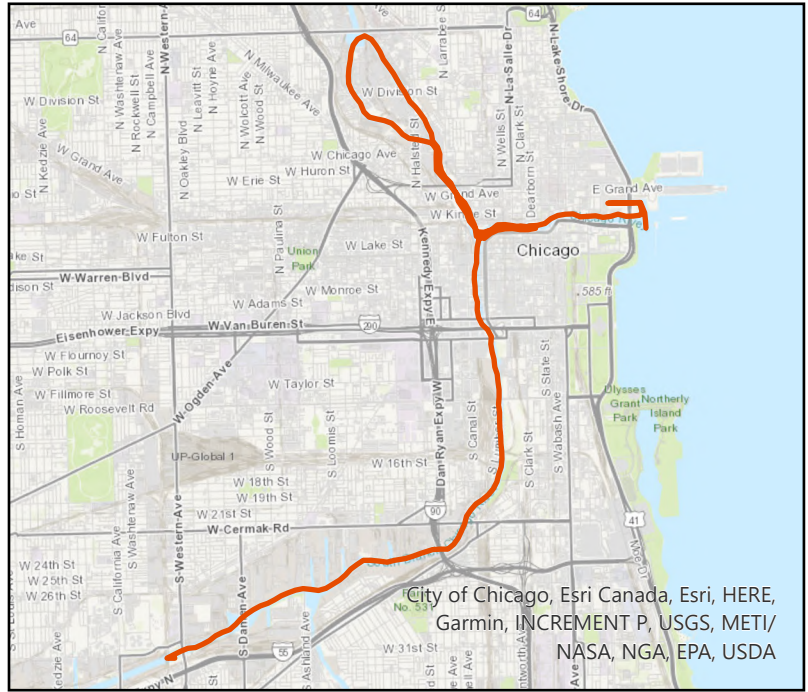
Pilot: vonheimburgk@mwr.org Date: 11/25/2024  
 Boat: Skimmer Boat 2 (SB2) # of Pilots: 1  
 # of Hoisters: 0 # of MLAS: 1

## Routine Operations

### Location (Waterways):

- Yes Zone 1: North Branch and North Shore Channel, Kinzie Street to Main Street
- Yes Zone 2: Chicago River and South Branch of the Chicago River, CRCW to Amtrak
- Yes Zone 3: South Branch Chicago River and South Fork of the SBCR, Amtrak to RAPS
- No Zone 4: Chicago Sanitary & Ship Canal, Damen Avenue to Cal-Sag Junction
- No Zone 5: Cal-Sag Channel and Little Calumet River, Bishop Ford to Cal-Sag Junction
- No Other Zone:

0.2 Est. Amt. of Debris from Routine Operations (Cubic Yards)  
 (Note: one garbage bag = 50 gallons = 6.0 cubic feet = 0.25 cubic yards)



## Special Operations (CSO Events)

### Location (Waterways):

- A. Storm Number (If available at the time of Call out, or TBD and written in after event)
- B. All Clear Issued at: Date and Time (Call Systems Dispatcher at get official all clear)
- C. Start Time Date and Time (Must be within 24 hours of the all clear)
- D. Justification for delayed start if not within 24 hours of the all clear:

|                               |                              |           |
|-------------------------------|------------------------------|-----------|
| <b>Mechanical failure: No</b> | <b>Unsafe conditions: No</b> |           |
| Fog: No                       | Limited Visibility: No       |           |
| Ice: No                       | Lightning: No                | Other: No |
| Equipment icing: No           | High Flow: No                |           |
| High Wind: No                 | Darkness: No                 |           |

### E. Additional Comments:

Est. Amt. of Debris from Special Operations (Cubic Yards): 0.00  
 (Note: one garbage bag = 50 gallons = 6.0 cubic feet = 0.25 cubic yards)

## Description and Possible Source

### Debris Type

|                    |                     |                      |
|--------------------|---------------------|----------------------|
| Cans: Yes          | Logs: Yes           | Clothing/Apparel: No |
| Glass Bottles: Yes | Wood: No            | Sporting Goods: No   |
| Tree: Yes          | Milk Crate: No      | Rubber Material: Yes |
| Styrofoam: Yes     | Condoms: Yes        | Food: Yes            |
| Plastic: Yes       | Sanitary Napkin: No | Fish: No             |
| Cardboard: No      | Paper: Yes          |                      |
| Other 1:           | Other 5:            |                      |
| Other 2:           | Other 6:            |                      |
| Other 3:           | Other 7:            |                      |
| Other 4:           | Other 8:            |                      |





# Floatable Log FL2024-1439

Pilot: vonheimburgk@mwr.org Date: 11/26/2024

Boat: Work Boat (WB1)

# of Pilots: 1

# of Hoisters: 0

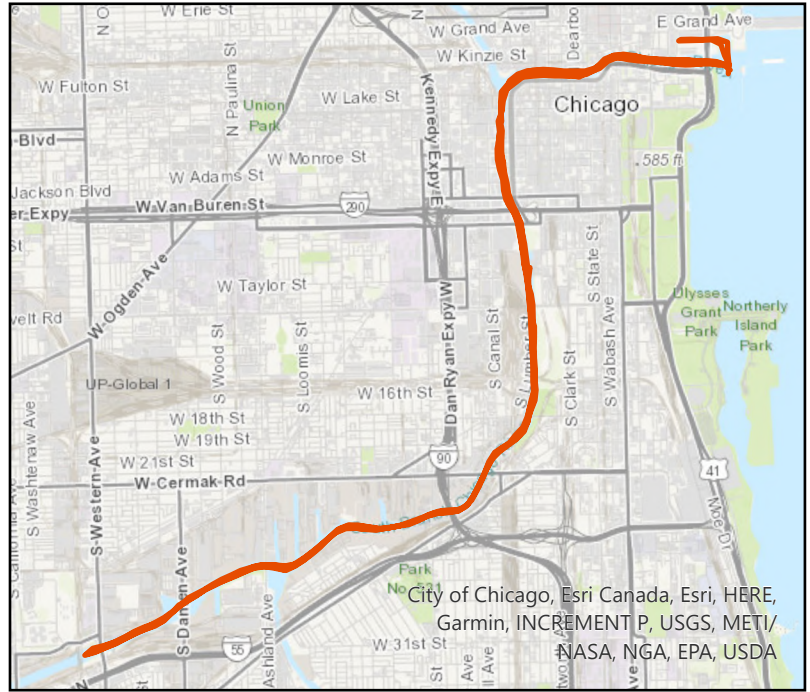
# of MLAS: 1

## Routine Operations

Location (Waterways):

- No Zone 1: North Branch and North Shore Channel, Kinzie Street to Main Street
- Yes Zone 2: Chicago River and South Branch of the Chicago River, CRCW to Amtrak
- Yes Zone 3: South Branch Chicago River and South Fork of the SBCR, Amtrak to RAPS
- No Zone 4: Chicago Sanitary & Ship Canal, Damen Avenue to Cal-Sag Junction
- No Zone 5: Cal-Sag Channel and Little Calumet River, Bishop Ford to Cal-Sag Junction
- No Other Zone:

0.0 Est. Amt. of Debris from Routine Operations (Cubic Yards)  
 (Note: one garbage bag = 50 gallons = 6.0 cubic feet = 0.25 cubic yards)



## Special Operations (CSO Events)

Location (Waterways):

- A. Storm Number (If available at the time of Call out, or TBD and written in after event)
- B. All Clear Issued at: Date and Time (Call Systems Dispatcher at get official all clear)
- C. Start Time Date and Time (Must be within 24 hours of the all clear)
- D. Justification for delayed start if not within 24 hours of the all clear:

|                               |                              |           |
|-------------------------------|------------------------------|-----------|
| <b>Mechanical failure: No</b> | <b>Unsafe conditions: No</b> |           |
| Fog: No                       | Limited Visibility: No       |           |
| Ice: No                       | Lightning: No                | Other: No |
| Equipment icing: No           | High Flow: No                |           |
| High Wind: No                 | Darkness: No                 |           |

E. Additional Comments:

Est. Amt. of Debris from Special Operations (Cubic Yards): 0.00  
 (Note: one garbage bag = 50 gallons = 6.0 cubic feet = 0.25 cubic yards)

## Description and Possible Source

Debris Type

|                   |                     |                      |
|-------------------|---------------------|----------------------|
| Cans: No          | Logs: No            | Clothing/Apparel: No |
| Glass Bottles: No | Wood: No            | Sporting Goods: No   |
| Tree: No          | Milk Crate: No      | Rubber Material: No  |
| Styrofoam: No     | Condoms: No         | Food: No             |
| Plastic: No       | Sanitary Napkin: No | Fish: No             |
| Cardboard: No     | Paper: No           |                      |
| Other 1:          | Other 5:            |                      |
| Other 2:          | Other 6:            |                      |
| Other 3:          | Other 7:            |                      |
| Other 4:          | Other 8:            |                      |

# Floatable Log FL2024-1443

Pilot: johnsonr3

Date: 11/27/2024

Boat: Work Boat (WB1)

# of Pilots: 1

# of Hoisters: 0

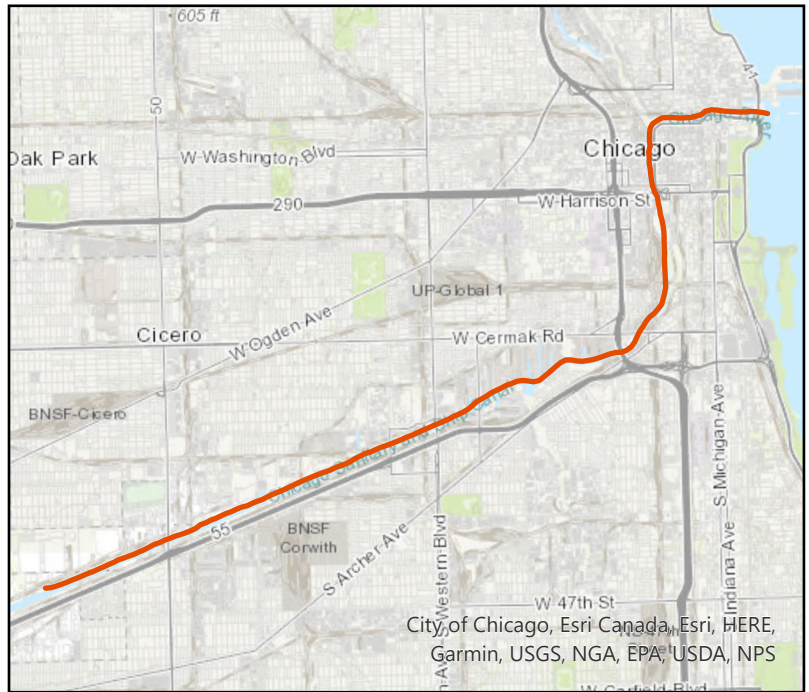
# of MLAS: 1

## Routine Operations

### Location (Waterways):

- No Zone 1: North Branch and North Shore Channel, Kinzie Street to Main Street
- Yes Zone 2: Chicago River and South Branch of the Chicago River, CRCW to Amtrak
- Yes Zone 3: South Branch Chicago River and South Fork of the SBCR, Amtrak to RAPS
- Yes Zone 4: Chicago Sanitary & Ship Canal, Damen Avenue to Cal-Sag Junction
- No Zone 5: Cal-Sag Channel and Little Calumet River, Bishop Ford to Cal-Sag Junction
- No Other Zone:

0.0 Est. Amt. of Debris from Routine Operations (Cubic Yards)  
(Note: one garbage bag = 50 gallons = 6.0 cubic feet = 0.25 cubic yards)



## Special Operations (CSO Events)

### Location (Waterways):

- A. Storm Number (If available at the time of Call out, or TBD and written in after event)
- B. All Clear Issued at: Date and Time (Call Systems Dispatcher at get official all clear)
- C. Start Time Date and Time (Must be within 24 hours of the all clear)
- D. Justification for delayed start if not within 24 hours of the all clear:

|                               |                              |           |
|-------------------------------|------------------------------|-----------|
| <b>Mechanical failure: No</b> | <b>Unsafe conditions: No</b> |           |
| Fog: No                       | Limited Visibility: No       |           |
| Ice: No                       | Lightning: No                | Other: No |
| Equipment icing: No           | High Flow: No                |           |
| High Wind: No                 | Darkness: No                 |           |

### E. Additional Comments:

Est. Amt. of Debris from Special Operations (Cubic Yards): 0.00  
(Note: one garbage bag = 50 gallons = 6.0 cubic feet = 0.25 cubic yards)

## Description and Possible Source

### Debris Type

|                   |                     |                      |
|-------------------|---------------------|----------------------|
| Cans: No          | Logs: No            | Clothing/Apparel: No |
| Glass Bottles: No | Wood: No            | Sporting Goods: No   |
| Tree: No          | Milk Crate: No      | Rubber Material: No  |
| Styrofoam: No     | Condoms: No         | Food: No             |
| Plastic: No       | Sanitary Napkin: No | Fish: No             |
| Cardboard: No     | Paper: No           |                      |
| Other 1:          | Other 5:            |                      |
| Other 2:          | Other 6:            |                      |
| Other 3:          | Other 7:            |                      |
| Other 4:          | Other 8:            |                      |

# Floatable Log FL2024-1444

Pilot: beeg@mwrld.org      Date: 12/9/2024  
 Boat: Work Boat (WB1)      # of Pilots: 1  
 # of Hoisters: 0      # of MLAS: 1

## Routine Operations

### Location (Waterways):

- Yes Zone 1: North Branch and North Shore Channel, Kinzie Street to Main Street
- Yes Zone 2: Chicago River and South Branch of the Chicago River, CRCW to Amtrak
- Yes Zone 3: South Branch Chicago River and South Fork of the SBCR, Amtrak to RAPS
- Yes Zone 4: Chicago Sanitary & Ship Canal, Damen Avenue to Cal-Sag Junction
- No Zone 5: Cal-Sag Channel and Little Calumet River, Bishop Ford to Cal-Sag Junction
- Yes Other Zone: Coal Dock to North Ave. (Wrigley/ Mars)

2.0 Est. Amt. of Debris from Routine Operations (Cubic Yards)  
 (Note: one garbage bag = 50 gallons = 6.0 cubic feet = 0.25 cubic yards)



## Special Operations (CSO Events)

### Location (Waterways):

- A. Storm Number (If available at the time of Call out, or TBD and written in after event)
- B. All Clear Issued at: Date and Time (Call Systems Dispatcher at get official all clear)
- C. Start Time Date and Time (Must be within 24 hours of the all clear)
- D. Justification for delayed start if not within 24 hours of the all clear:

|                               |                              |           |
|-------------------------------|------------------------------|-----------|
| <b>Mechanical failure: No</b> | <b>Unsafe conditions: No</b> |           |
| Fog: No                       | Limited Visibility: No       |           |
| Ice: No                       | Lightning: No                | Other: No |
| Equipment icing: No           | High Flow: No                |           |
| High Wind: No                 | Darkness: No                 |           |

### E. Additional Comments:

Est. Amt. of Debris from Special Operations (Cubic Yards): 0.00  
 (Note: one garbage bag = 50 gallons = 6.0 cubic feet = 0.25 cubic yards)

## Description and Possible Source

### Debris Type

|                    |                     |                      |
|--------------------|---------------------|----------------------|
| Cans: Yes          | Logs: No            | Clothing/Apparel: No |
| Glass Bottles: Yes | Wood: No            | Sporting Goods: Yes  |
| Tree: Yes          | Milk Crate: No      | Rubber Material: No  |
| Styrofoam: Yes     | Condoms: No         | Food: No             |
| Plastic: Yes       | Sanitary Napkin: No | Fish: No             |
| Cardboard: No      | Paper: Yes          |                      |
| Other 1:           | Other 5:            |                      |
| Other 2:           | Other 6:            |                      |
| Other 3:           | Other 7:            |                      |
| Other 4:           | Other 8:            |                      |